

FORTY-THIRD
DETAILED
ANNUAL REPORT
OF THE
REGISTRAR GENERAL FOR IRELAND
CONTAINING
A GENERAL ABSTRACT OF THE NUMBERS
OF
MARRIAGES, BIRTHS, AND DEATHS
REGISTERED IN IRELAND
DURING THE YEAR
1906.

TRANSMITTED PURSUANT TO THE PROVISIONS OF THE 7 & 8 VIC., CAP. 81, S. 56; 26 VIC., CAP. 11
AND 26 & 27 VIC., CAP. 90.

GENERAL SUMMARY.

POPULATION. MARRIAGES, THEIR NUMBER AND THEIR RELATION TO POPULATION, RELIGIOUS DENOMINATIONS, AGES, AND CIVIL CONDITION. **BIRTHS,** THEIR NUMBER AND THEIR RELATION TO POPULATION. **DEATHS,** THEIR NUMBER AND THEIR RELATION TO POPULATION, AGES, AND CAUSES. **EMIGRATION; WEATHER.**

Presented to both Houses of Parliament by Command of His Majesty.



DUBLIN:

PRINTED FOR HIS MAJESTY'S STATIONERY OFFICE,

BY

CAHILL & CO., 35, 36 AND 37, GREAT STRAND STREET;

And to be purchased, either directly or through any Bookseller, from

E. PONSOMBY, 116 Grafton Street, Dublin; or

WYMAN & SONS, Ltd., Fetter Lane, E.C., and 32 Abingdon Street, Westminster, S.W.; or

OLIVER & BOYD, Edinburgh.

1907.

[Cd. 3663.] Price 2s. 7½d.

CONTENTS.

REPORT :—

GENERAL SUMMARY :	PAGE.
Population, Marriages, Births, Deaths, and Emigration in 1906 and ten previous years,	v.
Number of Irish Registration Officers,	vi.
Number of Searches, etc., at the General Register Office during the years 1864-1906, with Amount of Fees received,	vi.
Offences against the Registration Acts,	vi.
Rate per 1,000 of the population represented by the Marriages, Births, and Deaths registered in each Province and County in 1906,	vii.
MARRIAGES :	
Their Number and Proportion to the Population,	vii.
Number by each mode of celebration in the years 1896-1906,	viii.
Number of Licences issued by Registrars,	viii.
Number of Licensing Presbyterian Ministers and of Licences issued by them,	viii.
Number of Buildings registered for Solemnization of Protestant Marriages,	viii.
Civil Condition of Persons Married,	ix.
Number of Roman Catholic and of Protestant Marriages registered in each quarter of the years 1896-1906,	ix.
Ages of persons Married,	ix.
Signatures to Marriage Registers and Certificates,	ix.
Marriage-rate in Provinces and certain Counties,	x.-xi.
BIRTHS :	
Their Number and Proportion to the Population,	xi.
Proportion of Illegitimate Births in Ireland and in the several Provinces,	xi.
Birth-rate in the Provinces and certain Counties,	xi.
Number in each quarter of the years 1896-1906,	xiii.
DEATHS :	
Their Number and Proportion to the Population,	xii.
Death-rate in the Provinces, and certain Counties,	xii.
General Remarks on the Public Health,	xii.
Number in each quarter of the years 1896-1906,	xiii.
Causes of Death.—Deaths from all causes and from each of the principal causes during the years 1896-1906, with the respective rates per 100,000 of the Estimated Population,	xiv.-xv.
„ General Diseases,	xiii.
„ Diseases of Particular Organs or Parts,	xxviii.
„ Ill-defined or not Specified Causes and Uncertified Causes,	xxxii.
„ Violence,	xxxii.
Inquests,	xxxii.
Ages at Death,	xxxiv.
Infant Mortality	xxxiv.
Deaths from Tuberculous Disease in Ireland	xxiii.
Deaths of Women in Ireland from Diseases Caused by or Associated with Pregnancy or Childbearing,	xxii.
Deaths from Malignant Disease in Ireland during 1906, by Sexes, Ages, and Parts Affected,	xxvii.
Deaths from Poison in 1906, distinguishing the Sex and Age of Deceased, the Name of the Poison or Poisonous Gas, and whether Accidental, Suicidal, or Homicidal,	xxxiii.
Emigration from Ireland,	xxxviii.
Prices of Provisions, and Number of Persons in Receipt of Poor Law Relief in 1906, and previous ten years,	xxxviii.
The Weather,	xxxix.

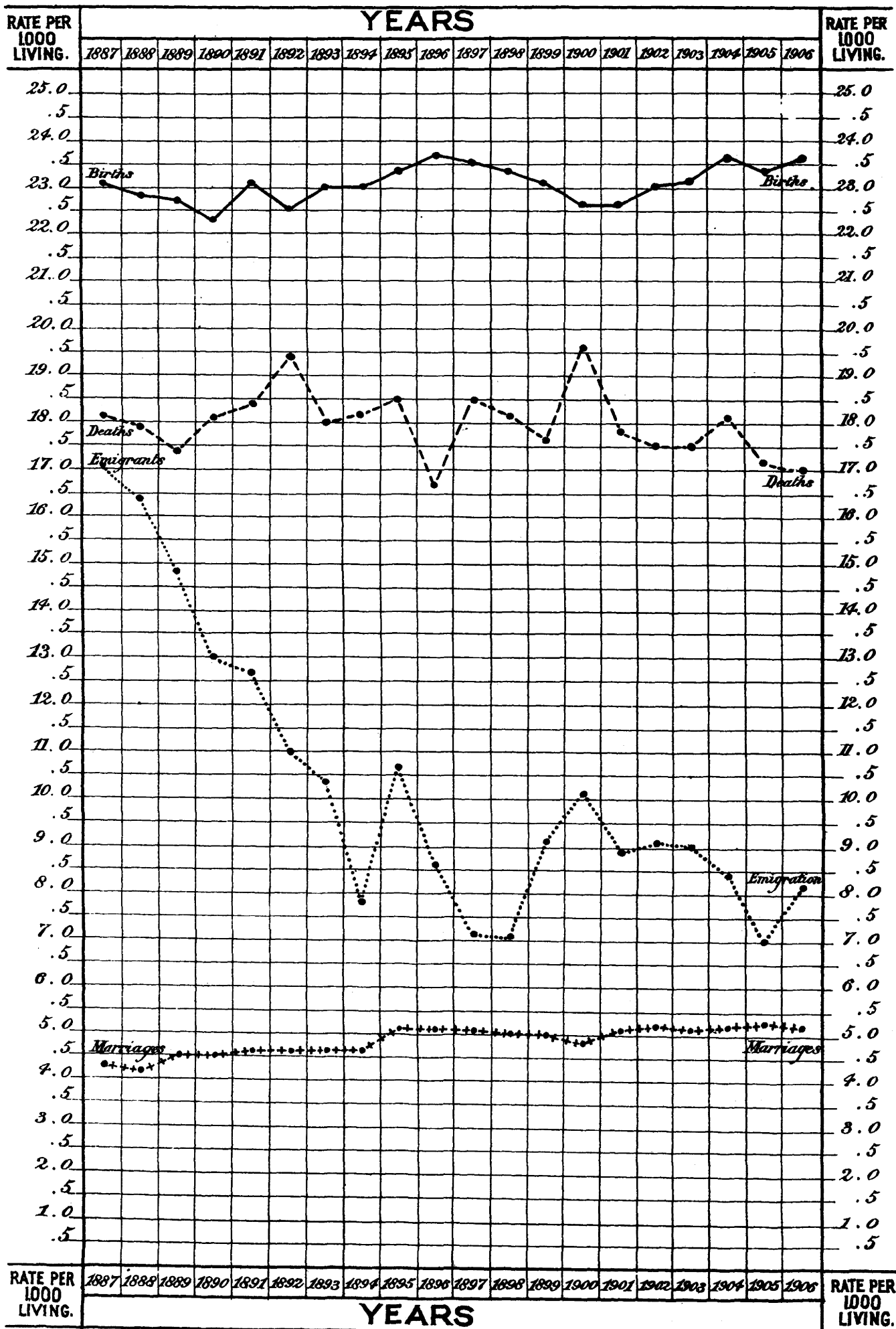
ABSTRACTS:—

	PAGE.
Marriages registered in Ireland in each of the Provinces, Counties, and Superintendent Registrars' Districts in 1906, distinguishing Roman Catholic from Protestant Marriages, and giving the total number registered in each quarter of the year; the Conjugal Condition of Persons Married; the Number of Minors and of those who signed the Registers by Marks,	2-15
Ages of Persons married in 1906, distinguishing those of Bachelors, Spinsters, Widowers, and Widows,	16, 17
Marriages, Births, and Deaths registered in each of the Counties,	18
Marriages, Births, and Deaths in the Superintendent Registrars' Districts, and portions of Superintendent Registrars' Districts in each County, distinguishing the Sexes and Illegitimate Births,	19-24
Marriages, Births, and Deaths in each of the Superintendent Registrars' Districts in Ireland,	25-27
Births and Deaths in the Registrars' Districts in each County, distinguishing the Sexes and Illegitimate Births,	28-51
Births (distinguishing Males and Females) registered in the Provinces, Counties, and Superintendent Registrars' Districts (or portions of such Districts), in each of the Four Quarters of 1906,	54-67
Births (distinguishing Males and Females) registered in each Superintendent Registrar's District in Ireland during each Quarter of the year 1906,	68-70
Deaths (distinguishing Males and Females) registered in each of the Four Quarters of 1906, in Provinces, Counties, and Superintendent Registrars' Districts (or portions of such Districts),	71-83
Deaths (distinguishing Males and Females) registered in each Superintendent Registrar's District in Ireland during each Quarter of the year 1906,	82-85
Deaths of Males and Females at different Ages registered in 1906, in Provinces and Counties, and in the Superintendent Registrars' Districts, (or portions of such Districts) in each County,	86-103
Deaths of Males and Females at different Ages in each Superintendent Registrar's District in Ireland,	104-111
Causes of Death of Males and Females in Ireland, at different periods of life in 1906,	112-129
Causes of Death of Males and Females in Ireland, and in each of the Provinces in 1906,	130-135
Deaths from Epidemic Diseases and other Causes in 1906, in the Provinces and Counties, showing the circumstances as to residence at time of death,	136-137
Deaths from Epidemic Diseases and other Causes in 1906, in each Superintendent Registrar's District in Ireland, showing the circumstances as to residence at time of death,	138-145
Estimated Population of Ireland in each of the seventy-five years 1832-1906,	146
Population by Sexes and Ages according to Census Returns of 1861, 1871, 1881, 1891, and 1901.	146
METEOROLOGICAL OBSERVATIONS, by Sir John W. Moore, B.A., M.D., Dub., D.Sc., OXON; F.R.C.P.I.; F.R. MET. SOC. (Extracted from the "Dublin Journal of Medical Science,"	147-168
Abstract of Meteorological Observations, Dublin, 1906,	169
Summary Tables of Meteorological Observations, 1886-1906,	170-171
Abstract of Meteorological Data taken at certain Irish Stations in 1906,	172-175
Index to Superintendent Registrars' Districts, and Registrars' Districts,	176-179

DIAGRAMS AND MAP.

DIAGRAM No. 1.—Showing the respective rates per 1,000 of the population represented by the Marriages, Births and Deaths registered in Ireland in each of the twenty years, 1887-1906, and by the number of Emigrants enumerated in the same years,	Facing Page v.
„ „ 2.—Showing the comparative Mortality from twenty-two of the principal causes of Death in Ireland in 1906,	„ xiii.
„ „ 3.—Showing the death-rate from Tuberculosis in Ireland, as compared with England and Scotland during each of the forty-three years, 1864-1906,	„ xxiii.
„ „ 4.—Showing the deaths of Infants under One Year of Age per 1,000 Births registered in Ireland, as compared with England and Scotland during each of the forty-three years 1864-1906,	„ xxxiv.
„ „ 5.—Showing Infant Mortality for Ireland, from Fourteen Principal Causes during the year 1906,	„ xxxv.
MAP.—Showing the annual average mortality of Infants under One Year of Age per 1,000 Births registered for each of the Unions, or Superintendent Registrars' Districts, in Ireland during the 5 years 1902-6,	„ xxxviii.

DIAGRAM No. 1—Showing the respective rates per 1,000 of the Population, represented by the number of Marriages, Births and Deaths, registered in Ireland, in each of the Twenty Years, 1887-1906, and by the number of Emigrants enumerated in the same years.



(To face page V.)

REPORT

TO

HIS EXCELLENCY JOHN CAMPBELL, EARL OF ABERDEEN, K.T.

&c., &c., &c.,

LORD LIEUTENANT-GENERAL AND GENERAL GOVERNOR OF IRELAND.

Your Excellency, I now have the honour of submitting the Forty-third Annual Report on Marriages, Births, and Deaths in Ireland.

GENERAL SUMMARY.

The number of Marriages registered in Ireland during the year 1903, was 22,662; the number of Births, 103,536; and the number of Deaths, 74,427. The marriage-rate was 5·16 per 1,000 of the estimated population, showing a decrease of 0·10 as compared with that for the year 1905, but is 0·08 above the average rate for the ten years 1896-1905; the birth-rate was 23·6 per 1,000 of the estimated population, showing an increase of 0·2 as compared with that for the preceding year, and is 0·4 above the average rate for the ten years 1896-1905; and the death rate (17·0 per 1,000) is 0·1 under the rate for the preceding year, and 0·9 under the average rate for the ten years 1896-1905.

It may be seen from the returns that the natural increase of population, or excess of births over deaths, was 29,109; the loss by emigration amounted to 35,344; it would appear, therefore, that there was a decrease of 6,235 in the population during the year, but against this decrease there is a set-off in immigration, of which there is no official record. The estimated population in the middle of the year was 4,388,006.

TABLE I.—Showing for each of the years 1896-1906 the estimated **Population**; the number of **Marriages**, **Births**, and **Deaths** registered, and the number of **Emigrants** enumerated, with the rates per 1,000 of the estimated Population represented thereby; and the averages for the ten years 1896-1905.

YEARS	* Estimated Population in the middle of each year	Numbers Registered			Number of Emigrants as returned by the Enumerators	Rate per 1,000 of Estimated Population			
		Marriages	Births	Deaths		Marriages	Births	Deaths	Emigrants
1896	4,542,061	23,055	107,641	75,700	38,995	5·08	23·7	16·7	8·6
1897	4,529,917	22,891	106,664	83,839	32,535	5·05	23·5	18·5	7·2
1898	4,518,478	22,580	105,457	82,404	32,241	5·00	23·3	18·2	7·1
1899	4,502,401	22,311	103,900	79,699	41,232	4·96	23·1	17·7	9·2
1900	4,468,501	21,330	101,450	87,606	45,288	4·77	22·7	19·6	10·1
1901	4,445,630	22,564	100,976	79,119	39,613	5·08	22·7	17·8	8·9
1902	4,432,274	22,949	101,863	77,676	40,190	5·18	23·0	17·5	9·1
1903	4,413,658	22,992	101,831	77,358	39,789	5·21	23·1	17·5	9·0
1904	4,402,182	22,961	103,811	79,513	36,902	5·22	23·6	18·1	8·4
1905	4,391,565	23,078	102,832	75,071	30,676	5·26	23·4	17·1	7·0
Yearly Average, 1896-1905	4,464,667	22,671	103,643	73,798	37,746	5·08	23·2	17·9	8·5
1906	4,388,006	22,662	103,536	74,427	35,344	5·16	23·6	17·0	8·1

The Diagram opposite (No. 1), which I have constructed shows the respective rates per 1,000 of the population, represented by the Marriages, Births, and Deaths registered in Ireland in each of the twenty years 1887-1906, and by the number of Emigrants enumerated in the same years.

* See page 146.

Local Registration Officers holding office directly under the Department, or who have entered into bonds with the Registrar-General for the due discharge of their duties number 2,688. During the year 1906, 509 cases of vacancies or appointments were dealt with.

The following table shows the number of Searches made and Certificates issued at the General Register Office (exclusive of Searches made and Certificates issued for official purposes, which, in 1906, numbered 590 of the former and 498 of the latter); also the amount received as fees for same, in each year, since the commencement of the Acts for the Registration of Births and Deaths and of Roman Catholic Marriages in 1864.

TABLE II.—NUMBER OF SEARCHES made; number of CERTIFICATES issued, and Amount received as FEES for SEARCHES, &c., at the GENERAL REGISTER OFFICE, DUBLIN, during the 43 years 1864-1906

YEARS.	Annual Number of Searches in the Registers	Annual Number of Certificates	Amount received as Fees for Searches, &c., and paid into His Majesty's Exchequer.	YEARS.	Annual Number of Searches in the Registers.	Annual Number of Certificates.	Amount received as Fees for Searches, &c., and paid into His Majesty's Exchequer.
1864, . . .	15	3	£ s. d. 1 10 6	1886, . . .	1,527	1,173	£ s. d. 225 7 4
1865, . . .	41	20	4 12 0	1887, . . .	1,693	1,307	251 7 0
1866, . . .	55	34	7 0 0	1888, . . .	1,778	1,404	266 9 0
1867, . . .	46	26	5 12 0	1889, . . .	1,986	1,561	297 4 6
1868, . . .	69	42	9 13 0	1890, . . .	2,448	2,042	383 2 9
1869, . . .	80	34	8 15 0	1891, . . .	2,815	2,297	433 1 6
1870, . . .	93	54	11 10 0	1892, . . .	3,209	2,534	489 17 0
1871, . . .	112	67	14 6 6	1893, . . .	3,559	2,733	532 2 2
1872, . . .	120	76	15 14 0	1894, . . .	3,492	2,678	512 7 0
1873, . . .	100	106	21 14 0	1895, . . .	3,482	2,618	508 8 0
1874, . . .	166	107	22 6 6	1896, . . .	4,046	3,103	596 10 6
1875, . . .	244	166	33 15 0	1897, . . .	3,917	2,960	572 3 0
1876, . . .	270	185	36 16 0	1898, . . .	4,132	3,207	613 1 2
1877, . . .	312	202	43 14 0	1899, . . .	4,133	3,201	616 13 6
1878, . . .	391	286	53 15 0	1900, . . .	4,558	3,481	672 7 6
1879, . . .	522	390	78 0 0	1901, . . .	4,843	3,733	718 18 0
1880, . . .	753	596	114 7 0	1902, . . .	4,871	3,719	716 16 6
1881, . . .	743	583	111 8 6	1903, . . .	4,944	3,796	731 12 6
1882, . . .	852	698	129 11 0	1904, . . .	5,183	3,958	769 19 7
1883, . . .	1,036	773	149 1 6	1905, . . .	5,110	3,954	759 8 5
1884, . . .	1,254	966	185 3 0	1906, . . .	5,714	4,409	849 6 0
1885, . . .	1,412	1,116	212 8 0				

Offences against the Acts administered by this Department reported during the financial year ended 31st March last, numbered 483. On careful inquiry into the circumstances, prosecutions were ordered to be instituted in 29 cases. In 20 of these the parties were convicted and punished; and in 8 the proceedings were abandoned, the parties (in most instances) paying the costs of court and complying with the law, while one case was pending at the end of the year.

Amongst the offences dealt with the following are included:—Neglect to Register Births; neglect to Register Deaths; neglect to furnish Certificate of Marriage; giving false information when registering births and deaths; failure of Registrar to deliver certified copies of entries to Superintendent Registrar; neglect to comply with Requisition to correct entry; failure of Coroner to furnish Certificate of Finding of Jury; failure of Caretaker of Burial Ground to furnish Notification of Burial.

A sum of £120 was provided in the estimates to meet legal charges. During the year the total cost of the legal service of the Department was £77 4s. 7d., of which sum £35 4s. 0d. was paid for local professional assistance, and £5 12s. 0d. for mileage to the Registrars.

TABLE III.—Showing for each PROVINCE and COUNTY in IRELAND, the respective RATES per 1,000 of the POPULATION,* represented by the MARRIAGES, BIRTHS, and DEATHS Registered during the Year 1906.

PROVINCES AND COUNTIES.	Annual Rate per 1,000 of the Population, represented by			PROVINCES AND COUNTIES.	Annual Rate per 1,000 of the Population, represented by		
	Marriages	Births	Deaths		Marriages	Births	Deaths
IRELAND	5.2	23.6	17.0	II. MUNSTER.			
				Clare	3.1	20.2	13.1
				Cork Co. and Co. Borough	5.1	22.6	16.0
				Kerry	4.1	24.0	12.9
				Limerick Co. and Co. Borough	5.4	23.9	16.6
				Tipperary, North Riding	3.9	19.1	13.8
				Tipperary, South Riding	4.6	21.5	17.2
				Waterford Co. and Co. Borough	4.3	20.1	17.0
				III. ULSTER.			
				Antrim	5.5	24.1	16.1
				Armagh	5.5	22.6	19.0
				Belfast Co. Borough	7.8	31.2	20.6
				Cavan	4.0	18.3	13.6
				Donegal	4.5	22.4	15.3
				Down	5.1	22.7	18.1
				Fermanagh	4.2	20.4	15.8
				Londonderry Co. and Co. Borough	5.6	23.1	17.4
				Monaghan	4.5	19.3	18.9
				Tyrone	5.0	20.1	17.6
				IV. CONNAUGHT.			
				Galway	3.4	21.9	12.8
				Leitrim	4.8	19.2	12.0
				Mayo	3.1	22.9	11.7
				Roscommon	3.4	18.7	13.1
				Sligo	4.6	20.2	14.2
PROVINCES.							
I. LEINSTER	5.5	23.8	18.5				
II. MUNSTER	4.6	22.2	15.1				
III. ULSTER	5.7	24.3	18.0				
IV. CONNAUGHT	3.6	21.2	12.6				
I. LEINSTER.							
Carlow	4.8	21.0	16.1				
Dublin	5.7	19.7	17.3				
Dublin Co. Borough	7.9	33.0	25.0				
Kildare	4.8	24.4	15.2				
Kilkenny	3.9	21.6	16.8				
King's	4.7	19.1	11.6				
Longford	4.1	19.0	11.7				
Louth	4.6	21.2	16.6				
Meath	3.8	19.1	15.2				
Queen's	3.8	18.1	16.0				
Westmeath	4.5	19.9	15.6				
Wexford	5.1	22.0	17.5				
Wicklow	5.0	21.3	16.0				

MARRIAGES.

The number of Marriages registered during the year was 22,662, corresponding to 5.16 per 1,000 of the estimated population,* which rate is 0.10 below that for the previous year, but 0.08 above the average for the ten years 1896-1905.

Among the 22,662 Marriages registered during last year, 15,818 were between Roman Catholics; 3,604 were celebrated according to the rites and ceremonies of the Church of Ireland; 2,330 were in Presbyterian Meeting-houses; 485 in "Registered Buildings" belonging to various religious denominations; only 400 by civil contract in the Registrars' offices; 9 were according to the usages of the Society of Friends; and 16 according to the Jewish rites.

The rate represented by the number of Roman Catholic Marriages is 4.86 per 1,000 of the estimated Roman Catholic population, being 0.14 over the corresponding average rate for the preceding ten years, and higher than the Roman Catholic Marriage rate for any of these years, except that for the years 1904 and 1905, in each of which it was 4.95; and the other Marriages represent a rate of 6.05 per 1,000 of all persons other than Roman Catholics in the population, this rate being 0.02 under the corresponding average rate.

The 3,604 Marriages celebrated according to the rites of the Church of Ireland, include 50 by special licence, 3,050 by licence, 486 after the publication of banns, 6 on Registrar's certificate, and in 12 instances no information was afforded as to which of these methods was adopted.

* The rates for the total of Ireland and for the county boroughs of Dublin and Belfast and for Londonderry county and county borough are based on the estimated population in the middle of the respective years, those for the provinces for the years 1900-1906, and for the remaining counties for the year 1906 on the population according to the Census of 1901, and those for the provinces for the years 1897-1899 on the population according to the Census of 1891. The provinces and counties adopted for 1893-1906 are the areas as constituted after alterations made under the Local Government (Ireland) Act, 1898.

TABLE IV.—**Marriages** registered in Ireland in 1906, and in each of the previous ten years, according to the **modes of celebration**; with the rate per 1,000 of the population represented:—

YEARS.	Marriages registered under 7 & 8 Vic., cap. 81.							Roman (atholic Marriages.	Total Marriages Registered.	Rate per 1,000 of estimated corresponding Population represented by		
	According to the Rites of the Church of Ireland.	In Registered Presby- terian Meeting- houses	In Regis- tered Build- ings.	In the Regis- trars' Offices.	Society of Friends.	Jews.	Total.			Mar- riages under 7 and 8 Vic., cap. 81.	Roman Catholic Mar- riages.	Total Mar- riages.
1896.	3,980	2,436	492	388	8	18	7,322	15,733	23,055	6.25	4.67	5.08
1897.	3,831	2,492	520	384	11	6	7,253	15,688	22,891	6.21	4.65	5.05
1898.	3,625	2,509	511	390	9	10	7,054	15,526	22,580	6.05	4.63	5.00
1899.	3,065	2,408	587	373	12	15	7,055	15,256	22,311	6.08	4.57	4.96
1900.	3,297	2,295	549	376	10	8	6,535	14,795	21,330	5.67	4.45	4.77
1901.	3,542	2,480	555	368	13	3	6,961	15,603	22,564	6.05	4.57	5.08
1902.	3,633	2,441	565	382	5	7	7,033	15,916	22,949	6.15	4.84	5.18
1903.	3,669	2,358	499	350	8	13	6,897	16,095	22,992	6.06	4.91	5.21
1904.	3,590	2,267	549	375	8	7	6,796	16,165	22,961	5.99	4.95	5.32
1905.	3,678	2,361	509	387	5	10	6,950	16,128	23,078	6.14	4.95	5.26
Average, } 1896-1905 }	3,651	2,404	535	377	9	10	6,986	15,685	22,671	6.07	4.72	5.08
1906.	3,604	2,330	485	400	9	16	6,844	15,818	22,662	6.05	4.86	5.16

During the year 1906 there were issued by the Registrars 799 Licences for Marriages in Registered Buildings and in the Registrars' Offices.

In the following summary the number of Marriage Licences issued by the Licensing Ministers of the several Presbyterian bodies is given.

Presbytery or Synod.	Number of Licensing Ministers on 31st December, 1906.	Number of Registered Meeting-houses on 31st December, 1906.	Number of Licences issued.
1. General Assembly of the Presbyterian Church in Ireland	151	598	2,171
2. Remonstrant Synod of Ulster	9	19	36
3. Presbytery of Antrim	6	10	22
4. United Presbytery or Synod of Munster	1	2	0
5. Presbytery of Ireland (United Free Church of Scotland)	6	9	28
Total	173	638	2,257

There being no civil restrictions as to the time or place for celebrating marriages between Roman Catholics in Ireland, a registration of the churches and chapels of the Roman Catholic Church is not necessary for the purposes of this office; but with reference to other religious bodies, a record is kept of the places of Divine worship in which marriages may be lawfully solemnized without special licence. From this it appears that, on the 31st December, 1906, there were 1,489 churches and chapels of the Church of Ireland, 638 registered Presbyterian Meeting-houses, and 410 "Registered Buildings" belonging to various religious denominations. These numbers show no change as regards the Church of Ireland, an increase of 2 in the number of Presbyterian Meeting-houses; and no change in the total number of "Registered Buildings" as compared with the previous year.

The number of "Registered Buildings" belonging to the several religious bodies is shown in the following list, revised for the year, 1906.

Denominations.	No. of Places of Worship.	Denominations.	No. of Places of Worship.	Denominations.	No. of Places of Worship.
Methodists,	255	"The Catholic Apostolic Church,"	2	"Undenominational,"	1
Reformed Presbyterians,	40	Non-Subscribing Unitarians,	2	Jews,	1
Independents, or Congrega- tionalists,	29	Unitarians,	1	"Holiness Movement" Church	1
Baptists,	27	Covenanters	1		
Christian Brethren,	20	Welsh Presbyterians,	1		
Moravians, or United Brethren,	9	United Original Seceders,	1		
Salvation Army,	9	"Protestant Dissenters,"	1		
Seceders,	8	Non-Subscribing Christians,	1	Total,	410

Of the 22,662 marriages registered during the year 1906, there were recorded—
in the first quarter, 7,020; in the second, 5,095; in the third, 5,169; and in the last,
5,378.

As derived from the numbers given in the Abstract of Marriages, commencing on page 2, it would appear that of the total marriages 89·1 per cent. were those of bachelors with spinsters; 6·9 per cent. those of widowers and spinsters; 2·5 per cent. of bachelors and widows; and 1·6 per cent. were those of widowers and widows. Thus of the men married 8·5 per cent. were widowers, and 4·1 per cent. of the women were widows; and in 11 instances, in every 100 marriages, one or both of the contracting parties had been in the married state before.

TABLE V.—Showing, by QUARTERLY PERIODS, the number of MARRIAGES registered in Ireland in each of the eleven years 1896-1906, and the average number for the ten years 1896-1905, distinguishing the number of Roman Catholic Marriages registered under the 26 & 27 Vic., cap. 90, and of Protestant and other marriages under the 7 & 8 Vic., cap. 81.

YEAR.	MARRIAGES.														
	Roman Catholic.					Others.					Total.				
	Quarter ending the last day of				Total.	Quarter ending the last day of				Total.	Quarter ending the last day of				Total.
	Mar.	June.	Sep.	Dec.		Mar.	June.	Sep.	Dec.		Mar.	June.	Sep.	Dec.	
1896.	5,745	3,599	3,263	3,126	15,733	1,519	1,852	1,957	1,994	7,322	7,264	5,451	5,220	5,120	23,055
1897.	6,141	3,057	3,244	3,196	15,638	1,462	1,840	1,991	1,960	7,253	7,603	4,897	5,225	5,156	22,891
1898.	5,761	3,227	3,260	3,218	15,526	1,393	1,766	1,999	1,996	7,054	7,154	5,053	5,159	5,214	22,580
1899.	5,135	3,633	3,297	3,191	15,256	1,436	1,837	1,909	1,873	7,055	6,571	5,470	5,206	5,064	22,311
1900.	5,094	3,234	3,173	3,294	14,795	1,211	1,612	1,851	1,861	6,535	6,305	4,846	5,024	5,155	21,330
1901.	5,465	3,471	3,331	3,336	15,603	1,352	1,742	2,054	1,813	6,961	6,817	5,213	5,385	5,149	22,564
1902.	5,263	3,744	3,506	3,403	15,916	1,530	1,633	1,920	1,950	7,033	6,793	5,377	5,426	5,353	22,949
1903.	5,686	3,643	3,401	3,365	16,095	1,454	1,692	1,961	1,790	6,897	7,140	5,335	5,362	5,155	22,992
1904.	5,566	3,731	3,492	3,376	16,165	1,372	1,728	1,853	1,843	6,796	6,938	5,459	5,345	5,219	22,961
1905.	6,163	3,193	3,281	3,491	16,128	1,372	1,754	1,985	1,839	6,950	7,535	4,947	5,266	5,380	23,078
Average for ten years, 1896-1905	5,632	3,459	3,325	3,299	15,685	1,410	1,746	1,938	1,892	6,986	7,012	5,205	5,263	5,191	22,671
1906.	5,613	3,330	3,247	3,523	15,813	1,407	1,765	1,822	1,850	6,844	7,020	5,095	5,169	5,378	22,662
Equivalent annual rate per 1,000 living:—															
Average, 1896-1905.	6·8	4·2	4·0	4·0	4·7	4·9	6·1	6·7	6·6	6·1	6·3	4·7	4·7	4·7	5·1
1906.	6·9	4·1	4·1	4·3	4·9	5·0	6·2	6·4	6·5	6·0	6·4	4·6	4·7	4·9	5·2

It is a matter of regret that I have to report that there is an increasing majority of instances in which the ages of the persons married are not stated, as a complete record of the ages of the persons married would be valuable. The requirements of the law are technically complied with by the entry in the age column of "minor" or of "full age," as the case may be, and there seems to be a general and increasing inclination to take advantage of this circumstance, as in 1906 the ages of both parties were specified in 2,868 cases only, being about one-eighth of the total number of marriages. In the year 1865, when 30,802 marriages were registered, the ages of both parties were given in 13,910 instances.

Of 22,662 men married during the year, 311, or 1·37 per cent., were minors; and of the women married 1,096, or 4·84 per cent., were under age.

Of those married under age in 1906 the highest proportion of husbands (1·71 per cent.) was in the province of Leinster, and of wives (5·89 per cent.) in the province of Ulster.

It may be observed that the percentage of persons married in Ireland, who were under age, is very far below the corresponding percentages in England and Scotland.

The signatures of the contracting persons, as seen in the marriage registers or certificates, afford a crude test of the progress of elementary education. In the year 1906, 20,710, or 91·4 per cent., of the husbands, and 21,253, or 93·8 per cent., of the wives, wrote their names, and the remainder signed by marks, as against 19,336, or 83·9 per cent., of the husbands, and 19,707, or 85·5 per cent., of the wives, in the year 1896; 15,771, or 76·6 per cent., of the husbands, and 15,381, or 74·7 per cent., of the wives, in the year 1886; and 17,983, or 68·1 per cent., of the husbands, and 16,536, or 62·7 per cent., of the wives, in the year 1876.

When compared with the corresponding results in the first of the preceding ten years, these figures show a considerable improvement, the percentage of persons married in 1896 who wrote their names, being—men 83·9, and women 85·5; and they exhibit a great advance when compared with the percentage for the year 1864, when the general registration of marriages in Ireland was established, in which year but 61 in every 100 men, and 50 in every 100 women married, wrote their names.

The percentages among men for the several provinces last year range from 87 in Connaught to 94 in Munster; and, for women, from 92 in Connaught to 96 in Munster.

Both of the persons married signed the register by "mark," in 581 cases and the register was thus signed by either the husband or the wife, in 2,199 cases, so that in 2,780 cases, or 12·3 per cent. of the total number of marriages, one or both of the parties signed by mark; and in 19,882 or 87·7 per cent., both parties wrote their names.

In the following table the proportion per cent. of persons married in each of the eleven years 1896-1906, who wrote their names in the registers or certificates; of minors; of widowers; and of widows; is given for Ireland, and for each of the four provinces.

TABLE VI.—Showing, as regards the **Marriages** in Ireland, and in each of the Four Provinces, during the years 1896—1906; the proportion per cent. of Persons who **signed their names**, of Persons **not of Full Age**, and of **Re-marriages**.

Provinces, &c.	Signed their Names in Writing.		Persons not of Full Age.		Re-marriages.		Provinces, &c.	Signed their Names in Writing.		Persons not of Full Age.		Re-marriages.			
	Of 100 Men Married.	Of 100 Women Married.	Of 100 Men Married.	Of 100 Women Married.	Of 100 Men Married.	Of 100 Women Married.		Of 100 Men Married.	Of 100 Women Married.	Of 100 Men Married.	Of 100 Women Married.	Of 100 Men Married.	Of 100 Women Married.		
														Widow-ers.	Widows.
IRELAND.	1896,	83·9	85·5	2·08	8·69	9·98	4·47	MUNSTER.	1896,	86·2	88·6	1·19	7·23	9·43	4·19
	1897,	84·8	86·7	1·87	8·31	9·64	4·45		1897,	86·5	90·2	1·11	6·69	8·62	4·26
	1898,	86·0	87·3	1·66	7·89	9·77	4·40		1898,	89·0	90·2	0·81	5·79	9·30	4·55
	1899,	86·8	88·6	1·74	7·32	9·52	4·46		1899,	88·7	91·8	1·18	5·05	9·09	4·08
	1900,	86·8	89·3	1·56	6·84	9·33	4·38		1900,	89·2	92·1	0·93	5·24	8·44	3·72
	1901,	87·6	90·2	1·53	6·83	9·55	4·60		1901,	89·7	92·7	1·05	5·17	8·59	4·07
	1902,	88·5	90·6	1·47	6·14	9·13	4·43		1902,	90·7	92·4	0·92	4·97	7·57	4·07
	1903,	88·9	90·9	1·57	6·50	8·51	4·18		1903,	91·1	93·4	0·98	5·28	7·26	3·82
	1904,	89·6	92·0	1·48	6·32	8·72	4·21		1904,	92·0	93·8	0·96	4·51	7·42	3·84
	1905,	90·0	92·4	1·39	5·93	9·07	4·32		1905,	92·0	94·3	0·65	3·60	7·32	3·40
	1906,	91·4	93·8	1·37	4·84	8·42	4·07		1906,	93·8	96·0	0·97	3·64	7·83	3·93
LEINSTER								ULSTER.	1896,	82·9	82·3	2·33	9·45	10·85	3·99
									1897,	84·2	84·1	2·22	9·38	10·85	4·15
									1898,	85·0	84·1	2·04	9·29	10·37	3·84
									1899,	85·6	85·2	1·90	8·68	10·51	3·91
									1900,	85·5	86·3	1·98	8·22	10·29	4·34
									1901,	87·0	88·1	1·87	8·10	10·71	4·34
									1902,	87·5	89·3	1·91	7·32	10·77	4·09
									1903,	88·0	89·0	1·87	7·37	9·56	3·92
									1904,	88·3	89·8	1·92	7·90	10·00	4·07
									1905,	88·9	90·5	1·80	7·39	10·93	4·37
									1906,	90·7	92·7	1·63	5·89	9·48	4·02
CONNAUGHT.									1896,	76·8	81·6	1·50	7·36	7·88	4·16
									1897,	78·5	83·5	0·61	6·56	9·01	3·10
									1898,	79·6	85·7	0·90	6·40	9·32	3·48
									1899,	81·0	87·9	0·77	5·29	9·08	4·22
									1900,	81·2	88·6	0·64	4·65	8·92	3·25
									1901,	82·4	88·5	0·43	5·20	8·33	3·75
									1902,	82·4	88·3	0·65	4·12	7·24	3·04
									1903,	83·8	88·3	0·64	4·80	7·94	3·10
									1904,	85·8	92·2	0·63	4·19	8·31	3·00
									1905,	86·6	91·7	0·49	3·90	8·64	2·92
									1906,	86·8	92·0	0·30	1·97	8·95	2·96

The highest provincial marriage rate per 1,000 of the population according to the Census of 1901, was in the province of Ulster, in which, however, the rate was only 5·7 per 1,000 of the population of the province; Leinster comes next with 5·5 per 1,000; Munster third, with 4·6 per 1,000; and Connaught last, the rate being 3·6 per 1,000.

The highest marriage rate for county, or county borough areas (7·9 per 1,000 of the population) was in the county borough of Dublin; and the lowest 3·1 in each of the counties of Clare and Mayo. Between these extremes the most favourable rates were 7·8 for the county borough of Belfast, 5·7 for the county of Dublin, and 5·6 for the county and county borough of Londonderry, and the least so 3·4 for the county of Galway, 3·4 for the county of Roscommon, and 3·8 for the county of Meath.

BIRTHS.

Of the births registered during the year 1906, namely, 103,536—53,386 were boys and 50,150 were girls, or 106·5 of the former to every 100 of the latter—the rate afforded in proportion to the estimated population being 1 in 42·4, or 23·6 per thousand, which is 0·4 above the average rate per 1,000 for the ten years, 1896-1905.

The 103,536 children whose births were registered in Ireland during the year 1906, include 100,845, or 97·4 per cent. who were legitimate, and 2,691, or 2·6 per cent. who were illegitimate, being equal to the corresponding average percentages for the preceding 10 years. These results compare favourably with the returns for most other countries.

The number of male children born in wedlock during the year was 52,028 and of female, 48,817, or 106·6 of the former to every 100 of the latter; of the illegitimate children 1,358 were males and 1,333 females, being 101·9 boys to 100 girls.

Of the children born in Ulster, 3·5 per cent. were illegitimate; in Leinster, the percentage was 2·7, in Munster, 2·2; and in Connaught 0·7, as shown in Table VII.

TABLE VII.—The Percentage of **Legitimate** and of **Illegitimate** Births registered in Ireland during the years 1902-1906 by Provinces.

Provinces	Proportion per cent. of Legitimate Births.					Proportion per cent. of Illegitimate Births.				
	1902	1903	1904	1905	1906	1902	1903	1904	1905	1906
IRELAND	97·4	97·4	97·5	97·4	97·4	2·6	2·6	2·5	2·6	2·6
LEINSTER	97·2	97·4	97·4	97·3	97·3	2·8	2·6	2·6	2·7	2·7
MUNSTER	97·6	97·7	97·8	97·7	97·8	2·4	2·3	2·2	2·3	2·2
ULSTER	96·6	96·7	96·6	96·5	96·5	3·4	3·3	3·4	3·5	3·5
CONNAUGHT	99·3	99·5	99·3	99·3	99·3	0·7	0·5	0·7	0·7	0·7

The rates represented by the total births registered in the respective provinces during the year 1906 were—Leinster, 23·8 per 1,000 of the population in 1901; Munster, 22·2; Ulster, 24·3; and Connaught, 21·2.

Taking the county or county borough areas, the four highest birth-rates were 33·0 for Dublin county borough; 31·2 for Belfast county borough; 24·4 for county Kildare; and 24·1 for county Antrim. The four lowest rates were—18·3 for county Cavan; 18·4 for Queen's county; 18·7 for county Roscommon; and 19·0 for county Longford.

In the first six months of the year (181 days) 51·7 per cent. of the total births were registered, and in the second half of the year (184 days) 48·3 per cent.

The total number of births registered in the first quarter was 26,456; in the second, 27,086; in the third, 25,440; and in the fourth, 24,554.

DEATHS.

During the year 1906, the number of deaths registered in Ireland was 74,427, equivalent to 1 in 59, or 17·0 per 1,000 of the population estimated to the middle of the year. The deaths of males amounted to 37,131, and those of females to 37,296, the rate per 1,000 males and 1,000 females, respectively, being 17·1 and 16·9.

The death-rate (17·0) is 0·1 below that for the year 1905, and 0·9 under the average rate for the preceding ten years.

Many of the Registrars have, as heretofore, furnished me with valuable notes on the sanitary condition of their respective districts with their Quarterly Reports. These notes were published in the Quarterly Returns issued from this Department, and it is most desirable that they should receive the careful attention of the various Local Authorities entrusted with the administration of the Public Health Acts.

The recorded death-rates for the four provinces show that for Connaught to be 12·6; for Munster, 15·4; for Ulster, 18·0; and for Leinster, 18·5 per 1,000 of their respective populations according to the Census of 1901.

The five county or county borough areas having the lowest mortality rates per 1,000 of the population were:—county Mayo, 11·7; county Leitrim, 12·0; county Galway, 12·8; county Kerry, 12·9; and county Roscommon, 13·1.

The highest rates are as follows:—Dublin county borough, 25·0; Belfast county borough, 20·6; county Armagh, 19·0; county Monaghan, 18·9; and county Down, 18·1.

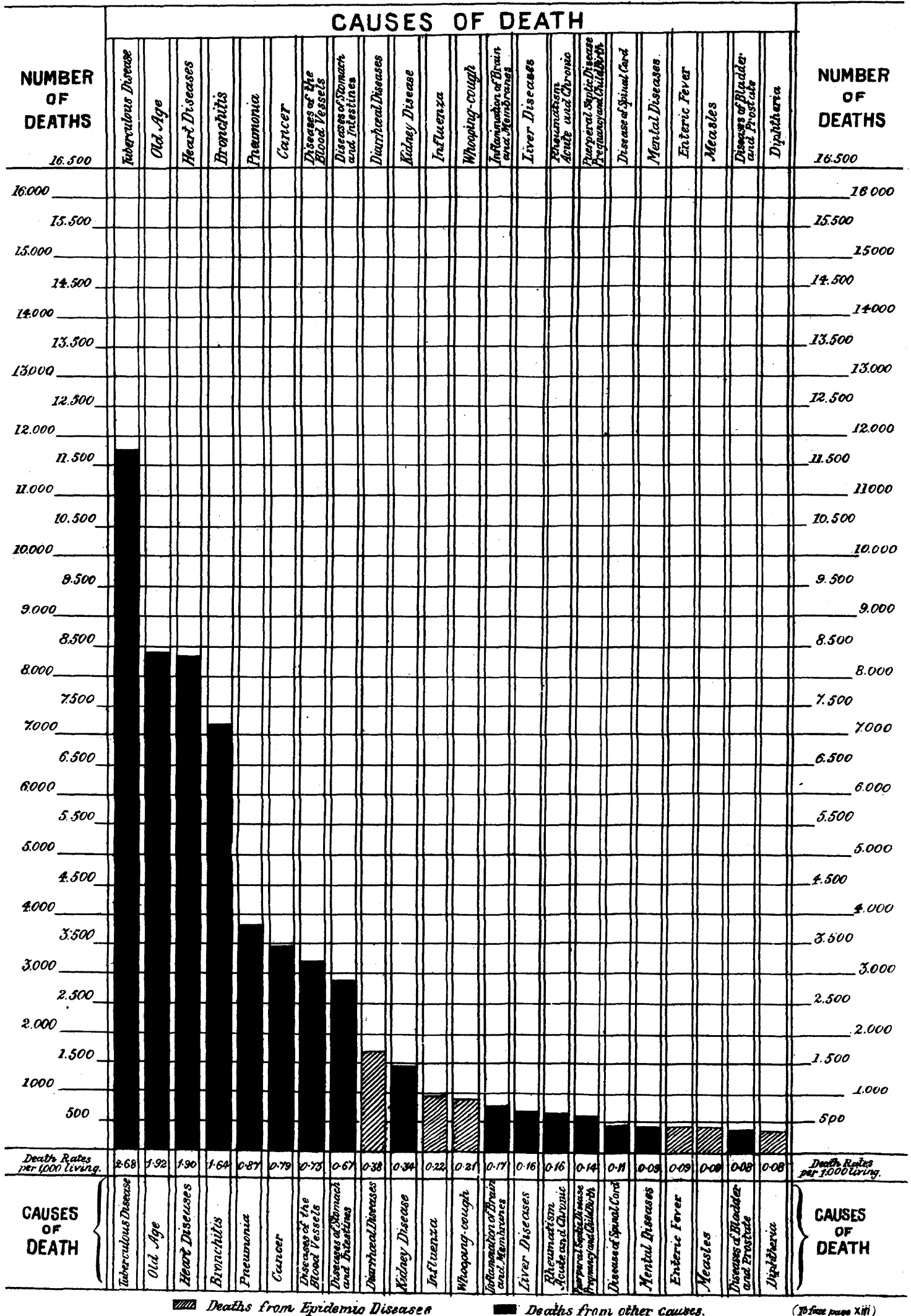
In the first half of the year the number of deaths registered generally exceeds the number registered in the second half, the deaths registered in the six months of 1906, January to June inclusive, constituting 54·3 per cent. of the total for the year, and those in the remaining six months 45·7 per cent.

The deaths registered in each quarter are represented by the following annual rates:—First quarter, 18·9 per 1,000 of the population; second, 18·0; third, 14·4; and fourth, 16·6. The rate for the first quarter is 2·5 below, the second 0·7 below, the third 0·4 below, and the fourth 0·1 above the corresponding average rates for the respective quarters in the ten years 1896-1905.

Of the 74,427 deaths registered during the year, as will be observed from the table on pp. 136-145, 3,038 took place in Infirmaries and General and Special Hospitals; 1,444 in Public Lunatic Asylums; 10,721 in Workhouses and Workhouse Hospitals; and 59,224 were of persons who died "At their Own Homes, &c."

The number of deaths, in "Infirmaries and General and Special Hospitals," is equivalent to 4·1 per cent. of the total deaths registered in Ireland, the percentages for the four provinces varying from 0·6 in Connaught to 9·3 in Leinster. More than fourteen per cent. of the deaths registered occurred in Workhouses or Workhouse Hospitals, the respective percentages for the provinces being—Leinster, 16·7; Munster, 19·2; Ulster, 10·8; and Connaught, 11·3.

DIAGRAM No. 2—Mortality from Twenty-two of the Principal Causes of Death, in Ireland, in the year 1906.



Deaths from Epidemic Diseases

Deaths from other causes.

(To face page xiii)

TABLE VIII.—Showing, by QUARTERLY PERIODS, the number of BIRTHS and DEATHS registered in Ireland in each of the eleven years, 1896-1906, and the average number for the ten years, 1896-1905.

YEARS.	BIRTHS.					DEATHS.				
	Quarter ending the last day of				Total.	Quarter ending the last day of				Total.
	March.	June.	Sept.	Dec.		March.	June.	Sept.	Dec.	
1896, . . .	27,267	28,108	26,482	25,784	107,611	21,129	19,161	16,128	19,282	75,700
1897, . . .	28,157	27,525	26,206	24,776	106,664	26,012	21,860	17,503	18,464	83,839
1898, . . .	27,099	27,751	26,142	24,465	105,457	24,443	22,384	17,222	18,355	82,404
1899, . . .	25,871	27,595	25,745	24,689	103,900	21,836	20,932	17,636	19,295	79,699
1900, . . .	26,373	27,058	24,983	23,045	101,459	31,202	22,045	16,161	18,198	87,606
1901, . . .	25,940	26,166	25,142	23,728	100,976	23,265	21,468	16,754	17,632	79,119
1902, . . .	25,838	26,604	25,173	24,248	101,863	21,647	20,492	16,157	19,380	77,676
1903, . . .	25,763	26,634	25,017	24,417	101,831	23,040	20,263	15,835	18,220	77,358
1904, . . .	26,721	26,916	25,668	24,506	103,811	24,344	20,740	16,296	18,133	79,513
1905, . . .	25,726	26,843	25,912	24,351	102,832	21,843	19,606	15,897	17,725	75,071
Average for ten years, 1896-1905	26,475	27,120	25,647	24,401	103,643	23,876	20,895	16,559	18,168	79,798
1906, . . .	26,456	27,086	25,440	24,554	103,536	20,696	19,708	15,798	18,225	74,427
Equivalent annual rate per 1,000 living:—										
Average, 1896-1905,	23.7	24.3	23.0	21.9	23.2	21.4	18.7	14.8	16.5	17.9
1906, . . .	24.1	24.7	23.2	22.4	23.6	18.9	18.0	14.1	16.6	17.0

CAUSES OF DEATH.

The classification of causes of death which is adopted in the abstracts of this Report is taken from the Official Nomenclature of Diseases which was published in 1906 by the Royal College of Physicians of London. In this work the causes of death are arranged in two divisions, namely:—General Diseases—and Diseases of Particular Organs. The General Diseases are sub-divided into the following:—Infective Diseases—Intoxications—and Other General Diseases not included in the two preceding groups.

Diagram 2, facing this page, depicts the relative mortality from 22 of the principal causes of death, as returned in Ireland for the year 1906. From this it appears that Tuberculous Disease caused 11,756 deaths; the deaths of 8,409 persons were referred to *Old Age*; Diseases of the Heart accounted for the deaths of 8,321 persons, and to Bronchitis 7,176 deaths were attributed. These figures represent the rates of 2.68, 1.92, 1.90, and 1.64 respectively, per 1,000 of the estimated population.

GENERAL DISEASES.

There was no record of mortality from small-pox during the period under notice. During the 43 years, from the year 1864 (when the registration of deaths commenced) to the year 1906, deaths from small-pox were most numerous in the year 1872, in which year 3,248 persons were the victims of the disease; after the year 1882 the mortality did not exceed 16 in any one year until 1894, when 72 deaths from small-pox were registered in the whole of Ireland; in the succeeding year 146 deaths were registered; in the 7 years following, the total mortality was 12; in 1903, however, the fatalities numbered 40, declining to 16 in 1904, and further declining to 5 in 1905. As before stated, not one death from small-pox was registered in Ireland during the year 1906.

The following TABLE (IX.) shows (1) the Number of Deaths from All Causes, and from with the Average Annual Number for the ten years 1896-1905 ; and (2) the respective

NOTE.—In this Table the figures for the years 1902-6
The figures for the years 1896-1901 have been

YEAR.	Total Number of Deaths.	CAUSES OF DEATH.														
		A.—GENERAL DISEASES.														
		Small-pox.	Measles.	Scarlet Fever.	Typhus.	Influenza.	Whooping-cough.	Diphtheria.	Pyrexia* (origin uncertain).	Enteric Fever.	Diarrhoeal Diseases.	Puerperal Septic Diseases.	Pneumonia (all forms).	Tuberculous Phthisis and Pulvisis.	Tuberculous Meningitis.	Tuberculous Peritonitis and Tabes Mesenterica
(1.) NUMBER																
1896, . . .	75,700	4	516	752	129	729	1,040	323	133	716	1,563	258	3,271	9,051	1,131	799
1897, . . .	83,839	3	1,070	522	121	1,535	1,851	339	79	998	1,841	237	3,710	9,748	1,158	1,023
1898, . . .	82,404	.	316	325	223	2,277	1,588	373	100	1,284	2,018	188	3,550	9,678	1,210	1,073
1899, . . .	79,699	1	1,532	205	117	1,716	988	379	73	890	2,303	219	3,079	9,480	1,242	1,047
1900, . . .	87,606	1	640	245	128	4,677	689	362	79	769	1,772	236	3,824	10,076	749	1,026
1901, . . .	79,119	2	459	205	92	1,381	1,123	376	86	829	1,692	230	3,566	9,549	661	1,027
1902, . . .	77,676	1	1,076	186	83	1,258	1,002	421	52	613	1,130	220	3,606	9,400	647	615
1903, . . .	77,358	40	686	210	77	1,553	1,062	375	46	480	1,095	233	3,496	9,559	748	529
1904, . . .	79,513	16	522	204	53	1,184	1,551	317	48	466	1,318	216	3,755	9,833	740	513
1905, . . .	75,071	5	809	170	68	1,219	581	305	43	502	1,318	227	3,624	9,216	710	437
Average—ten years 1896-1905.	79,798	7	763	302	109	1,753	1,147	357	74	755	1,605	226	3,548	9,559	900	809
1906, . . .	74,427	.	388	149	86	978	929	349	30	394	1,675	234	3,796	8,933	797	466
(2.) RATES PER 100,000 OF																
1896, . . .	1666.7	0.1	11.4	16.6	2.8	16.0	22.9	7.1	2.9	15.8	34.4	5.7	72.0	199.3	24.9	17.6
1897, . . .	1850.8	0.1	23.6	11.5	2.7	33.9	40.9	7.5	1.7	22.0	40.6	5.2	81.9	215.2	25.6	22.6
1898, . . .	1823.7	.	7.0	7.2	4.9	50.4	35.1	8.3	2.2	28.4	44.7	4.2	78.6	214.2	26.8	23.7
1899, . . .	1770.1	0.0	34.0	4.5	2.6	38.1	21.9	8.4	1.6	19.8	51.1	4.9	68.4	210.6	27.6	23.3
1900, . . .	1960.5	0.0	14.3	5.5	2.9	104.7	15.4	8.1	1.8	17.2	39.7	5.3	85.6	225.5	16.8	22.9
1901, . . .	1779.7	0.0	10.3	4.6	2.1	31.1	25.3	8.5	1.9	18.6	38.1	5.2	80.2	214.8	14.9	23.1
1902, . . .	1752.5	0.0	24.3	4.2	1.9	28.4	22.6	9.5	1.2	13.8	25.5	5.0	81.3	212.1	14.6	13.9
1903, . . .	1752.7	0.9	15.5	4.8	1.8	35.2	24.1	8.5	1.0	10.9	24.8	5.3	79.2	216.6	16.9	12.0
1904, . . .	1806.2	0.4	11.9	4.6	1.2	26.9	35.2	7.2	1.1	10.6	29.9	4.9	85.3	223.4	16.8	11.7
1905, . . .	1709.4	0.1	18.4	3.9	1.5	27.8	13.2	6.9	1.0	11.4	30.0	5.2	82.5	209.9	16.2	10.0
Average—ten years 1896-1905.	1787.2	0.2	17.1	6.7	2.4	39.3	25.7	8.0	1.6	16.8	35.9	5.1	79.5	214.2	20.1	18.1
1906, . . .	1696.1	.	8.8	3.4	2.0	22.3	21.2	8.0	0.7	9.0	38.2	5.3	86.5	203.6	18.2	10.6

* Formerly described as "Simple Continued Fever."

each of the Principal Causes registered in Ireland during each of the eleven years 1896-1906, Rates per 100,000 of the estimated Population represented by those numbers.

are in accordance with the Official Nomenclature of Diseases. adjusted as far as possible.

CAUSES OF DEATH.																YEAR.			
Other Forms of Tuberculosis, Scrofula. Carcinoma, Sarcoma, Cancer, Malignant Disease. Other General Diseases.			B.—DISEASES OF SPECIAL ORGANS.								C.	D.	E.—VIOLENT DEATHS.						
			DISEASES OF										Other Specified Diseases.	Causes ill-defined or not specified.	Accidental.		Homicidal.	Suicidal.	Execution.
			Nervous System.	Heart.	Blood Vessels.	Respiratory System. (exclusive of Pneumonia).	Digestive System.	Urinary System.	Pregnancy and Childbirth.	Other Diseases of Special Organs.									

OF DEATHS.

1,017	2,437	2,582	4,114	8,192	7,965	3,744	1,112	421	652	.	20,713	1,798	49	129	—	1896
1,089	2,635	2,718	4,062	8,315	9,147	3,730	1,563	458	569	.	23,279	1,861	50	128	—	1897
1,026	2,657	2,606	3,868	8,555	8,549	3,579	1,573	372	572	.	22,851	1,779	67	145	2	1898
1,059	2,654	2,535	4,048	9,449	9,180	3,719	1,593	382	548	.	19,198	1,896	36	128	3	1899
1,008	2,717	3,036	4,705	10,011	11,333	3,651	1,687	414	578	.	21,178	1,817	79	118	1	1900
1,098	2,893	2,933	4,338	10,660	9,904	4,065	1,818	391	615	.	17,258	1,766	40	127	2	1901
1,175	2,861	3,339	4,624	7,701 3,141	10,038	4,001	1,788	415	583	.	15,915	1,597	40	145	3	1902
1,344	3,048	3,628	4,467	8,132 3,246	9,451	3,964	1,807	340	540	.	15,370	1,639	47	144	2	1903
1,608	3,055	3,578	4,549	8,272 3,262	9,686	4,083	1,922	367	556	.	15,359	1,675	51	150	4	1904
1,519	3,291	3,431	4,301	8,170 3,092	9,012	4,002	1,944	346	512	1	14,428	1,588	42	157	1	1905
1,194	2,825	3,039	4,311	10,020	9,416	3,854	1,714	391	575	.	18,615	1,741	50	137	2	Average 1896-1905
1,560	3,481	3,411	4,170	8,321 3,186	8,683	3,886	1,955	373	514	.	13,808	1,685	43	147	.	1906

THE ESTIMATED POPULATION.

22.4	53.7	56.8	91.2	180.4	175.4	82.4	31.7	9.3	14.4	.	456.0	39.6	1.1	2.8	—	1896
24.0	58.2	60.0	89.7	183.6	201.9	82.3	34.5	10.1	12.6	.	513.9	41.1	1.1	2.8	—	1897
22.7	58.8	57.7	85.6	189.3	189.2	79.2	34.8	8.2	12.7	.	505.7	39.4	1.5	3.2	0.0	1898
23.5	58.9	56.3	89.9	209.9	203.9	82.6	35.4	8.5	12.2	.	426.4	42.1	0.8	2.8	0.1	1899
22.6	60.8	67.9	105.3	224.0	253.6	81.7	37.7	9.3	12.9	.	473.9	40.7	1.8	2.6	0.0	1900
24.7	65.1	66.0	97.6	239.8	220.5	91.4	40.9	8.8	14.5	.	388.2	39.7	0.9	2.9	0.0	1901
26.5	64.5	75.3	104.3	173.7 70.9	226.5	90.3	40.3	9.4	13.2	.	359.0	36.0	0.9	3.3	0.1	1902
30.5	69.1	82.2	101.2	184.2 73.6	214.1	89.8	40.9	7.7	12.2	.	348.2	37.1	1.1	3.3	0.0	1903
36.5	69.4	81.3	103.3	187.9 74.1	220.0	92.8	43.7	8.3	12.6	.	362.5	38.0	1.2	3.4	0.1	1904
34.6	74.9	78.1	97.9	186.0 70.4	205.2	91.1	44.3	7.9	11.7	0.0	328.5	36.2	1.0	3.6	0.0	1905
26.8	63.3	68.2	96.6	224.8	211.0	86.4	38.4	8.7	12.9	0.0	416.2	39.0	1.1	3.1	0.0	Average 1896-1905
35.5	79.3	77.7	95.0	189.6 72.6	197.9	88.6	44.5	8.5	11.7	.	314.7	38.4	1.0	3.3	.	1906

TABLE X.—Showing the Number of Deaths from All Causes, and from each of Certain Febrile or Epidemic Diseases registered in the several Provinces of Ireland during each of the ten years, 1897-1906; with the Rates per 100,000 of the Population.*

LOCALITIES, YEARS, &C.	DEATHS FROM												
	ALL CAUSES.	Small-pox.	Measles	Scarlet Fever (Scarlatina).	Typhus	Influenza.	Whooping Cough.	Diphtheria.	Pyrexia (origin uncertain)	Enteric Fever.	Diarrhoeal Diseases.		
PROVINCES. No. of Deaths.	LEINSTER,	1897,	24,058	2	566	241	22	314	674	126	26	264	545
		1898,	23,524	.	25	156	19	934	408	100	29	277	602
		1899,	23,538	.	745	73	24	525	325	138	13	275	777
		1900,	25,157	.	212	84	29	1,135	210	118	19	192	535
		1901,	23,052	.	63	61	12	436	356	98	20	165	496
		1902,	22,483	.	461	91	14	299	188	159	14	190	360
		1903,	22,337	.	134	111	9	377	239	115	9	160	299
		1904,	22,794	39	223	77	8	236	431	97	11	127	440
		1905,	21,091	2	206	51	5	270	174	79	11	111	406
		1906,	21,316	.	107	27	10	229	193	85	9	82	591
	MUNSTER,	1897,	18,520	.	196	77	39	168	278	60	13	127	361
		1898,	19,065	.	74	64	108	418	478	57	19	144	452
		1899,	17,991	.	458	44	55	258	217	35	17	123	541
		1900,	20,518	.	63	69	31	1,129	152	42	27	102	393
		1901,	17,667	.	46	86	28	207	193	70	17	92	368
		1902,	17,712	.	136	38	27	227	224	76	16	96	287
		1903,	17,304	1	137	32	25	246	293	72	8	87	247
		1904,	17,978	.	51	16	17	215	311	43	14	94	256
		1905,	17,001	.	100	10	31	218	144	65	10	100	295
		1906,	16,520	.	17	22	36	177	88	77	6	90	331
	ULSTER,	1897,	30,987	.	241	166	25	776	618	139	18	566	849
		1898,	29,771	.	98	82	31	601	500	193	29	625	858
		1899,	29,353	1	297	76	12	622	349	185	20	438	923
		1900,	31,890	1	318	64	30	1,616	267	169	21	431	774
		1901,	29,482	2	335	54	19	438	520	199	42	511	764
		1902,	28,647	1	475	50	12	536	428	170	16	289	431
		1903,	28,648	.	325	51	16	636	408	148	18	206	561
		1904,	29,036	13	218	74	14	407	672	132	16	213	561
		1905,	28,139	3	457	36	9	532	185	120	19	253	560
		1906,	28,429	.	240	87	14	452	604	137	12	196	660
	CONNAUGHT.	1897,	10,274	1	67	38	35	257	281	14	22	41	87
		1898,	10,024	.	119	23	65	324	202	23	23	38	76
		1899,	9,017	.	32	12	26	311	97	21	23	54	67
		1900,	10,051	.	47	28	38	797	60	13	12	44	70
		1901,	8,918	.	15	4	33	240	54	9	7	61	64
		1902,	8,834	.	4	7	30	196	162	16	6	38	52
1903,		9,069	.	90	16	27	294	122	40	11	27	48	
1904,		9,705	3	30	37	14	266	137	45	7	32	61	
1905,		8,850	.	43	23	23	199	78	41	3	38	57	
1906,		8,162	.	24	13	26	120	44	50	3	24	63	
PROVINCES. Rate per 100,000 of Population.*	LEINSTER,	1897,	2,025.5	0.2	47.7	20.3	1.9	26.4	56.7	10.6	2.2	22.2	45.9
		1898,	1,980.5	.	2.1	13.1	1.6	78.6	34.3	8.4	2.4	23.3	50.6
		1899,	1,958.2	.	62.5	6.1	2.0	44.1	27.3	11.6	1.1	23.1	65.2
		1900,	2,182.2	.	18.4	7.3	2.5	98.5	18.2	10.2	1.6	16.7	46.4
		1901,	1,999.6	.	5.5	5.3	1.0	43.0	30.9	8.5	1.7	14.3	43.0
		1902,	1,350.2	.	40.0	7.9	1.2	25.9	16.3	13.8	1.2	16.5	31.2
		1903,	1,937.6	3.4	11.6	9.6	0.8	32.7	20.7	10.0	0.8	13.9	20.7
		1904,	1,977.2	.	19.3	6.7	0.7	25.7	37.4	8.4	1.0	11.0	38.2
		1905,	1,829.5	0.2	18.1	4.4	0.4	23.4	15.1	6.9	1.0	9.6	35.2
		1906,	1,849.0	.	9.3	2.3	0.9	19.9	16.7	7.4	0.8	7.1	51.3
	MUNSTER,	1897,	1,579.7	.	16.7	6.6	3.3	16.0	23.7	5.1	1.1	10.8	30.8
		1898,	1,627.9	.	6.3	5.5	9.2	35.7	40.8	4.9	1.6	12.3	38.6
		1899,	1,532.9	.	39.0	3.7	4.7	22.0	18.5	3.0	1.4	10.5	46.1
		1900,	1,906.5	.	5.9	6.4	2.9	104.9	14.1	3.9	2.5	9.5	36.6
		1901,	1,641.6	.	4.3	8.0	2.6	19.2	17.9	6.5	1.6	8.6	34.1
		1902,	1,645.8	.	12.6	3.5	2.5	21.1	20.8	7.1	1.5	8.9	26.7
		1903,	1,607.9	0.1	12.7	3.0	2.3	22.9	27.2	6.7	0.7	8.1	23.0
		1904,	1,670.5	.	4.7	1.5	1.6	20.0	28.9	4.0	1.3	8.7	23.8
		1905,	1,579.7	.	9.3	0.9	2.9	20.3	13.4	6.0	0.9	9.3	27.4
		1906,	1,535.0	.	1.6	2.0	3.3	16.4	8.2	7.2	0.6	8.4	30.8
	ULSTER,	1897,	1,912.8	.	14.9	10.2	1.5	47.9	38.2	8.6	1.1	34.9	49.4
		1898,	1,837.9	.	6.1	5.1	1.9	37.1	30.9	11.9	1.8	50.9	54.9
		1899,	1,812.1	.	18.3	4.7	0.7	38.4	21.5	11.4	1.2	27.0	56.7
		1900,	2,014.1	0.1	20.1	4.1	1.9	102.1	16.9	11.9	1.3	27.2	49.9
		1901,	1,862.6	0.1	21.2	3.4	1.2	27.7	32.9	12.6	2.7	32.3	43.3
		1902,	1,809.9	.	30.0	3.2	0.8	33.9	27.0	10.7	1.0	18.3	27.2
		1903,	1,809.9	.	20.5	3.2	1.0	40.2	25.8	9.4	1.1	13.0	35.4
		1904,	1,834.4	0.8	13.8	4.7	0.9	25.7	42.5	8.3	1.0	13.5	35.4
		1905,	1,777.1	0.2	28.9	5.4	0.6	33.6	11.7	7.6	1.2	16.0	35.4
		1906,	1,796.1	.	15.2	5.5	0.9	28.6	33.2	8.7	0.8	12.5	43.6
	CONNAUGHT,	1897,	1,417.5	0.1	9.2	5.2	4.8	35.5	38.8	1.9	3.0	5.7	12.0
		1898,	1,383.1	.	16.4	3.2	9.0	44.7	27.9	3.2	3.2	5.2	10.5
		1899,	1,253.2	.	4.4	1.7	3.6	43.2	13.5	2.9	3.2	7.5	9.3
		1900,	1,553.6	.	7.3	4.3	5.9	123.2	9.3	2.0	1.9	6.8	10.9
		1901,	1,373.5	.	2.3	0.6	5.1	37.1	8.3	1.4	1.1	9.4	9.9
		1902,	1,365.6	.	0.6	1.1	4.6	30.3	25.0	2.5	0.9	5.9	8.0
1903,		1,401.8	.	13.9	2.5	4.2	43.4	13.9	6.2	1.7	4.2	7.4	
1904,		1,500.2	.	4.8	5.7	2.2	41.1	21.2	7.0	1.1	4.9	9.4	
1905,		1,368.0	0.5	6.6	3.6	3.6	30.8	12.1	6.3	0.5	5.9	8.6	
1906,		1,261.6	.	3.7	2.0	4.0	18.5	6.8	7.7	0.5	3.7	9.7	

The rates for the years 1897-9 for the Provinces are based on the Census of 1891, those for the years 1900-1906 on the Census of 1901. See Note () on page vii.

The following statement shows the number of deaths from small-pox registered during each of the years 1882-1906, together with the number of all successful primary vaccinations registered in each of those years.

The Registrars of Births and Deaths report that 90,171 Successful Primary Vaccinations were registered by them during the year 1906.

Year.	Number of Deaths registered from Small-pox	Number of all successful Primary Vaccinations in each year.	Year.	Number of Deaths registered from Small-pox.	Number of all successful Primary Vaccinations in each year.	Year.	Number of Deaths registered from Small-pox.	Number of all successful Primary Vaccinations in each year.
1882	129	107,613	1891	7	92,267	1900	1	91,150
1883	16	106,961	1892	.	89,527	1901	2	88,520
1884	1	105,021	1893	1	88,695	1902	1	94,303
1885	4	102,680	1894	72	107,204	1903	40	95,955
1886	2	97,137	1895	146	92,227	1904	16	91,976
1887	14	96,866	1896	4	88,817	1905	5	89,394
1888	3	93,520	1897	3	89,732	1906	.	90,171
1889	.	92,621	1898	.	87,169			
1890	.	93,368	1899	1	84,937			

The subjoined Table gives particulars regarding the Vaccination of the Children whose Births were registered in Ireland during each of the years 1904-1905, with their percentage to the total Births registered during each year.

Years.	Successful Vaccinations (Form A, First Schedule).		Vaccinations Postponed (Form B, first Schedule.)		Insusceptible of Vaccine Disease (Schedule D.)				Died before Vaccination.		Unaccounted for, owing to removal from District or otherwise.		Defaulters who have not been granted an extension of time under Form B, First Schedule.		Total Births Registered.	
	Number	Per-centage	Number	Per-centage	Number	Per-centage	Number	Per-centage	Number	Per-centage	Number	Per-centage	Number	Per-centage	Number	Per-centage
1904	84,068	81.0	2,184	2.1	118	0.1	2	0.0	7,105	6.9	3,774	3.6	6,560	6.3	103,811	100.0
1905	84,326	82.0	2,505	2.4	90	0.1	.	.	6,624	6.5	3,625	3.5	5,662	5.5	102,832	100.0

The above tabular statement shows that of the children whose births were registered in the year 1904, 81 per cent., and that of the children whose births were registered in the year 1905, 82 per cent. were registered as having been successfully vaccinated.

Measles.—There were 388 deaths from measles registered in the year 1906, of males 213, and of females 175 ; the total represents a rate of 0.09 per 1,000 of the estimated population of the country ; the rates in the preceding 3 years were 0.16, 0.12, and 0.18 per 1,000, and the average rate for the 10 years 1896-1905 was 0.17 per 1,000. Of the males, 182 and of the females, 134 were deaths of children under the age of 5 years. On pages 136 and following it is seen that there were 51 deaths registered in the County and County Borough of Londonderry, of which figure all were registered in the Union of Londonderry ; in Dublin County Borough 49 deaths were registered, also 49 deaths from measles were registered in the County of Donegal ; of these 22 were in the Union of Dunfanaghy and 16 in the Union of Glenties ; in the County of Monaghan 33 deaths were registered ; in the County of Armagh 30 deaths were registered ; of these 10 were in the Union of Armagh ; there were 29 deaths from measles registered in Belfast County Borough ; and in the County of Down 24 deaths were registered ; of these 23 were in the Union of Newtownards.

TABLE XI.—Showing, by Provinces, Counties, &c., the number of Deaths from Influenza at each of five Age-Periods registered in Ireland during the year 1906, with the rate per 10,000 of the population* represented by the deaths at all ages.

PROVINCES, COUNTIES, &c.	Population in 1901.	No. of Deaths from Influenza.					Total.	Rate per 10,000 of Popula- tion.*
		Age-Periods.						
		Under 10 Years.	10 and under 20	20 and under 35	35 and under 55	55 and Upwards.		
LEINSTER PROVINCE:								
Carlow County	(Males, 19,009 { Females, 18,739	1	.	.	.	1	2	1.1
Dublin	(Males, 71,398 { Females, 86,170	1	.	1	2	4	7	1.3
Dublin County Borough	(Males, 140,888 { Females, 150,250	5	2	2	8	14	31	2.0
Kildare County	(Males, 34,703 { Females, 28,863	1	1	1	.	2	4	0.8
Kilkenny	(Males, 40,095 { Females, 39,064	1	.	2	3	8	11	2.9
King's	(Males, 31,065 { Females, 29,122	2	1	1	1	4	8	2.8
Longford	(Males, 23,814 { Females, 22,358	.	.	.	1	2	2	1.5
Louth	(Males, 32,666 { Females, 33,154	.	.	1	1	4	6	1.4
Meath	(Males, 34,757 { Females, 32,740	1	.	1	.	6	7	2.4
Queen's	(Males, 29,694 { Females, 27,723	1	1	1	4	5	7	2.6
Westmeath	(Males, 31,880 { Females, 29,749	2	.	1	1	7	9	2.8
Wexford	(Males, 51,756 { Females, 52,348	.	1	4	3	3	10	3.1
Wicklow	(Males, 30,584 { Females, 30,240	2	.	.	3	3	8	2.5
Total	(Males, 571,909 { Females, 581,020	13	4	11	21	63	112	2.0
MUNSTER PROVINCE:								
Clare County	(Males, 57,386 { Females, 54,948	.	1	.	1	3	3	0.5
Cork County and Co. Borough	(Males, 202,297 { Females, 202,314	4	2	2	7	17	32	1.9
Kerry County	(Males, 84,427 { Females, 81,299	2	.	1	1	2	6	0.9
Limerick Co. and Co. Borough	(Males, 72,456 { Females, 73,642	2	2	2	3	4	10	1.4
Tipperary, North Riding	(Males, 34,513 { Females, 33,302	3	1	.	2	4	7	2.4
Tipperary, South Riding	(Males, 46,886 { Females, 45,531	.	1	.	1	11	13	2.1
Waterford Co. and Co. Borough	(Males, 43,005 { Females, 44,182	1	2	1	1	11	14	2.9
Total	(Males, 540,970 { Females, 535,218	7	4	4	15	55	85	1.6
ULSTER PROVINCE:								
Antrim County	(Males, 94,087 { Females, 102,003	1	.	1	2	13	17	2.0
Armagh	(Males, 59,773 { Females, 65,619	1	1	2	2	9	15	2.6
Belfast Co. Borough	(Males, 161,616 { Females, 187,564	4	1	3	7	6	21	1.3
Cavan County	(Males, 50,087 { Females, 47,454	2	.	.	1	6	9	1.5
Donegal	(Males, 86,444 { Females, 87,278	1	1	4	3	20	29	3.8
Down	(Males, 97,869 { Females, 108,020	4	2	1	8	25	40	4.8
Fermanagh	(Males, 33,231 { Females, 32,199	1	.	1	3	5	9	2.8
Londonderry County and Co. Borough	(Males, 69,089 { Females, 75,315	1	1	1	2	14	19	3.0
Monaghan County	(Males, 37,108 { Females, 37,503	1	1	.	1	13	15	3.2
Tyrone	(Males, 74,290 { Females, 76,277	2	2	4	4	19	29	4.5
Total	(Males, 763,594 { Females, 819,232	17	6	17	33	130	203	2.9
CONNACHT PROVINCE:								
Galway County	(Males, 97,923 { Females, 94,626	6	.	.	4	14	24	2.0
Leitrim	(Males, 35,098 { Females, 34,245	3	.	.	2	2	7	2.5
Mayo	(Males, 97,564 { Females, 101,602	6	.	1	.	5	12	0.9
Roscommon	(Males, 51,233 { Females, 50,558	3	1	.	4	11	18	3.6
Sligo	(Males, 41,849 { Females, 42,234	1	.	1	.	4	5	1.1
Total	(Males, 323,667 { Females, 323,265	19	1	1	10	36	66	1.9
TOTAL OF IRELAND	(Males, 2,300,040 { Females, 2,258,735	56	14	33	79	284	466	2.2

* See note (*) on page vii.

Scarlet Fever.—In the decennial period from the year 1896 to 1905 the highest number of deaths from scarlet fever recorded in any one year of the decade was 752 in the year 1896, and the lowest number recorded in any year of the decade was 170 in the year 1905; in the year under consideration the mortality declined to 149 deaths (of males 75 and of females 74 deaths). Of the deaths (149) there were 30, or about one-fifth of the total, registered in the County Borough of Belfast.

Typhus.—The deaths from typhus, which had declined steadily from 128 in the year 1900 to 53 in the year 1904, rose in the year 1905 to 68, and further increased in the period under review to 86 (of males 48 and of females 38 deaths).

In 34 of the Unions, of which there are in number 159 in Ireland, deaths from typhus were registered as follows:—In the Province of Leinster, there was one death in North Dublin Union, also one in each of Athlone and Kells, there were 3 in South Dublin Union, and 4 in Mountmellick Union; in the Province of Munster, deaths from typhus were recorded in the following Unions:—one death in each of Carrick-on-Suir, Clogheen, Kenmare, Kilmallock, Macroom, Middleton, Nenagh, and Waterford Unions, 2 deaths in Skibbereen, 3 deaths in each of the Unions of Bantry and Tipperary, 4 deaths in Cork, 5 in Tralee and 11 in Dingle; in the Province of Ulster, in each of the Unions of Magherafelt, Millford, and Omagh one death was recorded, in Carrickmacross there were 2 deaths, and in each of the Unions of Belfast, Clogher, and Glenties 3 deaths were registered. In the Province of Connaught, deaths from typhus occurred as following:—in Tobercurry Union one death; in Ballina, Oughterard and Sligo 2 deaths in each; in Claremorris 3 deaths; in Westport 4; in Belmullet 5 deaths, and in Galway Union 7 deaths from typhus were registered during the year.

Whooping-cough.—The mortality from whooping-cough (929 deaths), although it largely exceeded that of the previous year (581 deaths), was below the average of the decennial period 1896-1905, namely, 1,147; the total deaths comprise the deaths of 420 males, and 509 females, and represent an annual death rate of 0·21 per 1,000 of the estimated population of Ireland. Of the 420 deaths of males, 389 were those of children under 5 years, and of the 509 deaths of females 466 were of children under 5 years of age. Of the total deaths, 378 were in Belfast County Borough; these represent an annual rate of 1·03 per 1,000 of the estimated population of that city; in the County Borough of Dublin 91 deaths from whooping-cough were registered. Deaths from whooping-cough ranged from 0 in each of the Counties of Carlow, Westmeath, Wicklow, Limerick (including Limerick County Borough), Tipperary N.R., and Sligo, to 23 deaths in each of the Counties of Donegal and Mayo; 35 in Louth; 37 deaths in the County of Antrim; 54 in County Down; 60 in Londonderry (including Londonderry Co. Borough); 64 in County Cork (including Cork Co. Borough); and, as before stated, 91 in the County Borough of Dublin and 378 in the County Borough of Belfast.

Diphtheria.—Deaths from diphtheria (including those returned as from membranous croup) amounted to 349; the deaths of males numbered 162 and the deaths of females 187; the total represents an annual mortality rate of 0·08 per 1,000 of the estimated population, and is in excess of the number registered in the year 1905 by 44 deaths, but 8 below the average number of deaths registered from the disease in the preceding decade, 1896-1905. Of the 162 deaths of males, 90 were those of children between the ages of 1 year and 5 years, and of the 187 deaths of females, 95 were those of children at the afore-mentioned age period. Of the total deaths (349) there were 40 recorded in Belfast County Borough; 38 in Dublin County Borough; 25 in each of the Counties of Cork and Limerick (including their respective County Boroughs); 24 in Antrim and 23 in the County of Donegal.

Enteric Fever.—The decline in the mortality from enteric fever in Ireland is a gratifying feature in the Report which I have the honour of submitting to Your Excellency. The figures in Table IX., page xiv., show that in one year, namely, 1898, no less than 1,284 of the inhabitants of Ireland died from the disease. From that year up to 1904 (with the exception of the year 1901) there was a large and steady decrease of mortality from enteric fever; however, in 1905 there was a slight accession of mortality, *i. e.*, from 466 deaths in 1904 to 502 deaths in 1905; this, however, has been more than compensated for by the figures returned for the year 1906, the number of deaths registered being 394, as against an annual average of 755 for the 10 years

1896-1905, or expressed in rates per 1,000 of the estimated population, the rate for the year 1906 was 0·09 per 1,000 against a mean annual rate of 0·17 per 1,000 for the decade preceding. Of the deaths 97 (or about 25 per cent. of the total) were registered in Belfast County Borough; 48 were registered in Dublin County Borough; 35 in Tyrone County; 31 in the County of Cork (including Cork Co. Borough); 19 in the County of Kerry; 18 in Tipperary, S.R.; 14 in Londonderry (including the Co. Borough); 14 in Limerick (including the Co. Borough); 13 in the County of Down; 12 in the County of Antrim, and 9 in the County of Dublin; in no other County did the mortality exceed 9 deaths. In one County, viz., Kilkenny, there was no mortality from enteric fever recorded. Of the total deaths there were 220 of males, only 12 of these being under 5 years of age, and of the 174 deaths of females, only 10 were under 5 years of age.

The deaths of 30 persons were classified to pyrexia (origin uncertain), this heading comprising deaths formerly returned as from simple, continued, or ill-defined fever.

TABLE XII.—Showing for the year 1906 the Deaths from the several forms of **Fever** at each Age-Period with the proportion to the number of the living at each Age represented thereby.

AGE-PERIODS.	DEATHS FROM FEVER.												No. of Deaths to 100,000 of the Living at same age.
	TYPHUS.			ENTERIC or TYPHOID.			Pyrexia* (Origin uncertain).			TOTAL.			
	M.	F.	Total	M.	F.	Total	M.	F.	Total	M.	F.	Total	
Under 5 years old . . .	1	1	2	12	10	22	2	1	3	15	12	27	6·20
5 and under 10 . . .	—	—	—	11	10	21	4	3	7	15	13	28	6·31
10 „ 15 . . .	2	2	4	21	13	34	1	2	3	24	17	41	9·06
15 „ 20 . . .	7	6	13	28	24	52	1	1	2	36	31	67	14·40
20 „ 25 . . .	10	7	17	34	34	68	2	1	3	46	42	88	20·13
25 „ 35 . . .	3	7	10	49	37	86	1	2	3	53	46	99	15·32
35 „ 45 . . .	8	4	12	37	21	58	—	2	2	45	27	72	15·16
45 „ 55 . . .	11	5	16	21	15	36	1	1	2	33	21	54	13·27
55 „ 65 . . .	5	4	9	5	4	9	2	1	3	12	9	21	6·06
65 „ 75 . . .	1	1	2	2	4	6	1	—	1	4	5	9	4·79
75 and upwards . . .	—	1	1	—	2	2	1	—	1	1	3	4	4·34
Total . . .	48	38	86	220	174	394	16	14	30	284	226	510	11·62

Diarrhœal Diseases.—The year 1906 is marked by a high death rate for this group of diseases, designated diarrhœal diseases, which includes deaths returned as from diarrhœa due to food, epidemic diarrhœa or infective enteritis, *diarrhœa*, dysentery, and English cholera; deaths which are returned as from *gastro-enteritis*, *gastric catarrh*, enteritis, are classified to diseases of the digestive system. In the aggregate, deaths from diarrhœal diseases amounted to 1,675, representing an annual death rate of 0·38 per 1,000 of the population of Ireland estimated to the middle of the year. It is a subject of regret that these deaths exceed the number registered in any one year of the preceding four years, the average annual number of deaths for this period being 1,215. The total (1,675) for the year under notice includes 11 deaths from diarrhœa due to food, 537 deaths from epidemic diarrhœa or infective enteritis, 1,086 deaths from *diarrhœa*, not otherwise defined, and 41 deaths from dysentery. Diarrhœal diseases are especially destructive to infant life, no less than 1,026 of the deaths recorded being those of infants under 1 year of age. *In the diagram facing page xxxv. which shows the mortality from the 14 principal causes of deaths of infants under 1 year of age it will be seen that the pillar representing deaths from diarrhœal diseases† stands second on the list.* In the Abstract on page 136, which shows the number of deaths by counties, it appears that, of the total deaths, 379 were registered in Belfast County Borough, 359 in Dublin County Borough, 157 in County Cork (including the County Borough), 93 in the County of Dublin, 65 in the County of Antrim, 58 in the County of Londonderry (including the County Borough), 53 deaths in each of the Counties of Armagh and Down, and 52 in the County of Limerick (including the County Borough). In the County of Waterford, which includes the County Borough, only 18 deaths from diarrhœal diseases were registered. The foregoing figures which, in the aggregate, number 1,287, or 0·60 per 1,000 of the total populations ‡ (census and estimated) of these areas, when compared with 388 deaths or 0·16 per 1,000 of the census population for the remaining counties of

* Formerly described as "Simple Continued Fever."

† Including, for the purposes of this diagram, deaths from enteritis and *gastro-enteritis*.

‡ See note (*) on page vii.

Ireland, appear to show that the mortality from this group of diseases is associated with the conditions of life which obtain in urban communities; and that the investigation and amelioration of the associated conditions is the problem which all sanitarians have to consider when they prepare to grapple with the deeply important duty of protecting the helpless infants who are brought into life in the unsanitary surroundings of the city slums.

Influenza.—The mortality which was attributed to influenza in the course of the year shows a decline, when compared with the preceding year, the number of deaths registered in 1906 being 978, as compared with 1,219 deaths registered in the year 1905; the mortality is also considerably below the average annual mortality for the decennial period 1896-1905, and also below that of any one year included in this period with the exception of the year 1896—the first year of the period. The deaths from influenza represent a rate of 0·22 per 1,000 of the estimated population of the whole of Ireland. On referring to the abstracts commencing on page 112, it may be seen that of the 978 deaths, 466 were those of males and 512 were those of females; moreover it may be seen that under the age of 5 years 79 deaths were registered and that from the ages of 45 years and upwards deaths from this disease were more numerous than in the earlier age periods. Of the total deaths of males (466) there were 335 deaths of persons aged 45 years and upwards, and of the total deaths of females (512) there were 386 who had passed the age of 45 years. In a special table on page xviii, it will be seen that in the Province of Leinster the County Kilkenny stands highest, with a mortality of 0·29 per 1,000; in Munster the County of Waterford heads the list with 0·29 per 1,000; in Ulster in which the total mortality from this disease numbers 452 deaths, the highest number—98 deaths—was registered in the County of Down; and in Connaught there were 39 deaths in the County of Galway and 37 deaths in the County of Roscommon. It may be further seen in diagram 2, facing page xiii, that influenza stands eleventh on the list of 22 principal causes of death in Ireland for the year 1906.

Cerebro-spinal Fever.—The deaths from cerebro-spinal fever, registered in Ireland during the year 1906, were 12 in number, 4 being of males and 8 being of females. However, since the close of the year 1906 a sharp epidemic of the disease has occurred in Belfast, which has extended into the June Quarter of 1907. It is, however, happily showing a tendency to decline.

I may here venture to offer a suggestion to the Medical Practitioners in Ireland, namely:—that the term *cerebro-spinal meningitis* is not a definite one, and that deaths so certified have to be queried in order to find out whether the cause of death was from the epidemic form of the disease or otherwise. As cerebro-spinal fever is now prevalent in Belfast it would facilitate the classification of deaths if the official term, cerebro-spinal fever, were used in all cases where the epidemic variety of the disease was the cause of death; and that the term *cerebro-spinal meningitis*, without an explanation of the nature of the disease, should be abandoned.

Rabies, Hydrophobia.—No death from Rabies was registered in Ireland during the year 1906. The last year in which mortality from this disease occurred was in 1898, during which year 4 deaths were registered. In the decennial period 1891-1900 Hydrophobia, Rabies caused 35 deaths, 27 being of males and 8 of females.

Septicæmia, Septic Intoxication, Pyæmia (not puerperal).—Of 59 deaths from Septicæmia, septic intoxication, 39 were of males and 20 were of females; there were 16 deaths of males from pyæmia and 7 of females.

Puerperal Pyæmia, Septicæmia, Septic Intoxication.—The deaths of women from septic conditions under this head amounted to 234 and represent a death rate of 2·26 per 1,000 of the number of births which were registered during the year; the deaths are 7 over the number registered from these causes in the year 1905, and 8 over the average annual number of such deaths in the decennial period 1896-1905. Reference will be made in a subsequent paragraph (*vide* page xxxi.) which deals with the deaths of all women, returned as being caused by or associated with pregnancy or childbearing.

The deaths (234) include 134 returned as caused by puerperal septicæmia, puerperal septic intoxication; 6 by puerperal pyæmia; 16 by phlegmasia alba dolens; and 78 returned as from *puerperal fever* (not otherwise defined).

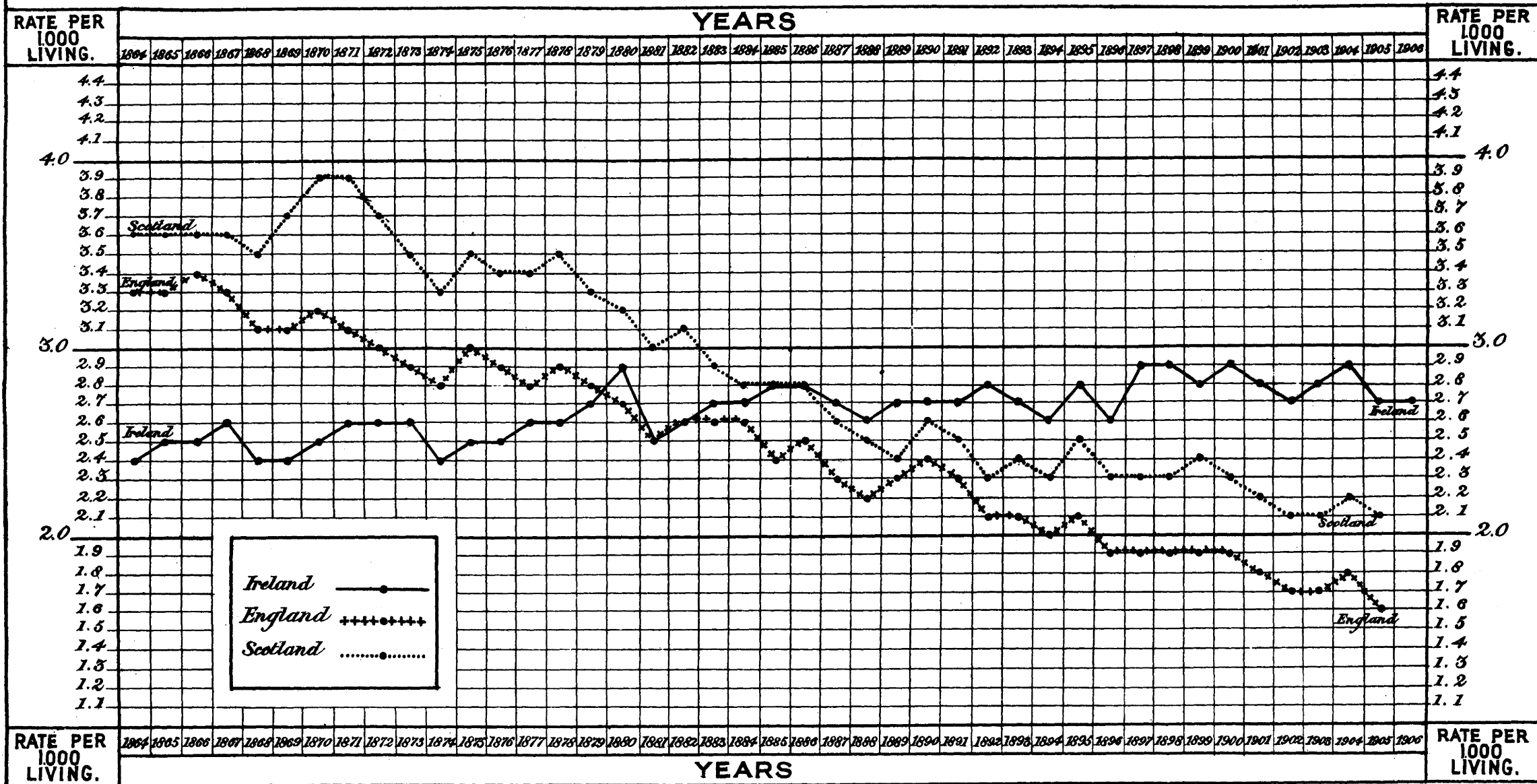
TABLE XIII.—Deaths of Women in Ireland in 1906 definitely returned as either caused by or associated with Pregnancy or Childbearing.*

Causes of Death.	All Ages	Ages.				
		15—	20—	25—	35—	45 and upwards
Total,	676	7	60	347	237	25
Scarlet Fever.	3	.	.	3	.	.
Influenza,	1	.	.	1	.	.
Enteric Fever,	1	.	1	.	.	.
Puerperal Septicæmia,	134	1	19	79	34	1
Puerperal Pyæmia,	6	.	.	4	2	.
Phlegmasia Alba Dolens,	16	.	.	8	8	.
Puerperal Fever,	78	1	13	42	19	3
Pneumonia	6	.	.	1	5	.
Tuberculous Phthisis,	1	.	.	1	.	.
Phthisis (not otherwise defined),	6	.	.	3	2	1
Acute Tuberculosis,	2	.	.	1	1	.
Carcinoma,	1	.	.	.	1	.
Anæmia,	4	.	.	2	.	2
Paraplegia.	1	.	.	.	1	.
Cerebral Tumour.	1	.	.	1	.	.
Dilatation of Heart and Fatty Heart,	5	.	1	2	2	.
Heart Disease (not specified),	6	.	.	4	2	.
Bronchitis,	1	.	1	.	.	.
Asthma,	1	.	.	1	.	.
Intestinal Obstruction	1	.	.	1	.	.
Diseases of Stomach and Digestive System,	4	.	1	2	.	1
Acute Nephritis, Uræmia,	8	.	1	4	3	.
Chronic Bright's Disease,	12	.	1	8	3	.
Abortion, Miscarriage,	29	.	.	17	11	1
Puerperal Mania,	13	.	.	11	2	.
Puerperal Convulsions,	40	1	4	19	15	1
Placenta Prævia, Flooding,	133	1	6	58	62	6
Other Accidents of Pregnancy and Childbirth,	158	3	10	73	63	9
Other Causes.	4	.	2	1	1	.

* These deaths are included in the general tables of Causes of Death.

TUBERCULOSIS.

DIAGRAM No. 8.—Showing the Death-Rate in Ireland, as compared with England and Scotland, during each of the forty-three years 1864-1906.



Pneumonia.—The figures under the heading “pneumonia” include deaths which are returned as being caused by, 1—lobar pneumonia; 2—broncho-pneumonia; 3—epidemic pneumonia; and 4—*pneumonia* (not defined); in the aggregate such deaths amounted to 3,796, representing an annual rate of 0·87 per 1,000 of the estimated population of Ireland; this rate exceeds that of any year in the preceding decade, the average annual rate for this period being 0·80 per 1,000 of the estimated mean annual population. The total deaths include 164 (of males 101 and of females 63) from lobar pneumonia; 1,120 (619 of males and 501 of females) from broncho-pneumonia; the deaths of one male and of one female from epidemic pneumonia; and the deaths of 2,510 (1,498 males and 1,012 females) from *pneumonia* (not defined).

The mortality from pneumonia forms a large factor in the general death rate of Ireland, and such deaths in the year 1906 were over 5 per cent of all deaths registered. In diagram 2, facing page xiii., it may be seen that the pillar denoting the mortality from pneumonia stands fifth in the list of 22 principal causes of death in Ireland.

An examination of the age periods at which deaths from broncho-pneumonia occur shows that this disease is dangerous to infant life in a marked degree. Of 619 deaths of males, 333 were children under five years of age, and of 501 deaths of females, 244 were under 5 years of age; this disease is, however, a frequent complication of measles and of whooping-cough, the characteristic symptoms of which diseases may have disappeared before the child has been placed under medical supervision. The distribution of mortality from pneumonia may be studied geographically in the Abstracts on page 136 and following pages. In the Province of Leinster out of a total of 1,199 deaths from pneumonia (all forms), 517 were registered in the County Borough of Dublin, representing a rate of 1·76 per 1,000 of the estimated population; in Munster, out of 858 deaths, 418 were in Cork County, including the County Borough, 115 were in Limerick County (including the County Borough) and 100 were in the County of Kerry; in Ulster, of a total of 1,442 deaths, 546 deaths were registered in Belfast County Borough, and represent a rate of 1·49 per 1,000 of the estimated population; in the County Down there were 160 deaths, in Antrim 149, in Armagh 123, in Londonderry 114, and in Donegal 105. Of a total of 297 deaths from pneumonia returned for Connaught, 128 were registered in the County of Galway. From the figures it may be seen that, of the total deaths, 1,063 were registered in Dublin and Belfast; this number is more than 28 per cent. of all the deaths from pneumonia registered, and tends to indicate that the mortality from this disease is affected by the conditions which are known to exist in urban areas.

TUBERCULOSIS.

In my Annual Report for the year 1905 I had the honour of inviting Your Excellency's especial attention to the havoc which the disease known as tuberculosis is making amongst His Majesty's subjects in Ireland. I feel that it is my duty again to ask your gracious consideration of this important matter which recurs in the Report I now have the honour of submitting.

In introducing this subject, I may state that the fall of the mortality rate for tuberculous disease in England and Wales during the 42 years from 1864 to 1905, as may be seen in the diagram facing this page, is a proof that the disease is at least capable of being successfully combated, and for the purposes of the militant sanitarian may be looked upon as a preventable disease. I cannot, Your Excellency, say that it is a matter of much congratulation that the high death rate of 2·9 per 1,000 in the year 1904 for all forms of tuberculous disease has declined to 2·7 per 1,000 in the years 1905 and 1906. When I come to enumerate the figures which I have compiled, I find that there were 11,756 victims, inhabitants of Ireland; in other words, out of a total of 74,427 deaths registered in Ireland during the year 1906, no less than 11,756, or 15·8 per cent., were sacrificed to a disease which is in a great degree preventable. It is a difficult matter for me to dissociate myself from responsibility in such appalling circumstances, and I cannot feel that my duty terminates in merely collecting and classifying these most depressing statistics. Year after year these facts are published, and although the members of the medical profession are strenuous in trying to awaken the public mind to a state of affairs that can only be considered as destructive to the community, yet, comparatively speaking, our countrymen are not alive to the dangers which threaten them.

No doubt many efforts have been and are still being made with a view of combating the scourge. Amongst these agencies may be mentioned the National Society for the Prevention of Consumption and other forms of Tuberculosis, which has done good service in drawing attention to the ravages of the disease, while the Women's National Health Association of Ireland, recently inaugurated and presided over by Her Excellency the Countess of Aberdeen, will no doubt aid materially in bringing prominently forward the importance of this and other pressing questions of hygienic interest.

Our people have shown that they are not slow to appreciate the benefits of vaccination as a protection from small-pox, and when they are thoroughly awakened as to the infectious character of tuberculous disease they will be the first themselves to aid in its prevention.

With the view of bringing this question graphically before the public, I have reproduced two diagrams in this Report. In the diagram numbered 2, facing page xiii, it is seen that the pillar representing the mortality from tuberculous disease far out-tops the other 21 pillars which represent some of the principal causes of death in Ireland for the year 1906.

Diagram 3, facing page xxiii, shows a comparison of the death rates for all forms of tuberculous disease in Ireland for the 43 years 1864-1906, as compared with those for England and Wales and Scotland. This shows that while in England the rate has declined from 3·3 per 1,000 in 1864 to 1·6 per 1,000 in 1905, and in Scotland from 3·6 per 1,000 in 1864 to 2·1* per 1,000 in 1905, it has risen in Ireland from 2·4 per 1,000 in 1864 to 2·9 in 1904 and to 2·7 per 1,000 in 1905 and 1906.

The deaths from all forms of tuberculous disease, amounting, as before mentioned, to 11,756, include 8,933 deaths (of males 4,412 and of females 4,521) from tuberculous phthisis (*phthisis*); 797 deaths from tuberculous meningitis (of males 394 and of females 403); 299 deaths from tuberculous peritonitis (of males 135 and of females 164); 167 deaths from *tabes mesenterica* (of males 84 and of females 83); 12 deaths from lupus (of males 3 and of females 9); 633 deaths attributed to tuberculous diseases of other organs (of males 352 and of females 281); 858 deaths returned as from tuberculosis or general tuberculosis (of males 411 and of females 447); and 57 deaths returned as from *scrofula* (of males 29 and of females 28).

Tuberculous Phthisis.—The deaths from tuberculous phthisis, including those returned as from *phthisis*, were 8,933 in number, and represent an annual rate of 2·04 per 1,000 of the estimated population. A reference to the following tabular statement shows the respective death rates per 1,000 of the population for Ireland during the year 1906, by sexes, and age-periods. Table XIV. on page xxv. gives particulars for a period of 36 years regarding deaths from all forms of tuberculous disease in Ireland; and on pages 114-115 of the abstracts the number of deaths by age-periods and sexes is given for the different forms of the disease; there it may be seen that by far the greater number of the decedents were in the effective age periods of life, the highest number for both sexes falling in the age period between 25 and 35 years.

The following tabular statement shows, by sexes and by certain age periods, the total number of deaths from phthisis registered in Ireland during the year 1906, with the respective death rates per 1,000 living at each age period.

AGE PERIODS	Deaths from Phthisis in Ireland.					
	Total of both Sexes		Of Males		Of Females	
	Number	Rate per 1,000	Number	Rate per 1,000	Number	Rate per 1,000
0-5 years	152	0·85	80	0·36	72	0·34
5-10 "	140	0·32	50	0·22	90	0·41
10-15 "	367	0·81	117	0·50	250	1·13
15-20 "	1,072	2·30	421	1·81	651	2·80
20-25 "	1,444	3·30	730	3·40	714	3·21
25-35 "	2,573	3·98	1,292	4·07	1,281	3·90
35-45 "	1,557	3·28	781	3·38	776	3·18
45-55 "	873	2·15	498	2·59	375	1·75
55-65 "	520	1·50	297	1·77	223	1·25
65 and upwards	235	0·84	146	1·04	89	0·64
Total all ages	8,933	2·04	4,412	2·03	4,521	2·04

* Unrevised figure.

Tuberculous Meningitis.—The total deaths (797) correspond to an annual rate of 0·18 per 1,000 of the estimated population, the deaths of males (394) to a rate of 0·18 per 1,000 of the estimated male population; and the deaths of females (403) to a rate of 0·18 per 1,000 of the estimated female population of the country. Of the males who succumbed, 196 were under the age of 5 years, and of the females, 190 were under 5 years of age.

Tuberculous Peritonitis.—The deaths from tuberculous peritonitis, including those returned as from *tabes mesenterica*, numbered 466, and are equal to a rate of 0·11 per 1,000 of the estimated population. Of the deaths, 219 were of males and 247 were of females.

Other Tuberculous Diseases.—The deaths from lupus, tuberculous disease of other organs, tuberculosis, general tuberculosis and *scrofula* in the aggregate numbered 1,560, and represent a rate of 0·36 per 1,000 of the estimated population. Of this total 795 were deaths of males, and 765 were deaths of females.

In the abstracts, commencing on page 136, the number of deaths from tuberculous diseases which occurred in the whole of Ireland, and in each of the Provinces, the Counties, and Unions is set forth.

TABLE XIV.—Showing the Number of Deaths from the following causes, viz., Tuberculous Phthisis and Phthisis, Tuberculous Meningitis, Tuberculous Peritonitis and Tabes Mesenterica, Other Forms of Tuberculous Disease and Scrofula, and from all causes, registered in Ireland in each of the thirty-six years 1871–1906, with the Rate per 1,000 of Estimated Population represented by (a) Deaths from the above-mentioned forms of Tuberculosis, (b) Deaths from All Causes; and the percentage of total Deaths caused by the tuberculous diseases referred to.

YEARS.	Number of Deaths from				Total Deaths from all the foregoing causes.		Total Deaths from all causes.		Per-centage of Deaths caused by the Diseases named in Columns 2, 3, 4, and 5.
	Tuberculous Phthisis and Phthisis.	Tuberculous Meningitis.	Tuberculous Peritonitis and Tabes Mesenterica.	Other Forms of Tuberculous Disease and Scrofula.	Number.	Rate per 1,000 of Estimated Population.	Number.	Rate per 1,000.	
(1)	(2)	(3)	(4)	(5)	(6)	(7)	(8)	(9)	(10)
1871	10,427	1,222	1,279	871	13,799	2·6	88,348	16·4	15·6
1872	10,430	1,073	1,419	1,000	13,922	2·6	97,294	18·1	14·3
1873	10,341	1,089	1,464	1,029	13,923	2·6	97,537	18·3	14·3
1874	9,416	1,015	1,174	960	12,565	2·4	91,961	17·4	13·7
1875	10,240	1,076	1,159	890	13,365	2·5	98,114	18·6	13·6
1876	10,092	1,118	1,249	870	13,329	2·5	92,324	17·5	14·4
1877	10,433	1,121	1,244	977	13,775	2·6	93,543	17·7	14·7
1878	10,406	1,077	1,508	923	13,914	2·6	99,629	18·9	14·0
1879	10,619	1,127	1,444	988	14,178	2·7	105,069	20·0	13·5
1880	11,124	1,158	1,678	985	14,945	2·9	102,906	19·8	14·5
Average for 10 } years, 1871-80, }	10,352·8	1,107·6	1,361·8	949·3	13,771·5	2·6	96,674·5	18·3	14·3
1881	10,027	935	1,166	870	12,998	2·5	90,035	17·5	14·4
1882	10,258	1,005	1,062	782	13,107	2·6	88,500	17·3	14·8
1883	10,775	978	1,120	923	13,796	2·7	96,228	19·2	14·3
1884	10,583	1,014	1,064	801	13,462	2·7	87,154	17·5	15·4
1885	10,709	1,066	1,047	828	13,650	2·8	90,712	18·4	15·0
1886	10,694	1,007	1,120	859	13,580	2·8	87,292	17·8	15·6
1887	10,329	954	1,047	826	13,156	2·7	88,585	18·2	14·8
1888	9,812	896	997	824	12,529	2·6	85,892	17·9	14·6
1889	9,951	815	1,055	827	12,648	2·7	82,908	17·4	15·2
1890	10,176	788	918	907	12,789	2·7	85,850	18·2	14·9
Average for 10 } years, 1881-90, }	10,331·4	945·8	1,059·6	844·7	13,181·5	2·7	88,315·6	17·9	14·9
1891	10,088	824	950	1,018	12,880	2·7	85,999	18·4	14·9
1892	10,048	886	1,116	931	12,981	2·8	90,044	19·4	14·4
1893	9,869	855	971	992	12,687	2·8	82,821	18·0	15·3
1894	9,626	611	958	948	12,143	2·6	83,528	18·2	14·5
1895	9,768	1,159	924	982	12,833	2·8	84,395	18·5	15·2
1896	9,051	1,131	799	1,017	11,998	2·6	75,700	16·7	15·8
1897	9,748	1,158	1,023	1,089	13,018	2·9	88,839	18·5	15·5
1898	9,678	1,210	1,073	1,026	12,987	2·9	82,404	18·2	15·2
1899	9,480	1,242	1,047	1,059	12,828	2·8	79,699	17·7	16·1
1900	10,076	749	1,026	1,008	12,859	2·9	87,606	19·6	14·7
Average for 10 } years, 1891-1900, }	9,738·2	982·5	988·7	1,007·0	12,716·4	2·8	83,603·5	18·3	15·2
1901	9,549	661	1,027	1,098	12,335	2·8	79,119	17·8	15·6
1902	9,400	647	615	1,175	11,837	2·7	77,676	17·5	15·2
1903	9,559	748	529	1,344	12,180	2·8	77,358	17·5	15·7
1904	9,833	740	513	1,608	12,694	2·9	79,513	18·1	16·0
1905	9,216	710	437	1,519	11,882	2·7	75,071	17·1	15·8
Average for 5 } years, 1901-5 }	9,511·4	701·2	624·2	1,348·8	12,185·6	2·8	77,747·4	17·6	15·7
Average for 35 } years, 1871-1905 }	10,050·9	987·5	1,063·5	993·0	13,074·9	2·7	87,847·8	18·1	14·9
1906	8,933	797	466	1,560	11,756	2·7	74,427	17·0	15·8

Alcoholism.—The persons whose deaths were attributed directly to delirium tremens, or to chronic alcoholism, numbered 209 ; of this total 174 were deaths of males, and 35 were deaths of females ; the number of deaths attributed to acute alcoholic poisoning is not included in the above total, but may be found in the table on page xxxiii. The figures as above do not fairly represent the mortality which is caused by alcoholic excess, which produces disease in many organs which sooner or later terminates life. The deaths in 1906 from alcoholism are 19 above the number recorded in 1905.

Rheumatism.—Acute rheumatism or rheumatic fever caused the deaths of 136 persons, of whom 66 were males and 70 were females ; the deaths of 15 males and 33 females were attributed to *rheumatism of heart* ; and 162 males and 257 females died from chronic rheumatism. Rheumatic arthritis and rheumatic gout caused the deaths of 23 males and of 55 females.

Gout.—Gout was the registered cause of death of 12 persons ; 8 of these were men, all over 45 years of age, and 4 were women, all being over 35 years of age.

MALIGNANT DISEASE.

Under the general head of malignant disease, all deaths from carcinoma, sarcoma and cancer (undefined) are arranged. It may be seen in the table on page xxvii., and also in the Abstracts that such deaths in the aggregate amounted to 3,481 in the period now under consideration. This figure represents an annual death rate of 0·79 per 1,000 of the population of Ireland estimated to the middle of the year 1906 ; of the total deaths 1,566 were of males, and 1,915 were of females. When compared with the preceding year it appears that the deaths from malignant disease in 1906 were 190 above the number which occurred in 1905, namely, 3,291 (representing an annual rate of 0·75 per 1,000), which figure was 466 in excess of the annual average for the 10 years 1895-1904, the mean annual rate for the decade 1896-1905 being 0·63 per 1,000.

In Table XV. on page xxvii., the deaths from malignant disease registered in Ireland during the year 1906 are given, the parts affected being stated, also the sexes of the decedents, and the deaths at different age-periods, with rates calculated on the estimated population living at each age period. From the table it appears that the death rate for males at all ages was 0·72 per 1,000, and that the death rate for females at all ages was 0·87 per 1,000. Among the males the age-period from 75 and upwards shows the highest rate, namely, 4·92 per 1,000 of the population of all males living at this period ; among females the highest rate (4·63) was at the age-period between the ages of 65 and 75 years.

As the deaths from malignant disease are not very numerous in the earlier periods of life, the deaths of persons under 35 years of age may be omitted in making calculations, and rates calculated on the populations living at the age-periods above 35 years. Calculations made on this basis show that the males who died from malignant disease, aged 35 years or upwards, represent a rate of 2·07 per 1,000 of the estimated male population at these ages : and the females a rate of 2·36 per 1,000 of the estimated number of females in the population living aged 35 years or upwards.

A reference to pages 116-117 of the Abstracts shows that of the deaths of males from malignant disease, 459 were from carcinoma, 74 from sarcoma, and 1,033 were returned as from cancer or malignant disease (not otherwise defined). The deaths of females from these conditions were 574, 69, and 1,272 respectively. The number of deaths from malignant disease occurring in each Union may be seen in the Abstracts ; it is, however, necessary to bear in mind that many of these deaths take place in Institutions, to which the patients have been removed for treatment, and which are not situate in the Union in which the patients resided—and it is not practicable to make a distribution of institution mortality under existing circumstances. This remark applies particularly to Dublin, Belfast, and Cork, whose hospitals receive many cancer patients who are sent up for treatment from all parts of the country.

TABLE XV.—Showing the Deaths registered from Malignant Diseases* in Ireland during the Year 1906, by Sexes, Ages, and parts affected.

PARTS AFFECTED.	MALES.									FEMALES.									Total Males and Females
	AGES AT DEATH.									AGES AT DEATH.									
	Under 20	20—	25—	35—	45—	55—	65—	75 and upwards	TOTAL	Under 20	20—	25—	35—	45—	55—	65—	75 and upwards	TOTAL	
NERVOUS SYSTEM—																			
Brain,		1		2	2	1	1		7	2	1			5	3				11
ORGANS OF SPECIAL SENSE—																			
Eye,	1		1			2	2	3	9						3	2	4		9
Ear,					1	3	5	5	14							1			1
CIRCULATORY & RESPIRATORY SYSTEMS—																			
Larynx, Trachea,					4	4	3	1	12			1	1	1	3	1			7
Lungs,				1	1	6	2		10	1		1	1	1	1	2			7
DIGESTIVE SYSTEM—																			
Parotid,					2	5	2		9										9
Mouth,				2	2	4	4	3	15					1	2	3	3		9
Tongue,		1	1	6	18	35	17	9	87			3	2	3	2	4	2		16
Pharynx, Throat,				6	13	19	8	6	52	1			1	6	3	4	1		16
Esophagus,				7	4	12	21	3	47			1	6	5	15	3	3		33
Stomach,		2	3	24	78	152	135	44	438			6	35	85	130	101	39		396
Intestine,		2	4	8	17	25	34	10	100	1	2	2	11	26	43	32	12		129
Rectum,			3	5	16	33	29	9	95	2	3	3	8	14	23	15	3		71
Liver, Gall Bladder,	1	1		13	45	67	61	18	206			4	24	71	88	71	29		287
Pancreas,			1	1	3	1	1	3	10		1	1	1	2	5	1	1		12
Peritoneum,			1		1	1	1		4				3	2	2	3	2		12
LYMPHATIC & OTHER GLANDS—																			
Neck,	1			4	8	17	12	9	51	1		1	3	3	8	6	3		25
Axilla,					1		1		2				1	2					3
Groin,			1	2	1	1		1	6			1			2		1		4
Mediastinum,			1		2	1		1	5				1	1			1		3
Mesentery,			1		1		1		3					2	1	2			5
Spleen,				1	1			1	3			1		3	2				6
Thyroid,	1					3		1	5						1	2	1		4
URINARY SYSTEM—																			
Kidney,	2	1		1	1	1			6		1			1					2
Bladder, Urethra,				2	5	9	8	3	27						5	4	1		10
Prostate,					2	6	2	1	11										11
GENERATIVE AND MAMMARY ORGANS—																			
Penis, Testis	1			2	3	2	4	2	14										14
Ovary,										1		3	10	16	5	3	1		39
Uterus,											3	10	39	67	70	38	10		237
Breast,			1	1	2	3	1	2	10			13	50	82	83	57	29		314
Others,													2	4	2	3	2		13
LOCOMOTOR SYSTEM, &c. (Bones, Joints, Muscles, etc.)—																			
Shoulder,						2	1	1	4						1		1		2
Arm, Leg,	2			1	4	5	13	11	36	2	1	4	1	4	11	25	6		54
Skull,						1		1	2					1	1	3	2		7
Rib, Sternum,							3	1	4								1		1
Spinal Column,				1	1				2										2
Jaw,		1	2	5	9	23	15	9	64	1			2	3	12	3	5		26
INTEGUMENTARY SYSTEM—																			
Face,		1	2	1	6	7	19	25	61		1		1	8	12	15	19		56
Nose,		1				2	1	1	5						2	2	1		5
Lip,			1	3	4	12	19	30	69				1		1	6	6		14
NOT CLASSIFIED—																			
Abdomen,			1	4	7	8	5	5	30			1	2	9	9	15	4		40
Thorax,													1		1				2
Pelvis,	1		1		1	3	1		7		1		1	1	4	1	2		10
Others,		1				3	3	1	8	2			1	3		1	2		9
PART NOT STATED,			2		3	6	3	2	16					2	4		2		8
TOTAL,	10	12	27	103	269	485	438	222	1,566	14	14	56	209	434	560	429	199	1,915	3,481
DEATHS FROM CANCER PER 10,000 LIVING OF THE SAME AGE.	0.11	0.56	0.85	4.45	13.98	28.97	45.96	49.21	7.19	0.16	0.63	1.70	8.58	20.25	31.43	46.31	42.38	8.66	7.93

* Including Carcinoma, Sarcoma and Cancer, Malignant Disease.

In the following tabular statement the number of deaths returned as being caused by tumours (not including deaths from tumours of the brain, uterus, or ovary) is given by sexes and parts affected. In all these deaths there was no information available regarding the pathological structure of the tumours.

Statement showing the parts affected by the Tumours which caused the deaths of 26 males and 34 females.

Parts affected	Males	Females
Eyeball	1
Larynx	1	.
Stomach	3	4
Intestine	1	1
Rectum	1	.
Liver	3	.
Peritoneum	1
Neck	3	.
Mesentery	2
Bladder	3	1
Prostate	1	.
Thigh	1
Abdomen	4	12
Pelvis	2
Others, or not stated	6	9
Total	26	34

Diabetes Mellitus.—The deaths from diabetes mellitus numbered 340, including the deaths of 202 males and 138 females; in the three years preceding, the total deaths from this disease were 307, 359, and 308, respectively.

DISEASES OF PARTICULAR ORGANS OR PARTS.

Meningitis.—To meningitis or inflammation of the brain or its membranes, 736 deaths were attributed; of this figure 389 were deaths of males and 347 were deaths of females; of the males 170 and of the females 157 were under the age of 5 years at their decease. The total (736) represents an annual rate of 0.17 per 1,000 of the population; in the year 1905 the rate represented by deaths from meningitis was 0.19 per 1,000 of the population, estimated to the middle of that year.

Softening of the Brain.—The deaths returned as being due to softening of the brain were 162 in number. Of the total 94 were deaths of males and 68 were deaths of females. These figures show an increase of 20 in the deaths of males over the year 1905, the number of deaths of females being equal in each of the years 1905 and 1906.

General Paralysis of the Insane.—The number of deaths attributed to general paralysis of the insane was 67, namely:—of males 53 deaths and of females 14 deaths; in the preceding year the total deaths from this cause were also 67; of this figure 55 were deaths of males and 12 were deaths of females. Of the 53 deaths of males in 1906, all save 7 were over the age of 35 years, and all the females were above the age of 35 years.

Epilepsy.—A total number of 310 deaths (of males 162 and of females 148) were caused by epilepsy; of the deaths of males, only 5 took place under the age of 5 years, while 3 deaths of females at this age period were registered.

Convulsions.—As may be seen in the diagram facing page xxxv., which illustrates 14 of the principal causes of infant mortality occurring in the year 1906, the deaths of infants under one year from convulsions stand third in the row of pillars, and represents

the deaths of 1,206 infants from *convulsions*, a term which the Official Nomenclature of Diseases refers to as "being the name of a symptom should only be used when more precise information is wanting." The total deaths referred to this condition amounted to 1,463 (of males 828 and of females 635 deaths). The total represents an annual death rate of 0·33 per 1,000 of the estimated population. Taking the number of deaths returned from *convulsions* of infants under one year of age, namely, 1,206, it is found that such deaths constitute 12·5 per cent. of all the deaths of children under one year of age registered during the year; the corresponding percentage in the year 1905 was 13·1.

Locomotor Ataxy.—During the year the deaths of 42 males and of 4 females were caused by locomotor ataxy; the total is identical with the number of such deaths in 1905, when 43 males and 3 females were stated to have died from the above cause.

Neuritis, Peripheral, Poly-neuritis.—The deaths of 22 males and of 20 females were attributed to one or other of the causes in the above heading.

Tumour of the Brain.—All the deaths certified as being caused by tumour of the brain, in which the nature of the disease is not specified, are made the subject of a special enquiry, and when the information is available such deaths are then assigned to syphilis, tuberculosis, malignant disease, or such other cause as may be indicated in the reply of the medical practitioner who supplies the further information. The deaths from tumour of the brain (47 in number) concerning which no further information could be elicited include the deaths of 22 males and of 25 females.

Diseases of the Heart.—From the detailed examination of the certified copies of causes of deaths in Ireland it appears that diseases of the heart caused in the aggregate a total of 8,321 deaths; this figure represents an annual death rate of 1·90 per 1,000 of the estimated population, or 11·2 per cent. of the total deaths from all causes registered in Ireland in the year 1906. It appears from the abstracts on pages 116 and 117 that of males there were 903 deaths from valvular heart disease (not including 8 deaths from infective endocarditis), 30 deaths from pericarditis, 18 deaths from hypertrophy of heart, 39 from angina pectoris, 72 from dilatation of heart, 115 from fatty degeneration of heart, and 2,808 deaths from *syncope, heart disease* (not specified); the corresponding figures for the deaths of females were 1,010 from valvular heart disease (not including 13 deaths from infective endocarditis), 10 from pericarditis, 11 from hypertrophy of heart, 27 from angina pectoris, 90 from dilatation of heart, 114 from fatty degeneration of heart, and 3,074 from *syncope, heart disease* (not specified).

Diseases of Blood Vessels.—In the aggregate, deaths from diseases of blood vessels amounted to 3,186 (of males 1,465 and of females 1,721 deaths), and correspond to an annual rate of 0·73 per 1,000 of the estimated population. The deaths of 538 males and 612 females were due to cerebral hæmorrhage; 745 males and 929 females were returned as having died from *apoplexy* or *hemiplegia*; 36 males and 15 females died from aneurysm; 91 males and 104 females from senile gangrene; 15 males and 11 females from embolism or thrombosis (not cerebral); 5 males and 12 females from phlebitis; 3 males and 6 females from varicose veins, and 32 males and also 32 females from other diseases of blood vessels.

Bronchitis.—By far the greater number of the deaths which are referred to diseases of the respiratory system are due to bronchitis; in the year under review deaths from the former amounted to 8,683, including 7,176 from bronchitis; these figures correspond to the rates of 1·98 and 1·64 per 1,000 respectively. As the total number of deaths from all causes in Ireland during the year 1906 was 74,427, it would appear that nearly 10 per cent. or one person of 10 who died during the year were the victims of bronchitis. From the report of the Registrar General of England and Wales for the year 1905, it appears that the death rate from bronchitis was only 1·14 per 1,000, or in other words if this death rate obtained in Ireland there would have been only 5,002 deaths instead of 7,176 deaths from bronchitis. This comparison with England and Wales tends to show that the people of Ireland are living in more unfavourable conditions than the people in England, and the difference in the death rates from bronchitis in England and Ireland may be considered to some extent "preventable mortality," and one which

could be diminished by improving the conditions of the people, particularly as regards proper housing accommodation, diet, clothing and the skilled nursing of the bronchitis patient.

Laryngitis, Croup.—The deaths returned as being caused by laryngitis were of males 83 and of females 51; four deaths of males were due to membranous laryngitis (not diphtheritic) and the death of one female child was attributed to the same cause; to *croup*, neither spasmodic nor membranous, is attributed the deaths of 134 male children, 124 of whom were under 5 years of age, and 119 female children, of whom 101 were under 5 years of age.

Pleurisy.—Pleurisy caused 178 deaths; of the total, 98 were deaths of males and 80 were those of females.

In 29 instances the cause of death was returned as from empyema, but on further inquiry, information was obtained which resulted in 13 of the 29 deaths being assigned to the disease which caused the condition of empyema.

The following Tables (A and B) show the result of the queries issued regarding 87 deaths which had been returned as directly caused by empyema during the years 1904, 1905, and 1906 by diseases or causes, sexes, and age-periods.

TABLES (A AND B).—Showing for the years 1904, 1905, and 1906, by age-periods, the diseases or causes with which the deaths directly attributed to Empyema of 87 persons (69 males and 18 females) were associated.

(A).—Diseases or causes (by Age-Periods) with which 69 Deaths of Males from Empyema were associated.

CAUSES OF DEATH.	Total Deaths.	AGES AT DEATH.																
		Under 1 year.	1	2	3	4	Under 5 years.	5—10	10—15	15—20	20—25	25—35	35—45	45—55	55—65	65—75	75—85	85 and upwards.
Enteric Fever	1	.	.	.	1	.	1
Broncho-pneumonia	1	.	1	.	.	.	1
Pleuro-pneumonia	2	1	.	.	1	
Tuberculous Phthisis	8	.	.	.	1	.	1	.	1	2	2	1	
Tubercle of other Organs	25	1	5	8	3	3	2	2	.	1	
Emphysema	1	1	
Pleurisy	7	2	.	2	.	1	.	1	.	1	.	
Appendicitis	1	1	
Inflammation from Hepatic Abscess	2	1	1	
Injury	1	1	
Not ascertained	20	1	.	.	1	6	2	4	4	1	1	

(B).—Diseases or causes (by Age-Periods) with which 18 Deaths of Females from Empyema were associated.

Lobar Pneumonia	1	1	.	.	.
Tuberculous Phthisis	3	1	2	
Tubercle of other Organs	4	2	1	1	
Pleurisy	1	1	
Enlargement of Liver and Kidneys	1	1	
Not ascertained	8	.	1	.	.	.	1	.	.	2	1	3	1	.	.	.	

Gastric Ulcer.—During the year gastric ulcer caused 300 deaths; of the total 125 were deaths of males, and 175 were of females.

Appendicitis, Perityphlitis.—The figures for 1906 show an increase of 47 over the number of deaths registered under this heading in the year 1905, viz.: in 1906, 136 deaths and in 1905, 89 deaths. Of the deaths in 1906, 80 were of males and 56 were of females.

Peritonitis.—The number of deaths which were finally classified under this heading for the year 1906 was 128, 70 being those of males and 58 of females. In the preceding year such deaths numbered 296, of males 165 and of females 131. An explanation of the decline in the number of deaths ascribed to peritonitis is supplied by the fact that in all the instances (263) in which death was certified as being directly due to this condition, queries asking for further information were issued, and in 168 instances information was supplied which resulted in the deaths being assigned to the diseases or causes which originated the condition. Among the deaths thus assigned 23 were added to intestinal obstruction, 22 to appendicitis, 18 to tuberculous peritonitis, 17 to accidental causes, 16 to gastric ulcer, and 9 to puerperal fever, as the result of the replies of the Medical Practitioners or Coroners to whom the queries were issued.

Other Diseases of the Digestive System.—Amongst this group—as may be seen on pages 118 and 119 of the abstracts—*gastric catarrh* and other diseases of the stomach (not returned as malignant) caused the deaths of 460 males and of 429 females; there were 73 deaths of males and 86 deaths of females from hernia; 218 deaths of males and 228 of females from intestinal obstruction; the numbers of deaths from cirrhosis of the liver were of males 202 and of females 128; other diseases of the liver and gall bladder accounted for the deaths of 183 males and of 181 females.

Acute Nephritis, Chronic Nephritis.—Of the total number of deaths from acute and chronic inflammations of the kidney, there were 242 deaths of males classified to acute nephritis, uræmia, and 591 to chronic Bright's disease, albuminuria; while under the former heading the deaths of 198 females were tabulated, and under the latter 449 deaths of females.

Diseases of the Uterus and Ovary.—It appears that in this class of diseases, there were 44 deaths from ovarian tumour and 40 deaths from uterine tumour; no further information was available regarding the nature of the tumours in these cases.

In the Cancer table on page xxvii., it will be seen that there were 39 deaths of females from malignant disease of the ovary, and 237 deaths from malignant disease of the uterus; these deaths are included in deaths from carcinoma, sarcoma, or from cancer (undefined) in the figures presented in the abstracts.

Pregnancy and Childbirth.—In a paragraph on page xxi. of the text, reference has already been made to the deaths of women as associated with pregnancy or child-bearing, such deaths may be discussed in three categories:—I.—Deaths from puerperal septic diseases (already mentioned). II.—Deaths of women from causes that are considered to be of an obstetric nature, and III.—Deaths which, although they are associated with pregnancy or childbearing, may be considered to be caused by the invasion of the system at this critical period by some serious disease.

In the aggregate the deaths in these three categories amounted to 676, representing an annual death rate of 6.53 mothers for every 1,000 births registered in the course of the year. In the year 1905 the total of such deaths was 656, which figure represented a death rate of mothers of 6.38 per 1,000 of the births registered in Ireland during that year. Of the total deaths in 1906 there were 234—representing a death rate of mothers of 2.26 per 1,000—from puerperal septic diseases; and there were 373 deaths, equal to a rate of 3.60 deaths of mothers for each 1,000 births registered in the year, which were assigned to accidents of pregnancy and childbirth, viz:—to obstetric causes; of these 29 deaths were due to abortion, miscarriage, 13 to puerperal mania, 40 to puerperal convulsions, 133 to placenta prævia, flooding, and 158 deaths to other accidents of pregnancy and childbirth. In addition to these deaths, it may be seen in Table XIII., page xxii., that there were 69 deaths of women associated with pregnancy or childbirth from various diseases, representing a rate of 0.67 deaths of mothers for each 1,000 births registered during the year. These latter deaths are included in the abstracts among the deaths for the diseases or causes with which the deaths from childbirth or pregnancy were associated.

ILL-DEFINED CAUSES OF DEATH, AND UNCERTIFIED CAUSES OF DEATH.

I again make an earnest appeal to the Medical Profession in Ireland to abandon the ill-defined terms, denoting causes of death, that have not been recognised in the Official Nomenclature of Diseases, which was published in the year 1906. The figures in the abstract on page 129 appear to show that in no less than 13,808 instances the cause of death, as it appeared in the certified copies, was ill-defined, as follows:—from *atrophy* or *debility*, 4,936 deaths; from *old age*, 8,409 deaths; from *dropsy*, *ascites*, or *anasarca*, 75 deaths; from *tumour*, 60 deaths; from *abscess*, 26; from *hæmorrhage*, 10; and 292 from other ill-defined or unascertained causes.

The large proportion of uncertified deaths in Ireland (24·4 per cent. of all deaths registered) during the year 1906 is a matter of grave importance both from the public point of view, as well as from the point of view of the Profession of Medicine, and is a subject which should receive the serious attention of those who are in the positions of Medical Practitioners. In England and Wales the percentage of uncertified deaths was 1·6 of all the deaths registered in 1905, and in Scotland the percentage of uncertified deaths was 2·4 of all the deaths which were registered in Scotland in the year 1904.

No doubt the large number of uncertified deaths in Rural Districts in Ireland compared with the sister countries is to some extent due to the custom which prevails in some of the Rural parts of this country of not seeking medical advice, especially for the aged and those suffering from chronic forms of disease, and also to the very large areas of most of the Rural Dispensary Districts which involves geographical difficulties both with the people in sending for medical help and the Medical Officers in attending to their requirements. In October, 1905, I issued a circular to all Medical Registrars, impressing upon them the importance of certifying the Cause of Death in every case in which they were professionally in attendance; and I also addressed the Local Government Board with the view to their using their influence with the Dispensary Medical Officers in this important matter. The percentage of such deaths of all deaths registered in 1902 was 27·6; in 1903, 28·3; in 1904, 28·3; in 1905, 26·8; and in 1906, 24·4, showing a slight improvement in the last year as compared with previous years.

VIOLENCE.

Deaths from violence are classified according to the nature of the application of the violence into accidental, homicidal, and suicidal fatalities. The total number of deaths from accident, homicide, and suicide which were recorded in the death registers of Ireland in the year 1906 was 1,875—by accident 1,685, by homicide 43, and by suicide 147 deaths. Of the total deaths attributed to accidental circumstances 1,126 were of males and 559 were of females. Among these, burns, scalds, or explosions caused the deaths of 181 males and of 241 females, 109 of the former figure and 108 of the latter being deaths of children under 5 years of age. There were 229 casualties by drowning among males and 52 among females; the deaths of males caused by accidents with vehicles and horses numbered 203 (including 17 by cycle accidents and 5 by motor accidents) and of females 19 (including one by a motor accident); 124 males and 120 females succumbed to the effects of falls; suffocation was the cause of death of 54 males and 35 females; of the former figure 36 were infants under one year of age, and of the latter 31 were under one year of age. There were 36 deaths by accidental poisoning, 31 of males and 5 of females. A table on page xxxiii., gives details relating to deaths by poisoning, and includes deaths from homicide and from suicide if occurring from this cause.

Of the 43 deaths referred to homicide, 23 of the victims were males and 20 were females.

Of those who were reported to have terminated their lives by their own act, 120 were males and 27 were females.

The certified copies did not contain any record of death by execution in Ireland during the year 1906.

Inquests.—There were 1,788 inquests reported to the Registrars during the year 1906, being one inquest to every 42 deaths registered.

TABLE XVI.—Showing the Deaths registered from Poison in 1906, distinguishing the Sex and Age of deceased, the Name of the Poison or Poisonous Gas, and whether Accidental, Suicidal, or Homicidal.

Name of Poison or Poisonous Gas.	MALES.										FEMALES.										Total, Males and Females.		
	ACCIDENT.				SUICIDE.			HOMICIDE.			Total.	ACCIDENT.				SUICIDE.			HOMICIDE.			Total.	
	Under 5 years.	5 and under 15.	15 and up- wards.	Total.	Under 15 years.	15 and up- wards.	Total.	Under 15 years.	15 and up- wards.	Total.		Under 5 years.	5 and under 15.	15 and up- wards.	Total.	Under 15 years.	15 and up- wards.	Total.	Under 15 years.	15 and up- wards.			Total.
1. Phosphorus,	1	.	.	1	.	1	1	.	.	.	2	1	.	.	1	1	3
2. Carbon Dioxide, Carbon Monoxide, Illuminating Gas, Coal Gas,	7	7	7	7
3. Oxalic Acid,	1	1	.	.	.	1	1	1	1	2
4. Sulphuric Acid,	1	1	.	.	.	1	1
5. Ammonia,	1	1	1	1
6. Arsenic,	1	1	1	1
7. Caustic Potash,	1	1	1	1
8. Lead,	3	3	3	3
9. Butter of Antimony,
10. Chloroform (Operation),	1	.	1	1	1
11. Alcohol,*	2	4	6	6	.	1	.	1	1	7
12. Carbolic Acid,	2	2	.	1	1	.	.	.	3	.	.	1	1	.	2	2	.	.	.	3	6
13. Strychnine,	2	.	1	3	3	.	.	1	1	1	4
14. Aconite,	1	1	1	1
15. Aconite and Belladonna,	1	1	1	1
16. Laudanum,	1	.	1	2	.	2	2	.	.	.	4	4
17. Belladonna,	1	1	1	1
18. Yew Tree Leaves, Berries,	1	1	2	2	2
19. Opium (Morphia)
20. Ptomaines and Food Poisons,	1	.	2	3	3	.	3	.	3	3	6
21. Sheep-rot acid,	1	.	.	1	1	1
22. Jeye's Fluid,	1	1	1	1
23. Not stated or Ill.defined,	1	1	1	1
Total,	6	3	28	37	.	6	6	.	.	.	43	1	5	2	8	.	4	4	.	.	.	12	55

* See page xxvi.

AGES AT DEATH.

The following Statement shows by sexes the mortality from all causes in Ireland during the Year 1906, at the undermentioned age-periods per 1,000 of the number of persons living at these ages.

SEXES.	Mortality from all causes per 1,000 Living at Ages										
	All Ages	Under 5 Years	5—	10—	15—	20—	25—	35—	45—	55—	65 years and upwards
MALES,	17.06	36.02	3.38	2.44	4.13	6.09	8.02	10.50	15.46	27.98	91.73
FEMALES,	16.87	31.10	3.98	3.41	5.13	5.80	8.22	10.49	14.35	28.33	94.41
TOTAL,	16.96	33.61	3.68	2.91	4.63	5.94	8.12	10.50	14.87	28.16	93.07

Deaths of infants under one year old numbered 9,644 for the whole of Ireland, being equal to 93 deaths in each 1,000 of the births registered. The corresponding average rate for the preceding ten years was 102.

Amongst children under 5 years of age 14,647 deaths occurred—a mortality equal to 33.61 in every 1,000 of the number living at that age. Of these 8,013 were boys and 6,634 girls; the former number representing 36.02 in every 1,000 boys, and the latter 31.10 in every 1,000 girls under 5 years old.

The deaths of persons aged 65 years and upwards are equivalent to 93.07 per 1,000 of the number of the living at that age.

Among the deaths registered are 606 of persons stated to have been aged 95 years or upwards—312 males and 294 females; of these 133 (57 males and 76 females) were returned as having been aged 100 years or upwards. In the absence of public records for remote periods, absolute verification of the ages of very old persons is not obtainable; but secondary inquiries having been made as regards persons returned during some recent years as centenarians, it was found, in almost in every instance, that, so far as the Registrars could ascertain, the age was correctly stated.

INFANT MORTALITY.

The great interest which is being taken by sanitarians in the subject of infant mortality has decided me to present some special information on the subject. I have, therefore, prepared the diagram facing page xxxv., which shows the relative mortality from 14 of the principal causes or groups of causes of death of infants under one year of age. It may be seen from this diagram that atrophy and debility caused 2,423 deaths; diarrhoea, enteritis, and gastro-enteritis caused 1,397 deaths; convulsions, 1,206 deaths; and bronchitis 955 deaths of infants under one year of age. The rates per 1,000 births registered, represented by the deaths from the above causes, were 23.40, 13.49, 11.65, and 9.22 respectively.

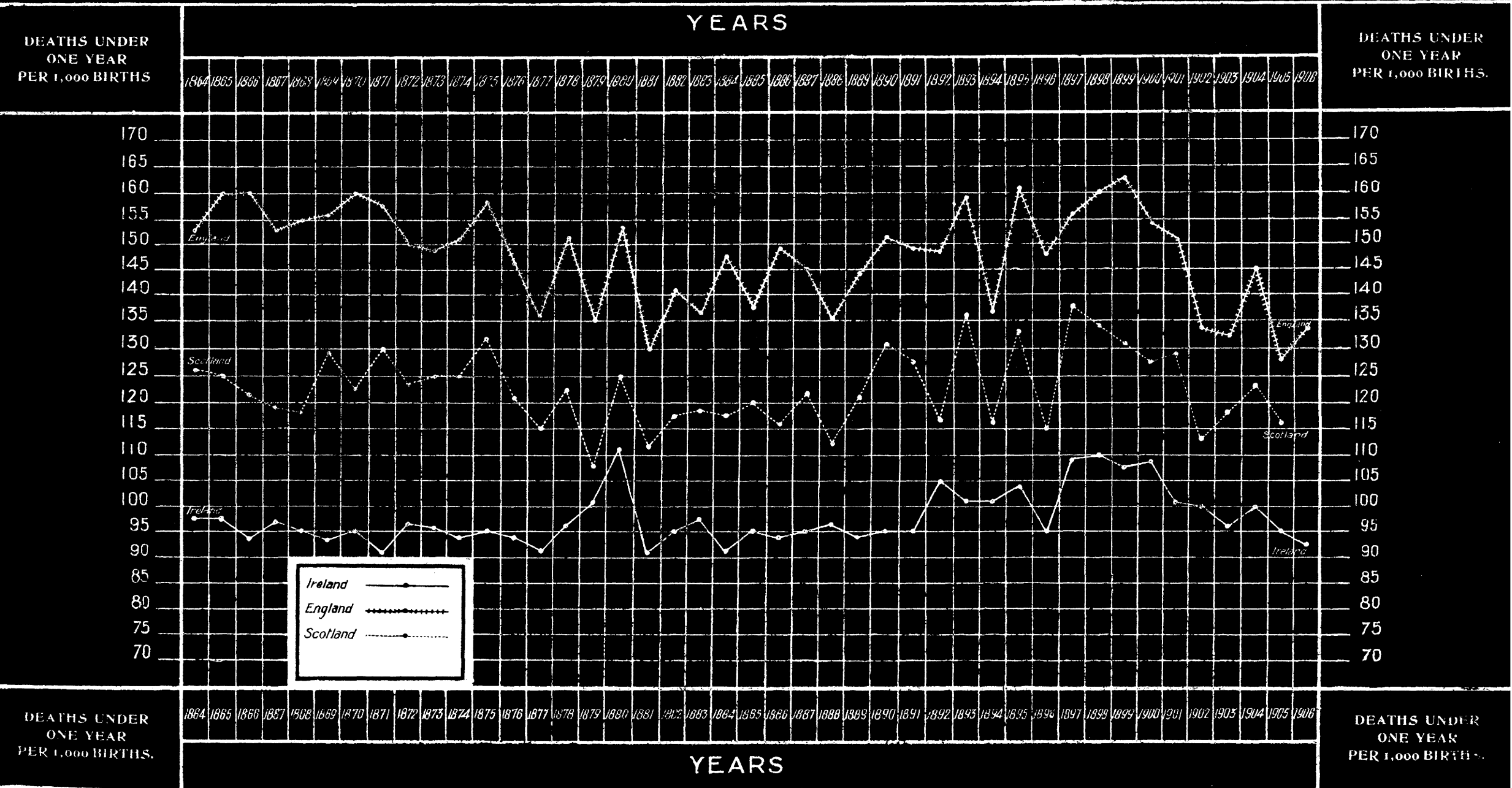
I have also the honour of presenting a map, facing page xxxviii., showing the average annual death rate of infants for each 1,000 births registered during the 5 years 1902-6 for each Union in Ireland. It may be seen from this map that, while in the Rural Unions there is a low mortality, in the Unions which contain the County Boroughs and large Urban Districts a high rate of infant mortality obtains. In the aggregate, however, the infant mortality rate of Ireland compares favourably with that of other countries, as may be seen in the diagram facing this page, which shows a comparison of infant mortality for England and Wales, Scotland, and Ireland for the years 1864 to 1906. It appears from this that in England and Wales the infant mortality rate, which in 1864 was 153 per 1,000 births registered, was 133* in 1906; that in Scotland in 1864 the rate was 126 and in 1905 it was 116*; while the infant mortality rate for Ireland in 1864 was 98 per 1,000 births registered, and in the years 1904, 1905, and 1906 the rates were 100, 95 and 93 respectively.

In addition to the diagrams and maps I have prepared the following tables, which show the death rates of infants under one year of age in 15 age-periods for the principal causes of death, and by sexes for the Registrars' Districts containing the 22 principal Town Districts of Ireland. The preparation of these tables involved a

* Unrevised figure.

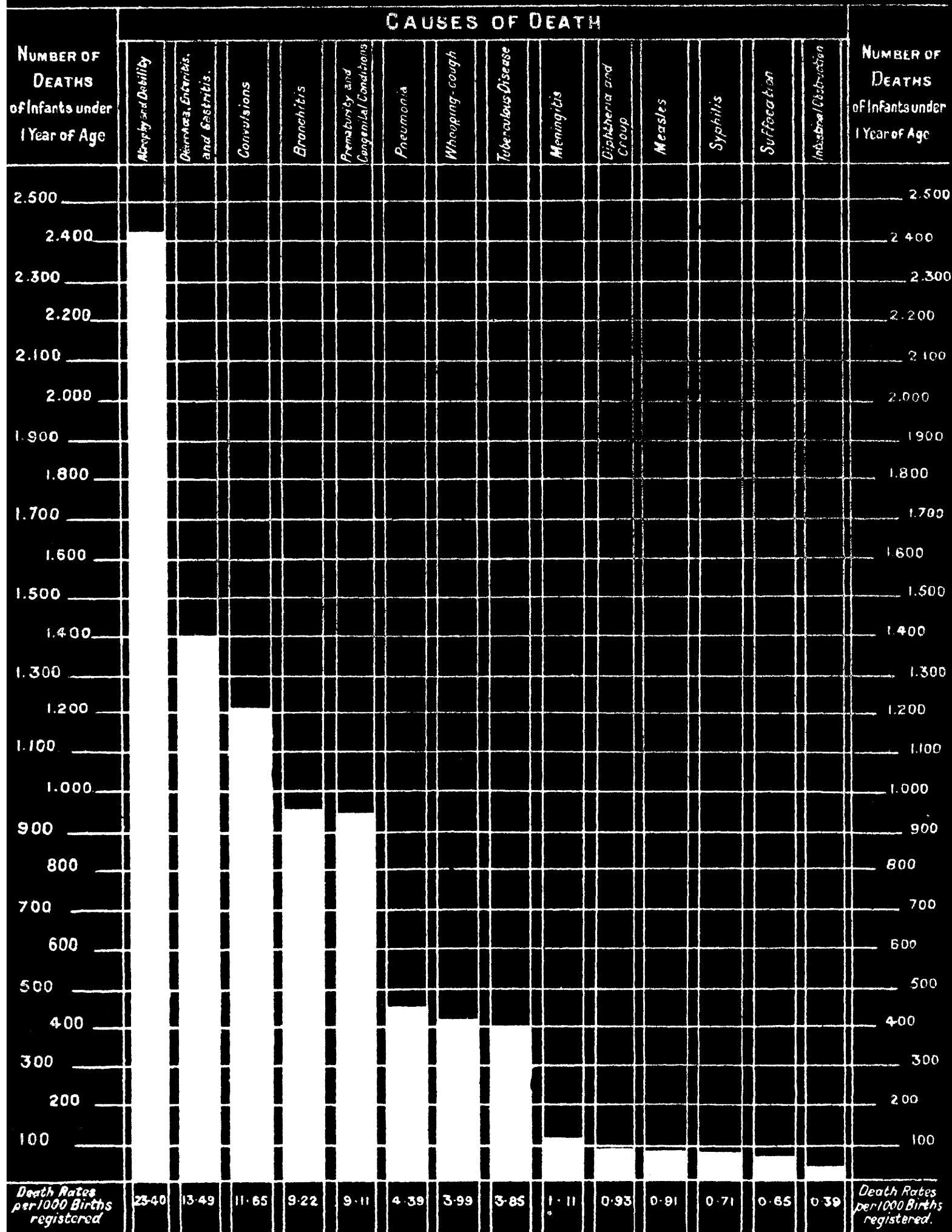
INFANT MORTALITY.

Diagram No. 4. Showing the Deaths of Infants under One Year of Age per 1,000 Births registered in Ireland, as compared with England and Scotland, during each of the forty-three years 1864-1906.



INFANT MORTALITY.

DIAGRAM No. 5—Showing Infant Mortality for Ireland from Fourteen Principal Causes during the Year 1906.



NOTE.—The diagram may be read thus—According to Irish experience in 1906, to every 1,000 children born alive in that year, there died from Atrophy and Debility 23 infants under 1 year of age; from Diarrhoea, Enteritis, and Gastritis, 13 infants under 1 year of age, and so on for the other causes specified in the diagram.

TABLE C.—Showing for both sexes by certain Age-Periods and causes of Death, the proportion of Deaths of Infants under One Year of Age per 1,000 Births registered during the year 1906, in the Registrars' Districts containing the 22 Principal Town Districts of Ireland.

CAUSE OF DEATH	PROPORTION OF DEATHS TO 1,000 BIRTHS																
	Weeks				Months											Under 1 Year	
	Under 1 Week	1—	2—	3—	Under 1 Month	1—	2—	3—	4—	5—	6—	7—	8—	9—	10—		11—
I.—Com. Infectious Diseases, ...	0.05	0.03	0.12	0.15	0.33	0.53	0.65	0.56	0.74	0.71	0.74	0.74	0.83	1.24	1.16	1.16	9.39
II.—Diarrhoeal Diseases, ...	0.21	0.30	0.62	1.12	2.25	3.62	4.00	4.21	2.96	2.46	2.87	1.54	1.62	1.42	1.39	1.30	29.64
III.—Wasting Diseases, ...	19.34	3.11	2.64	2.25	27.34	3.46	2.16	1.39	0.98	0.62	0.53	0.32	0.27	0.27	0.12	0.21	37.67
IV.—Tuberculous Diseases,	0.09	0.03	0.06	0.18	0.41	0.65	0.80	0.83	0.45	0.95	0.74	0.74	0.56	0.53	0.33	7.17
V.—Other Causes, ...	5.12	2.31	1.74	2.49	11.68	6.37	5.01	5.03	3.61	3.08	3.56	2.61	2.70	2.55	2.28	2.69	51.15
ALL CAUSES, ...	24.70	5.84	5.15	6.07	41.76	14.39	12.47	11.99	9.12	7.32	8.65	5.95	6.16	6.04	5.48	5.69	135.02
I. { Small-pox,
{ Chicken-pox,
{ Measles,	0.03	.	.	0.09	0.12	0.09	0.09	0.12	0.29	0.11	0.15	1.42
{ Scarlet Fever,	0.03	0.03	0.06
{ Diphtheria, Croup,	0.03	.	.	0.03	0.03	0.03	0.03	0.03	0.03	0.06	0.26	0.50
{ Whooping-cough, ...	0.03	.	0.12	0.15	0.30	0.44	0.65	0.56	0.65	0.59	0.62	0.59	0.68	0.92	0.66	0.75	7.41
II. { Diarrhoea (all forms),
{ Enteritis, Gastro-Enteritis, ...	0.21	0.30	0.62	1.12	2.25	3.62	4.00	4.21	2.96	2.46	2.87	1.51	1.62	1.42	1.39	1.30	29.64
{ Gastritis, Gast.-Int. Catarrh,
III. { Premature Birth, ...	8.89	1.13	0.59	0.41	11.02	0.50	0.12	0.12	0.06	0.06	0.03	11.91
{ Congenital Defects, ...	2.40	0.44	0.15	0.24	3.23	0.41	0.23	0.12	0.15	0.03	0.06	0.06	.	.	.	0.03	4.32
{ Injury at Birth, ...	0.44	.	.	.	0.44	0.44
{ Want of Breast Milk, Starvation,	0.03	0.03	0.06	0.03	0.09	0.03	0.21
{ Atrophy, Debility, Marasmus, ...	7.61	1.54	1.87	1.57	12.59	2.52	1.72	1.12	0.77	0.53	0.44	0.26	0.27	0.27	0.12	0.18	20.79
IV. { Tuberculous Meningitis,	0.03	.	0.03	0.06	0.06	0.12	0.18	0.44	0.12	0.39	0.27	0.41	0.26	0.15	0.15	2.61
{ Tuberculous Peritonitis, Tabes
{ Mesenterica,	0.03	0.03	0.09	0.03	0.03	0.12	0.11	0.09	0.18	0.15	0.06	0.09	0.09	1.07
{ Other Tuberculous Diseases,	0.06	0.03	.	0.09	0.26	0.50	0.59	0.27	0.22	0.17	0.29	0.18	0.24	0.29	0.09	3.49
V. { Erysipelas,	0.03	.	0.03	0.06	0.09	.	0.03	0.18
{ Syphilis, ...	0.06	0.03	0.06	0.18	0.33	0.33	0.15	0.23	0.17	0.09	0.12	0.12	0.21	.	0.09	0.06	1.90
{ Rickets,	0.03	0.03	.	.	0.03	.	0.03	0.06	.	.	0.06	.	0.03	0.24
{ Meningitis (not Tuberculous),	0.03	.	0.03	0.06	0.15	0.15	0.21	0.18	.	0.41	0.18	0.11	0.27	0.26	0.15	2.13
{ Convulsions, ...	3.31	1.09	0.89	1.01	6.30	2.52	1.83	1.39	1.01	0.74	0.59	0.56	0.45	0.47	0.33	0.39	16.61
{ Bronchitis, ...	0.09	0.24	0.38	0.62	1.33	1.60	1.31	1.33	0.95	0.77	1.01	0.53	0.68	0.68	0.59	0.80	11.58
{ Laryngitis,	0.03	0.03	0.03	.	0.09	.	0.03	0.06	0.03	0.03	.	0.33
{ Pneumonia, ...	0.09	0.09	0.12	0.09	0.39	0.80	0.45	0.65	0.53	0.77	0.68	0.86	0.74	0.56	0.56	0.74	7.73
{ Suffocation, ...	0.15	0.15	0.03	0.14	0.47	0.20	0.21	0.15	0.15	0.03	0.03	.	0.06	0.03	.	0.06	1.39
{ Other Causes, ...	1.42	0.65	0.26	0.36	2.69	0.65	0.88	0.98	0.59	0.56	0.66	0.33	0.39	0.45	0.42	0.46	9.06

TABLE C.—Showing, for *Males* by certain Age-Periods and causes of Death the proportion of Deaths of Infants under one year of age per 1,000 Births registered during the Year 1906 in the Registrars' Districts containing the 22 Principal Town Districts of Ireland.

CAUSE OF DEATH	PROPORTION OF DEATHS TO 1,000 BIRTHS.																
	Weeks				Months											Under 1 year	
	Under 1 Week	1—	2—	3—	Under 1 Month	1—	2—	3—	4—	5—	6—	7—	8—	9—	10—		11—
I.—Com. Infectious Diseases, ...	0.06	.	0.12	0.11	0.29	0.34	0.64	0.40	0.75	0.87	0.86	0.52	0.69	1.21	1.33	0.75	8.65
II.—Diarrhoeal Diseases, ...	0.40	0.35	0.75	1.44	2.94	4.27	4.21	4.04	2.99	2.59	3.46	1.32	1.38	1.61	1.33	1.50	31.64
III.—Wasting Diseases, ...	21.85	3.57	2.82	2.42	30.66	3.69	2.48	1.84	1.04	0.81	0.75	0.35	0.23	0.40	0.06	0.23	42.54
IV.—Tuberculous Diseases,	0.12	.	0.12	0.24	0.46	0.69	0.52	0.81	0.46	0.92	1.04	0.63	0.35	0.68	0.46	7.26
V.—Other Causes, ...	5.76	2.42	1.90	3.29	13.37	6.51	5.30	5.42	3.86	3.63	3.87	3.11	3.06	2.60	2.36	2.25	55.34
ALL CAUSES, ...	28.07	6.46	5.59	7.38	47.50	15.27	13.32	12.22	9.45	8.36	9.86	6.34	5.99	6.17	5.76	5.19	145.48
I. { Small-pox,
{ Chicken-pox,
{ Measles,	0.12	0.18	0.11	0.12	0.11	0.34	0.63	0.12	.	1.73
{ Scarlet Fever,	0.06	0.06
{ Diphtheria, Croup,	0.06	.	.	0.06	0.06	0.17	.	0.35
{ Whooping-cough, ...	0.06	.	0.12	0.11	0.29	0.28	0.64	0.40	0.63	0.69	0.69	0.40	0.58	0.81	0.64	0.46	6.51
II. { Diarrhoea (all forms),
{ Enteritis, Gastro-Enteritis, ...	0.40	0.35	0.75	1.44	2.94	4.27	4.21	4.04	2.99	2.59	3.46	1.32	1.38	1.61	1.33	1.50	31.64
{ Gastritis, Gast.-Int. Catarrh,
III. { Premature Birth, ...	9.80	1.32	0.69	0.35	12.16	0.52	0.23	0.11	.	0.06	0.06	13.14
{ Congenital Defects, ...	2.83	0.52	0.17	0.23	3.75	0.46	0.29	0.17	0.17	0.06	0.06	4.96
{ Injury at Birth, ...	0.69	.	.	.	0.69	0.69
{ Want of Breast Milk, Starvation,	0.06	0.06	0.12	.	0.11	0.06	0.29
{ Atrophy, Debility, Marasmus, ...	8.53	1.73	1.90	1.78	13.94	2.71	1.85	1.50	0.87	0.69	0.63	0.35	0.23	0.40	0.06	0.23	23.46
IV. { Tuberculous Meningitis,	0.06	.	0.06	0.12	.	0.11	0.12	0.34	0.06	0.34	0.35	0.40	0.12	0.17	0.17	2.30
{ Tuberculous Peritonitis, Tabes
{ Mesenterica,	0.06	0.06	0.11	0.06	.	0.12	0.17	0.12	0.23	0.11	.	0.11	0.18	1.27
{ Other Tuberculous Diseases,	0.06	.	.	0.06	0.35	0.52	0.40	0.35	0.23	0.46	0.46	0.12	0.23	0.40	0.11	3.69
V. { Erysipelas,	0.06	0.06
{ Syphilis,	0.06	.	0.29	0.35	0.17	0.11	0.12	0.06	0.11	0.23	0.17	0.29	.	0.06	.	1.67
{ Rickets,	0.06	0.06	.	.	0.06	.	0.06	0.11	.	.	0.11	.	0.06	0.46
{ Meningitis (not Tuberculous),	0.06	.	0.06	0.12	0.12	0.17	0.17	0.17	.	0.46	0.23	0.12	0.18	0.28	0.11	2.13
{ Convulsions, ...	3.75	0.98	1.15	1.44	7.32	2.59	2.19	1.61	1.44	0.92	0.64	0.81	0.52	0.35	0.12	0.46	18.97
{ Bronchitis, ...	0.12	0.17	0.46	0.69	1.44	1.50	1.27	1.38	0.98	0.75	0.81	0.81	0.69	0.92	0.69	0.81	12.05
{ Laryngitis,	0.06	0.06	0.06	.	0.17	.	0.06	0.11	.	.	.	0.52
{ Pneumonia, ...	0.11	0.11	0.11	0.12	0.45	0.98	0.46	0.64	0.69	1.10	0.98	0.92	0.98	0.58	0.86	0.35	8.99
{ Suffocation, ...	0.17	0.23	0.06	0.23	0.69	0.17	0.23	0.11	0.06	0.06	.	.	.	0.06	.	0.06	1.44
{ Other Causes, ...	1.61	0.81	0.12	0.40	2.94	0.86	0.81	1.27	0.46	0.46	0.64	0.11	0.35	0.40	0.35	0.40	9.05

TABLE C.—Showing for *Females* by certain Age-Periods and causes of Death the proportion of Deaths of Infants under One Year of Age per 1,000 Births registered during the Year 1906, in the Registrars' Districts containing the 22 Principal Town Districts of Ireland.

CAUSE OF DEATH	PROPORTION OF DEATHS TO 1,000 BIRTHS															Under 1 Year	
	Weeks				Months												
	Under 1 Week	1—	2—	3—	Under 1 Month	1—	2—	3—	4—	5—	6—	7—	8—	9—	10—		11—
I.—Com. Infectious Diseases,	0.06	0.12	0.18	0.36	0.73	0.67	0.73	0.73	0.55	0.61	0.97	0.98	1.28	0.98	1.58	10.17
II.—Diarrhoeal Diseases,	0.25	0.49	0.79	1.53	2.92	3.78	4.39	2.93	2.31	2.25	1.76	1.89	1.22	1.16	1.10	27.54
III.—Wasting Diseases, ...	16.69	2.62	2.44	2.07	23.82	3.23	1.83	0.91	0.91	0.43	0.31	0.31	0.30	0.12	0.18	0.18	32.53
IV.—Tuberculous Diseases,	0.06	0.06	. . .	0.12	0.37	0.61	1.10	0.85	0.42	0.97	0.43	0.86	0.79	0.37	0.18	7.07
V.—Other Causes, ...	4.45	2.19	1.58	1.65	9.87	6.21	4.69	4.63	3.35	2.50	3.23	2.07	2.31	2.50	2.19	3.17	46.72
ALL CAUSES, ...	21.14	5.18	4.69	4.69	35.70	13.46	11.58	11.76	8.77	6.21	7.37	5.54	6.34	5.91	5.18	6.21	124.03
I. { Small-pox,
{ Chicken-pox,
{ Measles,	0.06	0.06	0.06	0.06	0.06	0.12	0.25	0.25	0.18	1.10
{ Scarlet Fever	0.06	0.06
{ Diphtheria, Croup,	0.06	0.06	0.06	0.06	0.06	. . .	0.06	0.37	0.67
{ Whooping-cough,	0.12	0.18	0.30	0.61	0.67	0.73	0.67	0.49	0.55	0.79	0.80	1.03	0.67	1.03	8.34
II. { Diarrhoea (all forms),
{ Enteritis, Gastro-Enteritis,	0.25	0.49	0.79	1.53	2.92	3.78	4.39	2.93	2.31	2.25	1.76	1.89	1.22	1.16	1.10	27.54
{ Gastritis, Gast. - Int. Catarrh,
III. { Premature Birth, ...	7.92	0.91	0.49	0.49	9.81	0.49	. . .	0.12	0.12	0.06	10.60
{ Congenital Defects, ...	1.95	0.37	0.12	0.24	2.68	0.37	0.19	0.06	0.12	. . .	0.06	0.12	0.06	3.66
{ Injury at Birth, ...	0.18	0.18	0.18
{ Want of Breast Milk, Starvation,	0.06	0.06	0.12
{ Atrophy, Debility, Marasmus, ...	6.61	1.34	1.83	1.34	11.15	2.31	1.58	0.73	0.67	0.37	0.25	0.19	0.30	0.12	0.18	0.12	17.97
IV. { Tuberculous Meningitis,	0.12	0.12	0.25	0.55	0.18	0.42	0.19	0.43	0.13	0.12	0.12	2.93
{ Tuberculous Peritonitis, Tabes	0.06	. . .	0.06	0.12	0.06	0.06	0.12	0.19	0.12	0.06	. . .	0.85
{ Other Tuberculous Diseases,	0.06	0.06	. . .	0.12	0.19	0.19	0.79	0.18	0.18	0.49	0.12	0.24	0.24	0.19	0.06	3.29
V. { Erysipelas,	0.06	. . .	0.06	0.12	0.12	. . .	0.06	0.30
{ Syphilis, ...	0.12	. . .	0.12	0.06	0.30	0.49	0.18	0.37	0.31	0.06	. . .	0.06	0.12	. . .	0.12	0.12	2.13
{ Rickets,
{ Meningitis (not Tuberculous),	0.18	0.12	0.24	0.18	. . .	0.37	0.12	0.12	0.37	0.24	0.19	2.13
{ Convulsions, ...	2.87	1.22	0.61	0.55	5.25	2.44	1.46	1.16	0.61	0.55	0.54	0.31	0.36	0.60	0.55	0.30	14.13
{ Bronchitis, ...	0.06	0.31	0.30	0.55	1.22	1.71	1.31	1.28	0.91	0.79	1.22	0.24	0.67	0.43	0.19	0.79	11.09
{ Laryngitis,	0.06	0.06	. . .	0.12
{ Pneumonia, ...	0.06	0.06	0.12	0.06	0.30	0.61	0.43	0.67	0.36	0.43	0.37	0.79	0.49	0.55	0.24	1.16	6.40
{ Suffocation, ...	0.12	0.06	. . .	0.06	0.24	0.21	0.19	0.18	0.25	. . .	0.06	. . .	0.12	0.06	1.34
{ Other Causes, ...	1.22	0.48	0.43	0.31	2.44	0.12	0.97	0.67	0.73	0.67	0.67	0.55	0.43	0.19	0.49	0.55	9.08

re-tabulation of the deaths in these districts, and was only undertaken when the Report, which I now present, was in an advanced stage of preparation. Similar tables have been published by the Registrar-General of England and Wales for the whole of England and Wales in his Annual Report for the year 1905.

It will be observed that the proportion of deaths from all causes of male and female infants under one year of age to 1,000 births registered in the Registrars' Districts referred to was 135·02, the proportion of deaths of infants under one month old per 1,000 births being 41·76, the proportion for those under one week old being 24·70. The corresponding rates for the males were 145·43, 47·50, and 28·07; those for the females being 124·03, 35·70, and 21·14, respectively.

EMIGRATION.

From the Returns collected and forwarded to me by the Royal Irish Constabulary and the Metropolitan Police, who acted as enumerators at the several Irish seaports, it appears that the number of emigrants (natives of Ireland) who left the ports of Ireland during the year 1906 was 35,344; 19,230 of these were males and 16,114 females. Of the whole number, 5,079 were natives of the province of Leinster; 10,054 natives of Munster; 12,331 of Ulster; and 7,880 of Connaught.

Of the total emigrants from Ireland in 1906, 9·9 per cent. were under 15 years of age; 83·1 per cent. were between 15 and 35 years old; and 7·0 per cent. were 35 or upwards.

PRICES OF PROVISIONS, AND PAUPERISM.

The average price of the 4 lb. loaf (1st quality, delivered) in Dublin in the year 1906 was 5½d., the average price in the year 1905, being 6d.* Oatmeal (1st quality) averaged 14s. 6d. per cwt. in Dublin; the average price for 1905 being also 14s. 6d.; the average prices of potatoes in Dublin ranged from 2s. 10d. to 3s. 3d. per cwt., against 2s. 7d. to 3s. 2d. in 1905; and those of beef from 50s. 6d. to 55s. per cwt., against 48s. 6d. to 54s. 6d. in 1905.

TABLE XVII.—AVERAGE PRICES IN DUBLIN OF BREAD, OATMEAL, POTATOES, and BEEF, during the years 1896-1906, and the AVERAGE NUMBER OF PERSONS IN IRELAND receiving IN-DOOR and OUT-DOOR RELIEF on Saturdays in those years; also the AVERAGE PRICES of PROVISIONS, and the AVERAGE NUMBER OF PERSONS IN RECEIPT OF RELIEF during each quarter of the year 1906.

YEAR.	Average PRICES OF PROVISIONS.						PAUPERISM.	
	BREAD, 4lb. Loaf.*	OATMEAL (Corn Exchange), per Cwt. (1st quality).	POTATOES (at Potato Market), per Cwt.		BEEF (at the Dublin Cattle Market), per Cwt.		Average NUMBER OF PERSONS RELIEVED. †	
			In-door.	Out-door.				
	<i>d.</i>	<i>s. d.</i>	<i>s. d.</i>	<i>s. d.</i>	<i>s. d.</i>	<i>s. d.</i>		
1896,	5	12 7	1 11	to 2 11	43 6	to 54 0	41,990	54,396
1897,	5½	13 6	2 5	.. 3 9	44 6	.. 57 0	42,849	54,696
1898,	6½	15 3	3 0	.. 4 3	44 6	.. 53 0	44,186	66,612
1899,	5½	13 10	2 5	.. 3 5	49 6	.. 57 6	43,627	57,413
1900,	5½	13 9	3 4	.. 4 7	52 0	.. 59 6	41,862	58,043
1901,	5½	13 4	3 0	.. 3 8	51 6	.. 57 0	42,386	57,570
1902,	5½	14 10	2 8	.. 3 5	55 6	.. 59 6	43,132	57,921
1903,	5½	14 10	3 6	.. 4 3	53 6	.. 58 0	43,523	56,967
1904,	5½	14 6	3 4	.. 4 1	49 6	.. 57 0	43,593	56,424
1905,	6	14 6	2 7	.. 3 2	48 6	.. 54 6	44,061	‡57,916
1906,	5½	14 6	2 10	.. 3 3	50 6	.. 55 0	44,461	57,041
1st Quarter, 1906	5½	14 6	2 3	to 2 9	47 6	to 53 0	47,521	58,850
2nd „ „	5½	14 6	3 0	.. 3 6	52 6	.. 56 6	44,074	57,497
3rd „ „	5½	14 6	3 0	.. 3 6	52 6	.. 56 0	41,801	55,808
4th „ „	5½	14 6	3 0	.. 3 4	49 0	.. 53 6	44,447	56,009

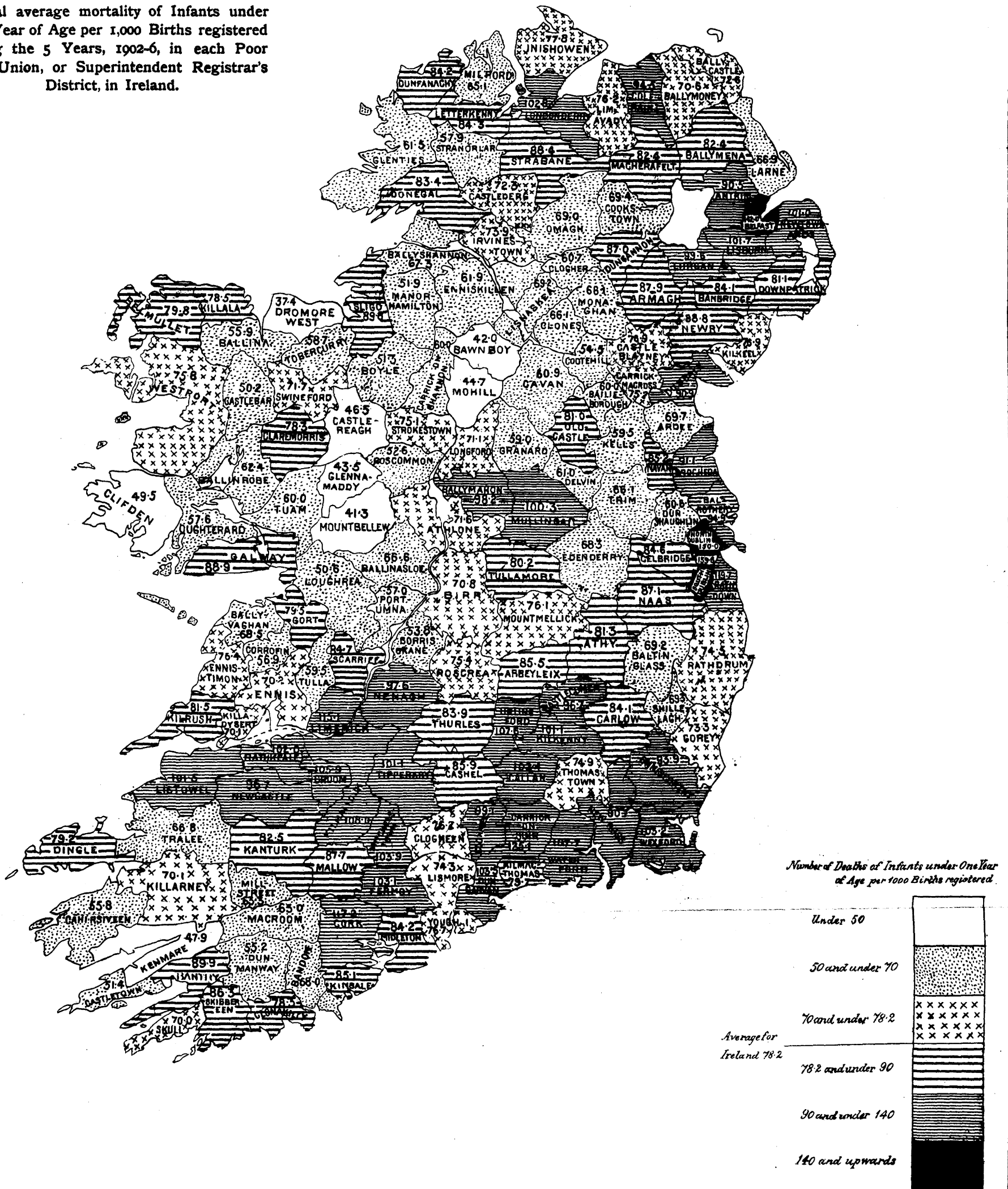
* Prices derived from returns received from Messrs. "Bolands, Limited," and Messrs. "Johnston, Mooney, and O'Brien, Limited."

† Compiled from Returns furnished by the Local Government Board.

‡ Not including those relieved by means of works devised for the relief of distress, viz.:—3,180 in March Quarter, 13,656 in June Quarter and 2,048 in September Quarter.

INFANT MORTALITY.

Annual average mortality of Infants under One Year of Age per 1,000 Births registered during the 5 Years, 1902-6, in each Poor Law Union, or Superintendent Registrar's District, in Ireland.



From a retrospect of the period covered by the foregoing Table, *i.e.*, for 1906, and the ten years preceding, it is found that in the year 1896 the prices of beef were lowest, when the average ranged from 43s. 6d. to 54s. per cwt., and in 1898, when they ranged from 44s. 6d. to 53s.; bread was cheapest in 1896, when the average price (1st quality delivered) was 5d. per 4lb. loaf. Oatmeal and potatoes were cheapest in 1896, in which year the average price of oatmeal (1st quality) was 12s. 7d. per cwt.; and the average prices of potatoes ranged from 1s. 11d. to 2s. 11d. per cwt. The highest price of bread was in the year 1898, when the 4lb. loaf averaged 6½d., and in the same year the price of oatmeal was highest, *viz.*, 15s. 3d. per cwt. The highest range for potatoes was from 3s. 4d. to 4s. 7d. per cwt. in 1900, and for beef from 55s. 6d. to 59s. 6d. per cwt. in 1902.

I have been favoured by the Local Government Board for Ireland with the Returns embodied in this Report relating to Pauperism in Ireland for which I desire to express my obligations. These showed that the average number of workhouse inmates in Ireland on Saturdays during the year 1906 was 44,461, being 380 over the average for the preceding year; and that the average number of persons receiving out-door relief (see Table XVII.) was 57,041, or 875 under the corresponding number for 1905.

THE WEATHER.

As heretofore through the kind permission of the Editor of the "Dublin Journal of Medical Science," the following particulars and those given on pages 147-168 are presented. These particulars have been abstracted from Returns of Meteorological Observations taken in the City of Dublin by Sir John W. Moore, B.A., M.D., DUB.; D.SC., OXON; F.R.C.P.I.; F.R.MET. SOC.; and published in the Journal during the years 1906-1907. The Tables on pages 169-171, also are founded on Sir John Moore's observations.

The mean Atmospheric Pressure has been obtained from daily readings of the barometer at 9 A.M. and 9 P.M., corrected and reduced to 32° Fahrenheit at the mean sea level. The Mean Temperature values have been deduced from the daily maximal and minimal readings of the thermometer in the shade. The Rainfall is that measured daily at 9 A.M. A *rainy day* is one on which at least .01 inch of rain falls within the twenty-four hours from 9 A.M. to 9 A.M.

The *Mean Height of the Barometer* during the year 1906 was 29.948 inches. The highest observed reading was 30.700 inches at 9 A.M. on April 9th. The lowest observed reading was 28.568 inches, at 4.15 P.M. on February 10th. The extreme range of atmospherical pressure was 2.132 inches, as compared with 2.922 inches in 1905.

The *Mean Temperature* of the air for the year was 50.3°. The highest reading was 77.8° on September 2nd, and the lowest reading was 23.1° on December 30th. The average mean temperature for the years 1886-1905 was 49.7°. The mean temperature deduced from the daily readings of the dry bulb thermometer at 9 A.M. and 9 P.M. was 49.4°.

Rain fell on 203 days, including snow or sleet on 24 days and hail on 31 days. The average annual number of rainy days in the years 1886-1905 was 195.7. The total rainfall measured 22.307 inches, compared with an average of 27.371 inches in the twenty years 1886-1905. During the first half of 1906 (January to June, inclusive) the rainfall was 12.641 inches on 109 days; during the second half (July to December, inclusive) 10.166 inches fell on 94 days.

As regards the *Direction of the Wind*, 730 observations were made during the year, with this result—N., 53; N.E., 60; E., 45; S.E., 55; S., 49; S.W., 137; W., 207; N.W., 93; Calms, 31.

In conclusion, I desire to express my indebtedness to Dr. Ninian M. Falkiner, Medical Superintendent of Statistics in this Department, for the valuable assistance he has afforded me in the preparation of this Report, especially those portions which deal with the Statistics of Disease and Causes of Death.

I have the honour to be,

Your Excellency's faithful Servant,

ROBERT E. MATHESON,

Registrar-General

GENERAL REGISTER OFFICE,

CHARLEMONT HOUSE,

DUBLIN, 31st July, 1907.

ANNUAL ABSTRACTS
OF
MARRIAGES, BIRTHS, AND DEATHS,
1906.

ABSTRACT OF MARRIAGES.—Marriages registered in Ireland, pursuant to the

PROVINCES AND COUNTIES.*	AREA in Statute Acres exclusive of the larger Rivers, Lakes, and Tideways.	Popula- tion, 1901.	TOTAL MARRIAGES.	MARRIAGES.												
				Registered under the Act 7 & 8 Vic., c. 81.												
				According to the Rites of the Church of Ireland.						In Registered Presbyterian Meeting Houses.	In Registered Buildings.	In the Registrar's Office.	Society of Friends.	Jews.	TOTAL Registered under the Act 7 & 8 Vic., c. 81.	Roman Catholic Marriages Registered under the 26 & 27 Vic., c. 90.
				Special Licence.	Licence.	Banns.	Registrar's Certificate.	Not stated by which of the foregoing Forms.	TOTAL.							
IRELAND,	20,345,328	4,458,775	22,662	50	3,050	486	6	12	3,604	2,330	485	400	9	16	6,844	15,818
PROVINCES.																
I. LEINSTER,	4,839,572	1,152,829	6,370	34	557	110	6	6	713	52	61	152	3	3	984	5,386
II. MUNSTER,	5,955,027	1,076,188	4,942	1	189	54	.	4	248	12	9	22	1	4	296	4,646
III. ULSTER,	5,322,534	1,582,826	9,015	13	2,236	316	.	2	2,567	2,261	410	224	5	9	5,476	3,539
IV. CONNAUGHT,	4,228,195	646,932	2,335	2	68	6	.	.	76	5	5	2	.	.	88	2,247
I.—PROVINCE OF LEINSTER.—																
No.																
1	CARLOW,	221,424	37,748	181	.	16	4	.	20	.	1	1	.	.	22	159
2	DUBLIN,	218,873	157,568	899	8	130	43	1	182	14	10	4	.	.	210	689
3	DUBLIN CO. BOROUGH,	7,911	290,638	2,313	23	224	34	5	289	29	37	133	3	3	494	1,819
4	KILDARE,	418,497	63,566	305	1	20	11	.	32	3	2	8	.	.	45	260
5	KILKENNY,	509,249	79,159	308	.	7	2	.	9	2	1	.	.	.	12	296
6	KING'S,	493,263	60,187	285	.	11	3	.	14	1	1	.	.	.	16	269
7	LONGFORD,	257,770	46,672	190	.	12	1	.	13	.	2	1	.	.	16	174
8	LOUTH,	202,181	65,820	304	.	10	2	.	12	2	.	1	.	.	15	289
9	MEATH,	577,735	67,497	255	.	14	2	.	16	16	239
10	QUEEN'S,	424,723	57,417	216	.	14	5	.	20	1	21	195
11	WESTMEATH,	434,665	61,629	276	.	16	1	.	17	.	2	2	.	.	21	255
12	WEXFORD,	573,323	104,104	531	.	28	2	.	30	.	1	.	.	.	31	500
13	WICKLOW,	499,958	60,824	307	2	55	.	.	59	.	4	2	.	.	65	242
II.—PROVINCE OF MUNSTER.—																
14	CLARE,	788,332	112,334	345	.	4	1	.	5	5	340
15	CORK CO. AND CO BOROUGH,	1,838,921	404,611	2,061	1	102	28	.	133	7	6	12	1	3	162	1,899
16	KERRY,	1,161,752	165,726	677	.	14	6	.	21	2	.	3	.	.	26	651
17	LIMERICK CO. AND CO. BOROUGH.	662,973	146,098	793	.	19	5	.	25	1	2	5	.	.	33	760
18	TIPPERARY, N. R.,	492,449	67,815	266	.	9	1	.	10	.	1	.	.	.	11	255
19	TIPPERARY, S. R.,	557,688	92,417	421	.	20	8	.	28	1	29	392
20	WATERFORD CO. AND CO. BOROUGH.	452,912	87,187	379	.	21	5	.	26	1	.	2	.	1	30	349
III.—PROVINCE OF ULSTER.—																
21	ANTRIM,	701,529	196,090	1,075	3	213	1	.	217	576	51	22	.	.	866	209
22	ARMAGH,	312,659	125,392	686	1	216	.	.	217	80	33	44	3	.	377	309
23	BELFAST CO. BOROUGH,	14,716	349,180	2,854	4	969	303	.	1,277	674	204	62	1	9	2,247	607
24	CAVAN,	467,025	67,544	304	.	68	1	.	70	7	9	.	.	.	86	308
25	DONEGAL,	1,190,269	170,722	775	.	82	1	.	89	57	9	.	.	.	166	616
26	DOWN	607,534	205,889	1,050	1	222	8	.	231	428	53	28	1	.	741	309
27	FERMANAGH,	417,665	65,430	275	.	101	.	.	101	5	10	10	.	.	126	149
28	LONDONDERRY CO. AND CO. BOROUGH.	513,388	144,404	826	3	166	.	.	169	228	30	19	.	.	446	380
29	MONAGHAN,	318,806	74,611	333	.	88	1	.	89	48	3	1	.	.	85	248
30	TYRONE,	778,943	150,567	747	1	157	1	.	159	153	8	18	.	.	343	404
IV.—PROVINCE OF CONNAUGHT.—																
31	GALWAY,	1,467,850	192,549	646	.	13	2	.	15	2	1	.	.	.	18	628
32	LEITRIM,	376,510	69,343	333	.	19	1	.	20	1	21	312
33	MAYO,	1,333,340	199,166	626	1	3	1	.	5	2	.	1	.	.	8	618
34	ROSCOMMON,	608,280	101,791	342	1	7	.	.	8	.	1	.	.	.	9	333
35	SLIGO,	442,205	84,083	388	.	26	2	.	28	.	3	1	.	.	32	356

* See note on page VII.

Acts 7 & 8 Vic., c. 81, and 26 & 27 Vic., c. 90, in the year ending 31st December, 1906.

MARRIAGES.														Signed the Marriage Register with Marks.				PROVINCES AND COUNTIES
Registered in the Quarter ending the last day of				Contracted between				Of		Of Persons not of full Age.				Cases in which				
MARCH.	JUNE.	SEPTEMBER.	DECEMBER.	Bachelors and Spinsters.	Bachelors and Widows.	Widowers and Spinsters.	Widowers and Widows.	Widowers.	Widows.	Men.	Women.	Men.	Women.	Both signed.	One signed.			
7,020	5,095	5,169	5,378	20,184	570	1,555	353	1,908	923	311	1,096	1,952	1,409	581	2,199	IRELAND, PROVINCES.		
1,536	1,426	1,698	1,650	5,681	211	391	87	478	298	109	339	498	365	138	587	LEINSTER,		
2,209	921	918	894	4,432	123	316	71	387	194	48	180	304	199	62	379	MUNSTER,		
2,173	2,153	2,195	2,494	7,971	189	682	173	855	362	147	531	842	659	269	963	ULSTER,		
1,042	595	358	340	2,100	47	166	22	188	69	7	46	308	186	112	270	CONNAUGHT,		

MARRIAGES in the Year 1906—in COUNTIES.

56	35	54	36	161	7	12	1	13	8	.	7	15	3	1	16	CARLOW.
178	237	278	206	802	23	63	11	74	34	11	28	51	23	7	60	DUBLIN.
535	514	666	598	2,047	96	130	40	170	136	70	155	128	182	59	192	DUBLIN CO. BOROUGH.
66	74	59	106	275	9	13	8	21	17	3	16	24	10	4	26	KILDARE.
98	73	62	75	279	5	24	.	24	5	.	9	28	9	7	23	KILKENNY.
96	43	69	77	254	9	20	2	22	11	.	17	25	14	7	25	KING'S.
68	40	35	47	164	3	21	2	23	5	1	4	22	6	3	22	LONGFORD.
69	81	71	83	280	5	13	6	19	11	1	10	36	25	12	37	LOUTH.
65	67	63	60	230	9	12	4	16	13	2	9	21	11	6	20	MEATH.
67	25	57	67	199	3	14	.	14	3	1	12	18	3	2	17	QUEEN'S.
75	63	70	68	240	12	20	4	24	16	1	10	24	11	2	31	WESTMEATH.
161	90	137	143	483	13	29	6	35	19	15	44	76	42	17	84	WEXFORD.
62	84	77	84	267	17	20	3	23	20	4	18	30	26	11	34	WICKLOW.

MARRIAGES in the Year 1906—in COUNTIES.

184	66	54	41	307	15	21	2	23	17	1	12	32	13	5	35	CLARE.
829	393	446	398	1,865	42	126	28	154	70	23	62	105	80	19	147	CORK CO. AND CO. BOROUGH.
406	97	84	90	609	10	49	9	58	19	3	24	52	24	10	56	KERRY.
368	158	132	135	696	28	53	16	69	44	9	35	52	37	15	59	LIMERICK CO. AND CO. BOROUGH.
129	39	48	50	243	6	14	3	17	9	2	4	13	7	2	16	TIPPERARY, N.R.
166	93	73	89	380	13	22	6	23	19	5	19	23	14	3	31	TIPPERARY, S.R.
127	75	81	96	332	9	31	7	38	16	5	24	27	24	8	35	WATERFORD CO. AND CO. BOROUGH.

MARRIAGES in the Year 1906—in COUNTIES.

227	279	270	299	951	17	84	23	107	40	22	72	65	39	18	68	ANTRIM.
184	160	186	156	588	21	61	16	77	37	10	31	97	82	30	119	ARMAGH.
535	736	770	813	2,510	72	205	67	272	139	52	174	76	156	27	178	BELFAST CO. BOROUGH.
129	102	72	96	347	8	35	4	30	12	12	12	47	15	9	44	CAVAN.
242	123	111	194	704	5	59	7	66	12	12	48	901	128	79	172	DONEGAL.
231	243	257	319	923	19	90	18	108	37	26	89	89	61	32	86	DOWN.
76	62	62	75	241	8	23	3	26	11	1	18	24	15	7	25	FERMANAGH.
203	163	190	270	745	17	53	11	64	28	8	44	101	75	32	112	LONDONDERRY CO. AND CO. BOROUGH.
129	82	79	80	300	9	18	6	24	15	2	7	43	25	12	44	MONAGHAN.
151	197	207	192	662	13	54	18	72	31	13	41	99	62	23	115	TYRONE.

MARRIAGES in the Year 1906—in COUNTIES.

249	148	130	119	590	14	37	5	42	19	5	20	110	61	40	91	GALWAY.
177	49	49	58	296	6	27	4	31	10	.	5	34	15	5	39	LEITRIM.
268	214	85	59	566	9	47	4	51	13	.	14	88	73	47	67	MAYO.
177	64	48	53	299	13	27	3	30	16	1	3	31	12	8	27	ROSCOMMON.
171	120	46	51	349	5	28	6	34	11	1	4	45	25	12	46	SLIGO.

ABSTRACT OF MARRIAGES.—Marriages registered in Ireland, pursuant to the

I.—PROVINCE OF LEINSTER.—

SUPERINTENDENT REGISTRARS' DISTRICTS.*	AREA in Statute Acres exclusive of the larger Rivers, Lakes, and Tideways.	Popula- tion, 1901.	TOTAL MARRIAGES.	MARRIAGES.													
				Registered under the Act 7 & 8 Vic., c. 81.													
				According to the Rites of the Church of Ireland.						In Registered Presbyterian Meeting Houses.	In Registered Buildings.	In the Registrar's Office.	Society of Friends.	Jews.	TOTAL Registered under the Act 7 & 8 Vic., c. 81.	Roman Catholic Marriages Registered under the 26 & 27 Vic., c. 90.	
				Special Licence.	Licence.	Banns.	Registrar's Certificate.	Not stated by which of the foregoing Forms.	TOTAL.								
1. Carlow Co.																	
No. 1	BALTINGLASS, part of . . .	33,393	4,486	15	15	
2	CARLOW, part of, . . .	162,937	29,726	154	.	16	4	.	.	.	20	.	1	1	.	22	132
3	NEW ROSS, part of, . . .	25,094	3,536	12	12
2. Dublin Co.																	
4	BALROTHERY, . . .	84,072	18,146	77	.	.	1	.	.	.	1	1	76
5	CELBRIDGE, part of, . . .	26,237	5,133	32	2	2	4	3	.	.	.	7	25
6	DUBLIN, NORTH, part of, . . .	36,275	16,957	85	.	7	3	.	.	.	10	10	75
7	DUBLIN, SOUTH, part of, . . .	45,294	72,071	469	2	94	25	1	.	122	8	6	.	.	.	136	333
8	RATHDOWN, part of, . . .	26,995	45,261	236	4	27	14	.	.	45	3	4	4	.	.	56	180
3. Dublin Co. Borough.																	
9	DUBLIN, NORTH, part of, . . .	4,815	148,635	1,131	3	101	18	2	3	127	17	12	43	.	.	199	932
10	DUBLIN, SOUTH, part of, . . .	3,096	142,003	1,182	20	123	16	3	.	162	12	25	90	3	3	295	887
4. Kildare Co.																	
11	ATHY, part of, . . .	113,111	16,192	81	.	5	.	.	.	5	1	6	75
12	BALTINGLASS, part of, . . .	17,153	2,030	10	.	1	.	.	.	1	1	9
13	CELBRIDGE, part of, . . .	53,697	9,092	28	.	2	.	.	.	2	2	26
14	EDENDERRY, part of, . . .	69,435	5,243	21	.	1	.	.	.	1	1	20
15	NAAS, part of, . . .	165,101	31,009	165	1	11	11	.	.	23	2	2	8	.	.	35	130
5. Kilkenny Co.																	
16	CALLAN, part of, . . .	62,148	8,163	28	28
17	CARRICK-ON-SUIR, part of, . . .	32,120	4,466	11	.	2	.	.	.	2	2	9
18	CASTLECOMER, . . .	57,820	10,114	51	.	1	.	.	.	1	.	1	.	.	.	2	49
19	KILKENNY, . . .	110,944	23,708	102	.	4	.	.	.	4	2	6	56
20	NEW ROSS, part of, . . .	28,355	3,716	9	9
21	THOMASTOWN, . . .	107,577	13,239	41	.	.	2	.	.	2	2	39
22	URLINGFORD, part of, . . .	52,999	5,891	24	24
23	WATERFORD, part of, . . .	57,286	9,863	42	42
6. King's Co.																	
24	BIRR, part of, . . .	193,244	23,281	88	.	2	.	.	.	2	1	3	85
25	EDENDERRY, part of, . . .	81,061	7,322	30	.	2	1	.	.	3	3	27
26	MOUNTMELLICK, part of, . . .	24,548	2,797	14	.	1	.	.	.	1	1	13
27	ROSCREA, part of, . . .	55,565	5,810	57	.	2	.	.	.	2	.	1	.	.	.	3	54
28	TULLAMORE, part of, . . .	138,845	20,977	96	.	4	2	.	.	6	6	90
7. Longford Co.																	
29	BALLYMAHON, part of, . . .	69,733	9,478	47	.	2	.	.	.	2	2	45
30	GRANARD, part of, . . .	77,964	14,882	52	.	3	1	.	.	4	4	48
31	LONGFORD, . . .	110,073	22,312	91	.	7	.	.	.	7	.	2	1	.	.	10	81
8. Louth Co.																	
32	ARDEE, part of, . . .	65,909	11,578	38	.	1	2	.	.	3	1	4	34
33	DROGHEDA, part of, . . .	41,858	19,513	98	.	1	.	.	.	1	1	97
34	DUNDALK, . . .	94,414	34,729	168	.	8	.	.	.	8	1	.	1	.	.	10	158

* The Superintendent Registrars' Districts, 159 in number, are coterminous with the Poor Law Unions of the same names. For the total number of Alterations in the boundaries of many districts were made in the course of the year 1899, consequent on the operation

Acts 7 & 8 Vic., c. 81, and 26 & 27 Vic., c. 90, in the year ending 31st December, 1906.

MARRIAGES in the Year 1906—in the SUPERINTENDENT REGISTRARS' DISTRICTS in each County.

MARRIAGES.																SUPERINTENDENT REGISTRARS' DISTRICTS	
Registered in the Quarter ending the last day of				Contracted between				Of		Of Persons not of full Age.		Signed the Marriage Register with Marks.					
MARCH.	JUNE.	SEPTEMBER.	DECEMBER.	Bachelors and Spinners.	Bachelors and Widows.	Widowers and Spinners.	Widowers and Widows.	Widowers.	Widows.	Men.	Women.	Men.	Women.	Cases in which			
														Both signed.	One signed.		
1. Carlow Co.																	
4	5	5	1	14	.	.	1	1	1	.	1	.	1	.	1	1	BALTINGLASS, part of.
47	28	44	35	135	7	12	.	12	7	.	6	15	2	1	15	15	CARLOW, part of.
5	2	5	.	12	NEW ROSS, part of.
2. Dublin Co.																	
15	24	19	19	68	1	7	1	8	2	3	3	5	1	.	6	6	BALROTHERY.
6	12	7	7	32	1	.	.	1	1	CELBRIDGE, part of.
14	16	31	24	79	1	4	1	5	2	1	4	6	2	1	6	6	DUBLIN, NORTH, part of.
96	120	150	103	422	8	33	6	39	14	2	9	23	15	5	28	28	DUBLIN, SOUTH, part of.
47	65	71	53	201	13	19	3	22	16	5	12	16	5	1	19	19	RATHDOWN, part of.
3. Dublin Co. Borough.																	
227	280	299	325	1,019	39	55	18	73	57	19	50	57	82	23	93	93	DUBLIN, NORTH, part of.
308	234	367	273	1,028	57	75	22	97	79	51	105	71	100	36	99	99	DUBLIN, SOUTH, part of.
4. Kildare Co.																	
16	20	15	30	74	2	3	2	5	4	.	.	9	3	1	10	10	ATHY, part of.
2	1	5	2	9	.	1	.	1	BALTINGLASS, part of.
3	10	5	10	25	2	.	1	1	3	.	.	2	2	1	2	2	CELBRIDGE, part of.
4	3	7	7	20	.	1	.	1	.	1	4	1	.	.	1	1	EDENDERRY, part of.
41	40	27	57	147	5	8	5	13	10	2	12	12	5	2	13	13	NAAS, part of.
5. Kilkenny Co.																	
5	5	6	12	27	.	1	.	1	.	.	3	3	1	1	2	2	CALLAN, part of.
4	2	4	1	10	.	1	.	1	CARRICK-ON-SUIR, part of.
18	9	9	15	49	.	2	.	2	.	.	.	2	2	1	2	2	CASTLECOMER.
30	33	22	17	56	3	13	.	13	3	.	2	11	2	2	9	9	KILKENNY.
1	1	1	6	9	1	1	.	.	1	1	NEW ROSS, part of.
15	9	11	6	37	.	4	.	4	.	.	.	2	1	1	1	1	THOMASTOWN.
10	3	5	6	24	1	2	.	.	2	2	URLINGFORD, part of.
15	11	4	12	37	2	3	.	3	2	.	2	7	3	2	6	6	WATERFORD, part of.
6. King's Co.																	
27	6	32	23	80	3	5	.	5	3	.	11	7	4	1	9	9	BIRR, part of.
5	6	6	13	28	2	.	.	.	2	.	2	6	2	2	4	4	EDENDERRY, part of.
4	5	.	5	13	.	1	.	1	.	.	1	MOUNTMELICK, part of.
20	15	9	13	51	1	4	1	5	2	.	.	3	1	.	4	4	ROSCREA, part of.
40	11	22	23	62	3	10	1	11	4	.	3	9	7	4	8	8	TULLAMORE, part of.
7. Longford Co.																	
16	10	11	10	38	1	7	1	8	2	1	2	10	1	1	9	9	BALLYMAHON, part of.
21	11	10	10	44	1	7	.	7	1	.	1	5	3	1	6	6	GRANARD, part of.
31	19	14	27	62	1	7	1	8	2	.	1	7	2	1	7	7	LONGFORD.
8. Louth Co.																	
7	16	7	8	38	4	2	.	6	6	ARDEE, part of.
25	26	26	21	93	.	4	1	5	1	1	3	10	11	5	11	11	DROGHEDA, part of.
37	39	38	54	149	5	9	5	14	10	.	7	22	12	7	20	20	DUNDALK.

Marriages in each of these Unions, which extend into more than one County, and for the Index numbers of those Unions in this Abstract, see pages 25-27 of the Local Government (Ireland) Act, 1898. The statistics given in this Report are for the Districts as newly constituted.

II.—PROVINCE OF MUNSTER.—continued.

SUPERINTENDENT REGISTRARS' DISTRICTS.	AREA in Statute Acres exclusive of the larger Rivers, Lakes, and Tideways.	Popula- tion, 1901.	TOTAL MARRIAGES.	MARRIAGES.													
				Registered under the Act 7 & 8 Vic., c. 81.													
				According to the Rites of the Church of Ireland.						In Registered Presbyterian Meeting Houses.	In Registered Buildings.	In the Registrar's Office.	Society of Friends.	Jews.	TOTAL Registered under the Act 7 & 8 Vic., c. 81.	Roman Catholic Marriages Registered under the 36 & 37 Vic., c. 50.	
				Special Licence.	Licence.	Banns.	Registrar's Certificate.	Not stated by which of the foregoing forms.	TOTAL.								
15. Cork Co. and Co. Borough.																	
No.																	
72	BANDON,	101,345	17,878	89	.	11	2	.	.	13	.	1	.	.	.	14	75
73	BANTRY,	106,854	13,457	49	.	2	.	.	.	2	2	47
74	CASTLETOWN,	73,445	11,178	40	40
75	CLONAKILTY,	80,465	19,158	73	.	8	.	.	2	10	10	63
76	CORK,	169,732	133,173	873	1	42	18	.	.	61	7	2	10	1	3	84	789
77	DUNMANWAY,	103,917	13,321	44	.	7	.	.	.	7	7	37
78	FERMOY,	143,360	22,732	117	.	5	5	.	.	10	.	.	1	.	.	11	106
79	KANTURK,	185,685	23,181	121	121
80	KILMALLOCK, part of	19,384	4,121	26	20
81	KINSALE,	79,651	16,673	63	.	7	1	.	.	8	8	75
82	MACROOM,	179,108	22,998	84	84
83	MALLOW,	149,565	20,726	110	.	2	1	.	.	3	.	.	1	.	.	4	106
84	MIDDLETON,	109,266	21,243	107	.	2	1	.	.	3	3	104
85	MILLSTREET,	74,905	10,515	18	18
86	MITCHELSTOWN, part of	48,406	8,656	51	.	2	.	.	.	2	2	49
87	SKIBBEREEN,	115,025	25,195	98	.	7	.	.	.	7	.	2	.	.	.	9	89
88	SKULL,	57,169	10,243	48	.	5	.	.	.	5	.	1	.	.	.	6	42
89	YOUGHAL, part of	36,639	10,163	36	.	2	.	.	.	2	2	34
16. Kerry Co.																	
90	CAHERSIVEEN,	193,130	22,435	66	.	1	1	.	.	2	2	64
91	DINGLE,	126,459	18,274	81	.	2	.	.	.	2	.	.	1	.	.	3	78
92	KENMARE,	193,416	14,642	36	.	2	.	.	.	2	.	.	1	.	.	3	33
93	KILLARNEY,	251,430	37,096	177	.	2	2	.	.	4	2	6	171
94	LISTOWEL, part of	165,504	31,394	140	1	1	1	139
95	TRALEE,	221,813	41,885	177	.	7	3	.	.	10	.	.	1	.	.	11	166
17. Limerick Co. and Co. Borough.																	
96	CROOM,	63,324	10,806	41	.	1	.	.	.	1	1	40
97	KILMALLOCK, part of	125,766	21,430	82	82
98	LIMERICK, part of	109,252	58,422	436	.	16	4	.	.	20	1	1	5	.	.	27	409
99	LISTOWEL, part of	24,672	4,301	11	11
100	MITCHELSTOWN, part of	38,551	5,501	16	.	.	1	.	.	1	1	15
101	NEWCASTLE,	143,862	23,891	112	.	1	.	.	.	1	1	111
102	RATHKEALE,	101,887	14,991	58	.	1	.	.	1	2	.	1	.	.	.	3	55
103	TIPPERARY, part of	35,659	6,756	37	37
18. Tipperary Co. N.R.																	
104	BIRR, part of	27,428	2,051	5	5
105	BORRISOKANE,	81,850	8,532	24	.	3	1	.	.	4	.	1	.	.	.	5	19
106	NENAGH,	183,088	24,932	86	.	2	.	.	.	2	2	84
107	ROSCREA, part of	57,540	8,017	22	.	2	.	.	.	2	2	20
108	THURLES,	142,543	24,283	129	.	2	.	.	.	2	2	127
19. Tipperary Co. S.R.																	
109	CALLAN, part of	41,863	5,642	11	11
110	CARRICK-ON-SUIR, part of	26,059	8,084	45	45
111	CASHEL,	156,137	20,182	75	.	6	1	.	.	7	7	68
112	CLOGHEEN,	117,422	15,521	63	.	2	3	.	.	5	5	58
113	CLONMEL, part of	47,235	15,046	90	.	3	3	.	.	6	6	84
114	TIPPERARY, part of	144,328	25,176	130	.	8	1	.	.	9	1	10	130
115	URLINGFORD, part of	24,644	2,766	7	.	1	.	.	.	1	1	6

MARRIAGES in the Year 1906—in the SUPERINTENDENT REGISTRARS' DISTRICTS in each County.

MARRIAGES.																SUPERINTENDENT REGISTRARS' DISTRICTS
Registered in the Quarter ending the last day of				Contracted between				Of		Of Persons not of full Age.		Signed the Marriage Register with Marks.				
MARCH.	JUNE.	SEPTEMBER.	DECEMBER.	Bachelors and Spinsters.	Bachelors and Widows.	Widowers and Spinsters.	Widowers and Widows.	Widowers.	Widows.	Men.	Women.	Men.	Women.	Cases in which		
														Both signed.	One signed.	
																15. Cork Co. and Co. Borough.
35	17	20	17	83	.	6	.	6	.	1	4	2	.	6	BANDON.	
34	6	8	1	44	3	2	.	2	3	.	1	3	3	2	BANTRY.	
22	8	6	4	38	.	2	.	2	.	1	1	.	.	1	CASTLETOWN.	
37	12	17	7	68	.	4	1	5	1	3	1	1	1	1	CLONAKILTY.	
249	193	230	201	777	21	54	21	75	42	11	36	36	40	7	62	OORK.
24	7	9	4	37	1	5	1	6	2	.	2	.	.	2	DUNMANWAY.	
36	20	34	27	111	2	3	1	4	3	1	5	3	4	7	FERMOY.	
67	22	17	15	113	2	5	1	6	3	2	5	9	12	4	13	KANTURK.
10	3	3	4	17	1	2	.	2	1	.	.	2	2	1	2	KILMALLOCK, part of
36	13	11	23	74	.	8	1	9	1	2	2	4	2	.	6	KINSALE.
37	22	14	11	78	.	6	.	6	.	1	.	6	1	1	5	MACROOM.
52	21	20	17	101	4	4	1	5	5	3	3	6	1	1	5	MALLOW.
49	18	17	23	93	5	9	.	9	5	.	1	11	4	1	13	MIDDLETON.
13	1	2	2	16	2	.	.	.	2	.	.	.	1	.	1	MILLSTREET.
28	6	9	8	49	.	2	.	2	.	.	1	4	2	.	6	MITCHELSTOWN, part of.
62	13	12	11	91	.	7	.	7	.	.	2	6	1	.	7	SKIBBEREEN.
25	6	7	10	42	1	5	.	5	1	.	1	5	2	1	5	SKULL.
13	5	10	8	33	.	2	1	3	1	.	2	2	2	.	4	YOUGHAL, part of.
																16. Kerry Co.
49	10	3	4	61	2	2	1	3	3	.	2	5	3	1	6	CAHERSIVEEN.
70	3	3	5	76	.	4	1	5	1	.	.	14	5	4	11	DINGLE.
15	4	9	8	29	2	5	.	5	2	1	3	4	.	.	4	KENMARE.
105	30	19	23	157	4	15	1	16	5	.	4	9	.	.	9	KILLARNEY.
84	15	15	26	125	2	10	3	13	5	.	3	15	8	5	13	LISTOWEL, part of.
83	35	35	24	161	.	13	3	16	3	2	12	5	8	.	13	TRALEE.
																17. Limerick Co. and Co. Borough.
17	11	5	8	35	3	3	.	3	3	2	2	1	1	.	2	CROOM.
46	19	9	8	72	1	8	1	9	2	.	3	6	2	1	6	KILMALLOCK, part of.
182	77	87	90	396	15	22	13	35	28	6	20	26	22	11	26	LIMERICK, part of.
8	.	.	3	9	1	1	.	1	1	.	.	1	.	.	1	LISTOWEL, part of.
5	9	2	.	15	1	.	.	.	1	.	.	1	.	.	1	MITCHELSTOWN, part of.
69	17	16	10	96	4	11	1	12	5	.	3	8	5	2	9	NEWCASTLE.
25	14	10	9	50	3	4	1	5	4	1	5	5	6	1	9	RATHKEALE.
16	11	3	7	33	.	4	.	4	.	.	2	4	1	.	5	TIPPERARY, part of.
																18. Tipperary Co. N.R.
2	2	1	.	5	1	1	.	.	1	BIRR, part of.
14	1	7	2	23	.	.	1	1	1	.	.	4	1	1	3	BORRISOKANE.
41	10	14	21	76	2	8	.	8	2	1	2	3	2	.	5	NENAGH.
7	5	2	8	18	2	1	1	2	3	.	.	1	2	.	3	ROSCREA, part of.
65	21	24	19	121	2	5	1	6	3	1	1	4	2	1	4	THURLES.
																19. Tipperary Co. S.R.
8	.	1	2	9	1	1	.	1	1	CALLAN, part of.
18	6	12	9	38	2	5	.	5	2	1	8	5	4	1	7	CARRICK-ON-SUIR, part of.
21	23	15	16	67	3	3	2	5	5	.	.	1	3	.	4	CASHEL.
31	12	11	9	61	1	1	.	1	1	.	1	5	.	.	5	OLOGHEEN.
25	22	17	26	79	2	6	3	9	5	2	7	3	3	1	4	CLONMEL, part of.
60	29	17	24	119	4	6	1	7	5	2	3	9	4	1	11	TIPPERARY, part of.
3	1	.	3	7	URLINGFORD, part of.

II.—PROVINCE OF MUNSTER.—*continued*

SUPERINTENDENT REGISTRARS' DISTRICTS.	AREA in Statute Acres exclusive of the larger Rivers, Lakes, and Tideways.	Popula- tion, 1901.	TOTAL MARRIAGES.	MARRIAGES.												
				Registered under the Act 7 & 8 Vic., c. 81.												
				According to the Rites of the Church of Ireland.						In Registered Presbyterian Meeting Houses.	In Registered Buildings.	In the Registrar's Office.	Society of Friends.	Jews.	TOTAL Registered under the Act 7 & 8 Vic., c. 81.	Roman Catholic Marriages Registered under the 26 & 27 Vic., c. 90.
				Special Licence.	Licence.	Banns.	Registrar's Certificate.	Not stated by which of the foregoing forms.	TOTAL.							
20. Waterford Co. and Co. Borough.																
No.																
116	CARRICK-ON-SUIR, part of.	54,453	5,313	18	18
117	CLONMEL, part of.	40,473	3,680	6	6
118	DUNGARVAN.	94,044	14,966	53	.	3	1	.	.	4	4	49
119	KILMACTHOMAS.	64,478	7,109	31	.	3	.	.	.	3	3	28
120	LISMORE.	97,048	13,273	63	.	3	2	.	.	5	1	.	.	.	6	57
121	WATERFORD, part of.	68,431	38,228	191	.	12	2	.	.	14	.	2	.	1	17	174
122	YOUGHAL, part of.	33,965	4,718	17	17

III.—PROVINCE OF ULSTER.—

21. Antrim Co.																	
123	ANTRIM.	117,127	29,473	126	.	15	.	.	.	15	83	7	1	.	.	106	20
124	BALLYCASTLE.	102,197	12,686	70	.	17	1	.	.	18	24	42	28
125	BALLYMENA.	161,162	53,062	257	.	17	.	.	.	17	183	13	13	.	.	226	31
126	BALLYMONEY.	121,133	28,276	144	.	25	.	.	.	25	88	4	1	.	.	118	26
127	BELFAST, part of.	22,087	11,041	83	.	17	.	.	.	17	38	4	.	.	.	59	24
128	LARNE.	117,801	33,029	215	1	38	.	.	.	39	118	18	.	.	.	175	40
129	LISBURN, part of.	47,706	25,260	172	2	80	.	.	.	82	42	4	7	.	.	135	37
130	LURGAN, part of.	12,317	3,244	8	.	4	.	.	.	4	.	1	.	.	.	5	3
22. Armagh Co.																	
131	ARMAGH.	146,578	46,856	227	.	61	.	.	.	61	35	4	17	1	.	118	109
132	BANBRIDGE, part of.	18,012	6,248	24	.	13	.	.	.	13	2	2	.	.	.	17	7
133	CASTLEBLAYNEY, part of.	35,765	10,297	53	.	2	.	.	.	2	6	1	.	.	.	9	44
134	LURGAN, part of.	40,333	39,452	270	1	121	.	.	.	122	23	25	25	2	.	197	73
135	NEWRY, part of.	71,971	22,539	112	.	19	.	.	.	19	14	1	2	.	.	36	76
23. Belfast Co. Borough.																	
136	BELFAST, part of.	14,716	349,180	2,854	4	969	303	.	1	1,277	674	204	82	1	9	2,247	607
24. Cavan Co.																	
137	BAILIEBOROUGH.	71,952	15,510	68	.	14	.	.	.	14	4	18	50
138	BAWNBOY, part of.	61,908	9,573	42	.	12	.	.	.	12	.	1	.	.	.	13	29
139	CAVAN.	161,074	36,963	157	.	33	1	.	.	34	2	2	.	.	.	38	119
140	COOTEHILL, part of.	69,382	15,434	60	.	7	.	.	1	8	1	4	.	.	.	13	47
141	ENNISKILLEN, part of.	40,507	5,524	17	2	.	.	.	2	15
142	GRANARD, part of.	20,281	4,899	27	.	2	.	.	.	2	2	25
143	OLDCASTLE, part of.	41,921	9,608	23	23
25. Donegal Co.																	
144	BALLYSHANNON, part of.	41,507	9,185	41	.	6	1	.	.	7	7	34
145	DONEGAL.	160,411	20,480	124	.	26	.	.	.	26	.	4	.	.	.	30	94
146	DUNFANAGHY.	125,678	15,781	69	.	11	.	.	.	11	11	58
147	GLENTIES.	257,474	33,191	133	.	3	.	.	.	3	3	130
148	INISHOWEN.	159,418	28,943	109	.	5	.	.	.	5	5	1	.	.	.	11	98
149	LETTERKENNY.	101,245	13,080	66	.	7	.	.	.	7	9	1	.	.	.	17	49
150	LONDONDERRY, part of.	58,948	8,633	27	.	8	.	.	.	8	1	9	18
151	MILLFORD.	111,334	20,259	88	.	8	.	.	.	8	12	2	.	.	.	22	66
152	STRABANE, part of.	53,103	10,463	62	.	8	.	.	.	8	22	1	.	.	.	31	31
153	STRANORLAR.	121,151	13,707	56	.	10	.	.	.	10	8	18	38

III.—PROVINCE OF ULSTER.—continued

SUPERINTENDENT REGISTRARS' DISTRICTS.	AREA in Statute Acres exclusive of the larger Rivers, Lakes, and Tideways.	Popula- tion, 1901.	TOTAL MARRIAGES.	MARRIAGES.													
				Registered under the Act 7 & 8 Vic., c. 31.													
				According to the Rites of the Church of Ireland.						In Registered Presbyterian Meeting Houses.	In Registered Buildings.	In the Registrar's Office.	Society of Friends.	Jews.	TOTAL Registered under the Act 7 & 8 Vic., c. 31.	Roman Catholic Marriages Registered under the 26 & 27 Vic., c. 90.	
				Special Licence.	Licence.	Banns.	Registrar's Certificate.	Not stated by which of the foregoing forms.	TOTAL.								
26. Down Co.																	
No.																	
154	BANBRIDGE, part of,	107,138	36,206	191	46	46	67	18	9	.	.	140	51
155	BELFAST, part of,	12,603	8,045	39	12	3	.	.	.	15	19	34	5
156	DOWNPATRICK,	147,446	38,889	174	21	1	.	.	.	22	75	3	.	.	.	100	74
157	KILKEEL,	81,884	19,131	100	21	2	.	.	.	23	14	1	.	.	.	38	62
158	LISBURN, part of,	71,335	21,203	99	1	30	1	.	.	32	43	15	3	.	.	93	6
159	LURGAN, part of,	27,293	11,022	51	20	1	.	.	.	21	17	7	1	.	.	46	5
160	NEWRY, part of,	66,000	29,493	171	30	30	41	.	2	.	.	73	98
161	NEWTOWNARDS,	93,885	41,920	225	42	42	152	9	14	.	.	217	8
27 Fermanagh Co.																	
162	BALLYSHANNON, part of,	58,396	6,187	23	6	6	.	1	.	.	.	7	16
163	CLONES, part of,	45,704	7,820	55	15	15	15	40
164	ENNISKILLEN, part of,	157,108	25,616	91	30	30	5	6	5	.	.	46	45
165	IRVINESTOWN, part of,	57,749	9,760	41	19	19	.	2	1	.	.	22	19
166	LISNASKEA,	98,708	16,047	65	31	31	.	1	4	.	.	36	29
28. Londonderry Co. and Co. Borough.																	
167	COLERAINE,	118,786	29,917	160	40	40	76	6	3	.	.	125	35
168	LIMAVADY,	152,711	20,623	97	23	23	33	56	41
169	LONDONDERRY, part of,	85,172	54,872	392	3	82	.	.	.	85	80	17	4	.	.	186	206
170	MAGHERAFELT,	156,719	38,992	177	21	21	39	7	12	.	.	79	98
29. Monaghan Co.																	
171	CARRICKMACROSS,	65,651	15,544	78	4	4	2	6	72
172	CASTLEBLAYNEY, part of	63,761	16,318	77	3	3	17	1	1	.	.	22	55
173	CLONES, part of,	27,800	8,028	40	7	7	2	2	.	.	.	11	29
174	COOTEHILL, part of,	36,462	6,420	12	4	1	.	.	.	5	4	9	3
175	MONAGHAN,	125,132	28,301	126	14	14	23	37	89
30. Tyrone Co.																	
176	CASTLEDERG,	91,786	11,789	52	11	11	12	.	1	.	.	24	28
177	CLOGHER,	89,284	14,316	75	23	23	13	2	1	.	.	39	36
178	COOKSTOWN,	96,720	23,615	118	22	22	31	.	6	.	.	59	59
179	DUNGANKON,	110,217	32,563	175	41	1	.	.	.	42	36	2	3	.	.	83	92
180	IRVINESTOWN, part of,	24,131	4,335	10	4	4	4	6
181	OMAGH,	229,813	38,553	193	1	26	.	.	.	27	40	2	3	.	.	72	121
182	STRABANE, part of,	136,992	25,396	124	30	30	26	2	4	.	.	62	62

MARRIAGES in the Year 1906—in the SUPERINTENDENT REGISTRARS' DISTRICTS in each County.

MARRIAGES.																SUPERINTENDENT REGISTRARS' DISTRICTS
Registered in the Quarter ending the last day of				Contracted between				Of		Of Persons not of full Age.		Signed the Marriage Register with Marks.				
MARCH.	JUNE.	SEPTEMBER.	DECEMBER.	Bachelors and Spinners.	Bachelors and Widows.	Widowers and Spinners.	Widowers and Widows.	Widowers.	Widows.	Men.	Women.	Men.	Women.	Cases in which		
														Both signed.	One signed.	
26. Down Co.																
29	44	60	58	166	1	21	3	24	4	5	20	16	14	10	10	BANBRIDGE, part of.
7	15	7	10	35	.	4	.	4	.	1	3	1	1	.	2	BELFAST, part of.
33	36	49	56	154	4	14	2	16	6	7	18	15	6	4	13	DOWNPATRICK.
17	26	26	31	89	3	8	.	8	3	1	11	11	4	1	13	KILKEEL.
19	26	24	30	86	.	13	.	13	.	2	6	5	5	2	6	LISBURN, part of.
8	18	11	14	42	.	9	.	9	.	.	1	2	3	.	5	LURGAN, part of.
72	24	24	51	150	4	11	6	17	10	2	8	27	17	11	22	NEWRY, part of.
46	54	56	69	201	7	10	7	17	14	8	22	12	11	4	15	NEWTOWNARDS.
27. Fermanagh Co.																
7	5	4	7	20	1	2	.	2	1	.	1	2	2	1	2	BALLYSHANNON, part of.
17	11	14	13	48	.	7	.	7	.	.	2	5	2	1	5	CLONES, part of.
19	26	18	28	82	3	3	3	6	6	1	5	5	6	2	7	ENNISKILLEN, part of.
15	5	10	11	37	1	3	.	3	1	.	4	4	3	2	3	IRVINESTOWN, part of.
18	15	16	16	54	3	8	.	8	3	.	6	8	2	1	8	LISNASKEA.
28. Londonderry Co. and Co. Borough.																
32	38	40	50	144	4	10	2	12	6	2	10	14	7	3	15	COLERAINE.
22	19	25	31	89	1	6	1	7	2	1	14	9	5	4	9	LIMAVADY.
103	68	85	136	349	8	29	6	35	14	3	11	45	36	15	51	LONDONDERRY, part of.
46	38	40	53	163	4	8	2	10	6	2	9	33	24	10	37	MAGHERAFELT.
29. Monaghan Co.																
28	11	20	19	72	1	5	.	5	1	.	1	13	6	3	13	CARRICKMACROSS.
21	20	17	19	65	4	6	2	8	6	1	3	8	8	4	8	CASTLEBLATNEY, part of.
11	10	7	12	38	.	1	1	2	1	1	.	10	4	3	8	CLONES, part of.
5	1	4	2	10	.	2	.	2	.	.	1	1	.	.	1	COOTEHILL, part of.
36	40	22	28	115	4	4	3	7	7	.	2	11	7	2	14	MONAGHAN.
30. Tyrone Co.																
15	13	10	14	48	.	4	.	4	.	3	2	8	5	3	7	CASTLEDERG.
20	14	26	15	66	2	7	.	7	2	1	7	7	2	1	7	CLOGHER.
24	26	35	33	111	1	6	.	6	1	3	10	19	6	3	19	COOKSTOWN.
40	45	54	36	148	5	17	5	22	10	5	6	16	17	5	23	DUNGANNON.
1	6	3	.	10	2	3	1	1	2	IRVINESTOWN, part of.
32	56	50	55	171	3	9	10	19	13	.	6	26	13	3	33	OMAGH.
19	37	29	39	108	2	11	3	14	5	1	8	20	18	7	24	STRABANE, part of.

IV.—PROVINCE OF CONNAUGHT.—

SUPERINTENDENT REGISTRARS' DISTRICTS.	AREA in Statute Acres exclusive of the larger Rivers, Lakes, and Tideways.	Popula- tion, 1901.	TOTAL MARRIAGES.	MARRIAGES.												
				Registered under the Act 7 & 8 Vic., c. 81.												
				According to the Rites of the Church of Ireland.						In Registered Presbyterian Meeting Houses.	In Registered Buildings.	In the Registrar's Office.	Society of Friends.	Jews.	TOTAL Registered under the Act 7 & 8 Vic., c. 81.	Roman Catholic Marriages, Registered under the 26 & 27 Vic., c. 90.
				Special Licence.	Licence.	Banns.	Registrar's Certificate.	Not stated by which of the foregoing Forms.	TOTAL.							
31. Galway Co.																
No. 183	BALLINASLOE, part of,	125,570	15,598	58	.	2	.	.	.	2	2	56
184	OLIFDEN,	193,782	18,768	45	.	.	1	.	.	1	1	.	.	.	2	43
185	GALWAY,	198,536	36,465	152	.	5	1	.	.	6	1	1	.	.	8	144
186	GLENNAMADDY,	100,271	16,577	56	56
187	GORT,	106,326	12,286	21	.	2	.	.	.	2	2	19
188	LOUGHREA,	198,927	20,126	82	82
189	MOUNT BELLEW,	102,404	15,019	35	.	1	.	.	.	1	1	34
190	OUGHTERARD,	173,506	17,732	59	.	1	.	.	.	1	1	58
191	PORTUMNA,	77,264	9,054	39	39
192	TUAM,	191,264	30,924	99	.	2	.	.	.	2	2	97
32 Leitrim Co.																
193	BALLYSHANNON, part of,	32,425	5,229	29	.	1	.	.	.	1	1	28
194	BAWNBOY, part of,	42,788	8,887	35	.	4	.	.	.	4	4	31
195	CARRICK-ON-SHANNON, part of	63,484	13,039	52	.	2	.	.	.	2	2	50
196	MANORHAMILTON,	144,857	22,334	111	.	8	.	.	.	8	8	103
197	MOHILL,	92,956	19,854	106	.	4	1	.	.	5	1	.	.	.	6	100
33. Mayo Co.																
198	BALLINA,	150,428	24,653	14	1	1	.	.	.	2	2	.	.	.	4	10
199	BALLINROBE,	147,144	21,238	75	.	2	1	.	.	3	3	72
200	BELMULLET,	179,246	13,845	45	45
201	CASTLEBAR,	141,193	26,522	100	1	.	.	1	99
202	CLAREMORRIS,	110,790	25,820	95	95
203	KILLALA,	105,160	8,254	10	10
204	SWINEFORD,	151,560	44,162	166	166
205	WESTPORT,	347,819	34,672	121	121
34. Roscommon Co.																
206	ATHLONE, part of,	82,711	10,701	29	29
207	BALLINASLOE, part of,	35,069	3,681	2	2
208	BOYLE, part of,	84,655	16,868	71	.	4	.	.	.	4	.	1	.	.	5	66
209	CARRICK-ON-SHANNON, pt. of	37,518	6,241	14	14
210	CASTLEREAGH,	163,663	33,576	101	.	2	.	.	.	2	2	99
211	ROSCOMMON,	114,345	15,164	63	1	1	.	.	.	2	2	61
212	STROKESTOWN,	90,339	15,560	68	68
35. Sligo Co.																
213	BOYLE, part of,	75,525	13,757	76	.	3	.	.	.	3	3	73
214	DROMORE WEST,	97,063	13,084	31	.	3	.	.	.	3	3	28
215	SLIGO,	143,808	38,088	181	.	19	1	.	.	20	.	3	1	.	24	157
216	TOBERCOURRY,	125,809	19,204	100	.	1	1	.	.	2	2	98

MARRIAGES in the Year 1906—in the SUPERINTENDENT REGISTRARS' DISTRICTS in each County.

MARRIAGES.														Signed the Marriage Register with Marks.				SUPERINTENDENT REGISTRARS' DISTRICTS.
Registered in the Quarter ending the last day of				Contracted between				Of		Of Persons not of full Age.				Cases in which				
MARCH.	JUNE.	SEPTEMBER.	DECEMBER.	Bachelors and Spinsters.	Bachelors and Widows.	Widowers and Spinsters.	Widowers and Widows.	Widowers.	Widows.	Men.	Women.	Men.	Women.	Both signed.	One signed.			
31. Galway Co.																		
24	22	6	6	48	6	4	.	4	6	1	3	14	4	2	14	BALLINASLOE, part of.		
17	10	10	8	42	.	3	.	3	.	2	3	5	6	3	5	CLIFDEN.		
49	19	43	41	137	3	9	3	12	6	1	8	37	26	20	23	GALWAY.		
30	18	6	2	54	.	2	.	2	.	.	1	12	2	1	12	GLENNAMADDY.		
13	3	1	4	20	.	1	.	1	.	.	.	3	.	.	3	GORT.		
32	22	17	11	75	1	5	1	6	2	1	1	8	5	4	5	LOUGHREA.		
21	2	7	5	33	.	2	.	2	.	.	.	1	1	.	2	MOUNT BELLEW.		
23	13	13	10	56	1	1	1	2	2	.	.	18	12	9	12	OUGHTERARD.		
13	15	6	5	35	.	4	.	4	.	.	.	6	.	.	6	PORTUMNA.		
27	24	21	27	90	3	6	.	6	3	.	4	6	5	1	9	TUAM.		
32 Leitrim Co.																		
13	3	6	7	24	1	4	.	4	1	.	.	6	2	2	4	BALLYSHANNON, part of.		
18	4	9	4	32	.	3	.	3	.	.	2	3	.	.	3	BAWNBOY, part of.		
28	6	6	12	50	.	2	.	2	.	.	.	5	3	.	8	CARRICK-ON-SHANNON, part of.		
58	19	17	17	95	4	11	1	12	5	.	3	8	7	3	9	MANORHAMILTON.		
60	17	11	18	95	1	7	3	10	4	.	.	12	3	.	15	MOHILL.		
33. Mayo Co.																		
6	5	2	1	12	.	2	.	2	.	.	1	1	.	.	1	BALLINA.		
13	24	22	16	69	.	6	.	6	.	.	3	7	6	4	5	BALLINROBE.		
8	17	16	4	42	.	3	.	3	.	.	2	20	20	17	6	BELMULLET.		
50	25	17	8	94	1	4	1	5	2	.	2	16	12	7	14	CASTLEBAR.		
39	40	9	7	86	2	7	.	7	2	.	.	3	1	.	4	CLAREMORRIS.		
1	2	5	2	9	.	1	.	1	.	.	1	3	3	1	4	KILLALA.		
79	70	4	13	148	3	12	3	15	6	.	1	18	9	5	17	SWINEFORD.		
72	31	10	8	106	3	12	.	12	3	.	4	20	22	13	16	WESTPORT.		
34. Roscommon Co.																		
23	4	.	2	25	1	3	.	3	1	.	.	2	1	.	3	ATHLONE, part of.		
1	1	.	.	2	BALLINASLOE, part of.		
37	18	10	6	63	1	6	1	7	2	.	1	1	2	1	1	BOYLE, part of.		
5	5	3	1	12	1	1	.	1	1	CARRICK-ON-SHANNON, part of.		
47	25	16	13	90	3	8	.	8	3	.	.	16	5	4	13	CASTLEREAGH.		
40	3	11	9	56	3	3	1	4	4	.	1	6	2	1	6	ROSCOMMON.		
24	8	8	22	51	4	6	1	7	5	1	1	6	2	2	4	STROKESTOWN.		
35. Sligo Co.																		
41	20	11	4	70	.	3	3	6	3	.	.	11	5	4	8	BOYLE, part of.		
10	11	4	6	30	.	1	.	1	.	.	1	5	2	2	3	DROMORE WEST.		
56	60	26	39	161	3	16	1	17	4	1	3	15	11	2	22	SLIGO.		
64	29	5	2	88	2	8	2	10	4	.	.	14	7	4	13	TOBERCURRY.		

AGES of 5,736 PERSONS WHO WERE MARRIED IN IRELAND IN THE YEAR 1906.

The Total Number of MARRIAGES Registered in Ireland in the Year 1906 was 22,662 ; the precise Ages of both Parties were specified in 2,868 instances.

AGES of 2,868 MEN and 2,868 WOMEN married in Ireland in the Year 1906.

—	15-	16-	17-	18-	19-	20-	21-	25-	30-	35-	40-	45-	50-	55-	60-	65-	70-	75-	80-	Total.
Men	1	15	48	122	747	891	564	238	116	63	36	14	11	2	.	.	.	2,868
Women	8	20	81	144	174	1,100	860	312	94	48	17	5	3	2	2,868

AGES of 2,645 BACHELORS and 2,765 SPINSTERS married in the Year 1906.

—	15-	16-	17-	18-	19-	20-	21-	25-	30-	35-	40-	45-	50-	55-	60-	65-	70-	75-	80-	Total.
Bachelors	1	15	48	122	742	872	522	202	73	27	16	3	2	2,645
Spinsters	8	20	81	144	172	1,093	838	263	76	36	10	3	.	1	2,765

AGES of 223 WIDOWERS and 103 WIDOWS married in the Year 1906.

—	15-	16-	17-	18-	19-	20-	21-	25-	30-	35-	40-	45-	50-	55-	60-	65-	70-	75-	80-	Total.
Widowers	5	19	42	36	43	36	20	11	9	2	.	.	.	223
Widows	2	7	22	29	18	12	7	2	3	1	103

AGES of 2,868 HUSBANDS and their WIVES in combination in the Year 1906.

YEARS.	AGES OF WIVES.																	Total Husbands				
	15-	16-	17-	18-	19-	20-	21-	25-	30-	35-	40-	45-	50-	55-	60-	65-	70-			75-	80-	
15-	15-	AGES OF HUSBANDS.
16-	16-	
17-	.	.	1	17-	
18-	.	.	2	4	18-	
19-	.	1	4	16	14	19-	
20-	.	2	3	16	37	24	32	6	1	20-	
21-	.	3	7	28	54	88	479	79	9	21-	
25-	.	1	2	12	24	41	381	364	57	7	25-	
30-	.	1	1	4	8	9	132	273	115	16	4	30-	
35-	1	4	38	97	66	26	6	35-	
40-	.	.	.	1	.	2	23	24	39	14	9	4	40-	
45-	3	7	21	20	9	3	45-	
50-	1	2	5	3	8	12	2	1	1	1	50-	
55-	2	1	.	2	1	6	1	1	55-	
60-	1	.	1	1	4	1	3	.	1	60-	
65-	1	65-	
70-	70-	
75-	75-	
80 & up.	80 & up.	
Total Wives,	.	8	20	81	144	174	1,100	860	312	94	48	17	5	3	2	2,868	Husbands.	
																					2,868	Wives.

The Table read vertically shows the number of Wives at each age, with the ages of their Husbands when married :—Thus, of 20 Wives of the age 17 and under 18 years, One married a Husband aged 17; Two married Husbands aged 18 years, &c.
Read horizontally the Table shows the number of Husbands at each age, with the ages of their Wives when married :—Thus, of 122 Husbands of the age 20 and under 21 years, Three married Wives aged 17 years; Sixteen married Wives aged 18 years, &c.

AGES of 2,577 BACHELORS and 2,577 SPINSTERS who intermarried in the Year 1906.

YEARS	AGES OF SPINSTERS.																	Total Bachelors.				
	15-	16-	17-	18-	19-	20-	21-	25-	30-	35-	40-	45-	50-	55-	60-	65-	70-			75-	80-	
15-	15-	AGES OF BACHELORS.
16-	16-	
17-	.	.	1	17-	
18-	.	.	2	4	18-	
19-	.	1	4	16	14	19-	
20-	.	2	3	16	37	24	32	5	1	20-	
21-	.	3	7	28	53	86	474	76	7	21-	
25-	.	1	2	12	23	41	370	347	50	4	1	25-	
30-	.	1	1	2	6	7	124	252	100	9	3	30-	
35-	1	4	32	81	56	15	2	35-	
40-	.	.	.	1	.	2	14	13	22	9	6	1	40-	
45-	2	5	8	6	.	2	45-	
50-	1	2	4	2	3	3	1	50-	
55-	1	.	.	.	1	55-	
60-	60-	
65-	65-	
70-	70-	
75-	75-	
80 & up.	80 & up.	
Total Spinsters,	.	8	20	79	140	170	1,058	787	246	46	18	5	2,577	Bachelors.	
																					2,577	Spinsters.

MARRIAGES, BIRTHS, and DEATHS in each PROVINCE and COUNTY in IRELAND, registered in the year 1906.

PROVINCES AND COUNTIES.	AREA in Statute Acres, exclusive of the larger Rivers, Lakes, and Tideways.	Popula- tion, 1901.	TOTAL.			BIRTHS.				DEATHS.		Excess of Births over Deaths.
			MARRIAGES.	BIRTHS.	DEATHS.	Including Illegitimate Births.		Illegitimate Births.		Males.	Females.	
						Males.	Females.	Males.	Females.			
IRELAND.	20,315,328	4,458,775	22,662	103,536	74,427	53,386	50,150	1,358	1,333	37,131	37,296	29,109
PROVINCES.												
I. LEINSTER.	4,839,572	1,152,829	6,370	27,121	21,316	14,060	13,361	381	358	10,769	10,547	6,108
II. MUNSTER.	5,955,027	1,076,188	4,942	23,892	16,520	12,455	11,437	263	256	8,523	7,997	7,372
III. ULSTER.	5,322,531	1,582,826	9,015	38,506	28,429	19,767	18,739	660	676	13,715	14,714	10,077
IV. CONNAUGHT.	4,228,195	646,932	2,335	13,714	8,162	7,104	6,610	54	43	4,124	4,038	5,552
I.—PROVINCE OF LEINSTER.—MARRIAGES, BIRTHS, AND DEATHS, 1906—COUNTIES.												
1 CARLOW.	221,424	37,748	181	793	607	416	377	11	16	327	280	186
2 DUBLIN.	218,873	157,568	899	3,111	2,727	1,581	1,530	21	23	1,314	1,413	384
3 DUBLIN CO. BOROUGH.	7,911	290,638	2,313	9,670	7,321	4,988	4,682	160	167	3,639	3,682	2,349
4 KILDARE.	418,497	63,566	305	1,554	969	795	759	23	19	515	454	585
5 KILKENNY.	509,249	79,159	308	1,709	1,330	846	863	18	28	656	671	379
6 KING'S.	493,263	60,187	285	1,149	879	556	593	11	9	482	397	270
7 LONGFORD.	257,770	46,672	190	888	687	449	439	8	6	349	338	201
8 LOUTH.	202,181	65,820	304	1,396	1,091	734	662	8	16	561	530	305
9 MEATH.	577,735	67,497	255	1,292	1,023	674	618	24	7	519	504	269
10 QUEEN'S.	424,723	57,417	216	1,055	921	563	492	8	5	497	421	134
11 WESTMEATH.	434,665	61,629	276	1,225	962	626	599	8	9	508	454	263
12 WEXFORD.	573,823	104,104	531	2,287	1,823	1,166	1,121	60	36	908	915	464
13 WICKLOW.	499,958	60,821	307	1,295	976	666	629	21	17	494	482	319
II.—PROVINCE OF MUNSTER.—MARRIAGES, BIRTHS, AND DEATHS, 1906—COUNTIES.												
14 CLARE.	788,332	112,334	345	2,273	1,476	1,196	1,077	15	11	780	696	797
15 CORK CO. AND CO. BOROUGH.	1,838,921	404,611	2,061	9,124	6,488	4,737	4,387	88	92	3,312	3,146	2,636
16 KERRY.	1,161,752	165,726	677	3,980	2,130	2,065	1,915	24	24	1,129	1,001	1,850
17 LIMERICK CO. AND CO. BOROUGH.	662,973	146,098	793	3,485	2,423	1,828	1,657	49	47	1,237	1,186	1,062
18 TIPPERARY, N. R.	492,449	67,815	266	1,292	935	653	639	7	13	500	435	357
19 TIPPERARY, S. R.	557,688	92,417	421	1,988	1,586	1,037	951	43	31	826	760	402
20 WATERFORD CO. AND CO. BOROUGH.	452,912	87,187	379	1,750	1,482	939	811	37	38	709	773	268
III.—PROVINCE OF ULSTER.—MARRIAGES, BIRTHS, AND DEATHS, 1906—COUNTIES.												
21 ANTRIM.	701,529	196,090	1,075	4,718	3,159	2,475	2,243	136	118	1,550	1,609	1,559
22 ARMAGH.	312,659	125,392	686	2,829	2,379	1,471	1,358	59	56	1,124	1,255	450
23 BELFAST CO. BOROUGH.	11,716	349,180	2,854	11,111	7,546	5,850	5,564	193	193	3,672	3,874	3,868
24 CAVAN.	167,925	97,541	399	1,786	1,226	937	850	19	16	693	633	160
25 DONEGAL.	1,190,269	173,722	1,000	3,390	2,652	1,984	1,906	24	27	1,300	1,352	1,238
26 DOWN.	607,534	205,889	1,050	4,676	3,730	2,420	2,258	79	92	1,740	1,990	916
27 FERMANAGH.	417,665	65,430	275	1,333	1,031	672	661	19	21	495	539	299
28 LONDONDERRY CO. AND CO. BOROUGH.	513,388	144,404	826	3,392	2,546	1,697	1,695	78	81	1,177	1,369	846
29 MONAGHAN.	318,806	74,611	390	1,441	1,119	740	701	8	16	691	721	29
30 TYRONE.	778,943	150,567	747	3,027	2,615	1,531	1,496	51	56	1,273	1,272	382
IV.—PROVINCE OF CONNAUGHT.—MARRIAGES, BIRTHS, AND DEATHS, 1906—COUNTIES.												
31 GALWAY.	1,467,850	192,549	616	4,213	2,467	2,196	2,017	23	18	1,227	1,240	1,746
32 LEITRIM.	376,510	69,343	333	1,329	834	660	669	4	6	416	418	495
33 MAYO.	1,333,340	199,166	626	4,564	2,338	2,113	2,151	18	7	1,204	1,134	2,226
34 ROSCOMMON.	608,290	101,791	342	1,908	1,331	980	928	4	8	663	668	577
35 SLIGO.	442,205	84,083	388	1,700	1,192	855	845	5	4	614	578	508

MARRIAGES, BIRTHS, and DEATHS registered in the Year 1906.

I.—PROVINCE OF LEINSTER.—MARRIAGES, BIRTHS AND DEATHS, 1906.

SUPERINTENDENT REGISTRARS' DISTRICTS, ARRANGED BY COUNTIES.*

Wherever the minus sign (—) is prefixed to the numbers given in the column headed "Excess of Births over Deaths," it denotes that the births, instead of exceeding the deaths, were, in fact, less than the deaths to the extent stated.

SUPERINTENDENT REGISTRARS' DISTRICTS.	AREA in Statute Acres.	Popula- tion, 1901.	TOTAL.			BIRTHS.				DEATHS.		Excess of Births over Deaths.
			MARRIAGES.	BIRTHS.	DEATHS.	Including Illegitimate Births.		Illegitimate Births.		Males.	Females.	
						Males.	Females.	Males.	Females.			
1. Carlow Co.												
No. 1 BALTINGLASS, part of, . . .	33,393	4,486	15	84	41	44	40	.	.	22	19	43
2 CARLOW, part of, . . .	162,937	29,726	154	653	513	338	315	11	16	270	243	140
3 NEW ROSS, part of, . . .	25,094	3,536	12	56	53	34	22	.	.	35	18	3
2. Dublin Co.												
4 BALROTHERY, . . .	84,072	18,146	77	365	370	186	179	3	6	197	173	—5
5 CELBRIDGE, part of, . . .	26,237	5,133	32	97	62	44	53	.	.	36	26	35
6 DUBLIN, NORTH, part of, . . .	36,275	16,957	85	264	185	136	128	3	8	100	85	79
7 DUBLIN, SOUTH, part of, . . .	45,294	72,071	469	1,494	1,339	749	745	5	1	608	731	155
8 RATHDOWN, part of, . . .	26,995	45,261	236	891	771	466	425	10	8	373	398	120
3. Dublin Co. Borough.												
9 DUBLIN, NORTH, part of, . . .	4,815	148,635	1,131	5,273	3,610	2,743	2,530	62	78	1,772	1,838	1,663
10 DUBLIN, SOUTH, part of, . . .	3,096	142,003	1,182	4,397	3,711	2,245	2,152	98	89	1,867	1,844	686
4. Kildare Co.												
11 ATHY, part of, . . .	113,111	16,192	81	387	255	186	201	7	7	117	138	132
12 BALTINGLASS, part of, . . .	17,153	2,030	10	35	28	20	15	.	.	9	19	7
13 CELBRIDGE, part of, . . .	53,697	9,092	28	182	136	91	91	3	2	73	63	46
14 EDENDERRY, part of, . . .	69,435	5,243	21	116	82	65	51	1	1	44	38	34
15 NAAS, part of, . . .	165,101	31,009	165	834	468	433	401	12	9	272	196	366
5. Kilkenny Co.												
16 CALLAN, part of, . . .	62,148	8,163	28	181	175	95	86	3	2	85	90	6
17 CARRICK-ON-SUIR, part of, . . .	32,120	4,466	11	82	69	33	49	.	.	27	42	13
18 CASTLECOMER, . . .	57,820	10,114	51	240	185	114	126	1	4	88	97	55
19 KILKENNY, . . .	110,944	23,708	102	578	416	296	282	10	9	209	207	162
20 NEW ROSS, part of, . . .	28,355	3,716	9	70	48	32	38	.	1	24	24	22
21 THOMASTOWN, . . .	107,577	13,238	41	257	181	127	130	2	5	100	81	76
22 URLINGFORD, part of, . . .	52,999	5,891	24	129	95	72	57	1	4	47	48	34
23 WATERFORD, part of, . . .	57,286	9,863	42	172	161	77	95	1	3	76	85	11
6. King's Co.												
24 BIRR, part of, . . .	193,211	23,281	88	432	308	215	217	3	4	179	129	124
25 EDENDERRY, part of, . . .	81,061	7,322	30	161	140	72	89	2	1	64	76	21
26 MOUNTMELLICK, part of, . . .	24,548	2,797	14	55	48	23	32	1	.	27	21	7
27 ROSCREA, part of, . . .	55,565	5,810	57	87	68	43	41	.	.	37	31	19
28 TULLAMORE, part of, . . .	138,845	20,977	96	414	315	203	211	5	4	175	140	99
7. Longford Co.												
29 BALLYMAHON, part of, . . .	69,733	9,478	47	165	155	94	71	2	3	87	68	10
30 GRANARD, part of, . . .	77,964	14,882	52	276	235	127	149	3	2	108	127	41
31 LONGFORD, . . .	110,073	22,312	91	447	297	228	219	3	1	154	143	150
8. Louth Co.												
32 ARDEE, part of, . . .	65,909	11,578	38	207	174	108	99	1	1	89	85	33
33 DROGHEDA, part of, . . .	41,858	19,513	98	425	333	221	204	3	5	178	155	92
34 DUNDALK, . . .	91,114	31,729	168	764	584	405	359	4	10	294	290	180

* For Abstract showing the numbers by complete Superintendent Registrars' Districts, see pages 25-7.

I.—PROVINCE OF LEINSTER.—MARRIAGES, BIRTHS AND DEATHS, 1906.

SUPERINTENDENT REGISTRARS' DISTRICTS by Counties—continued.

SUPERINTENDENT REGISTRARS' DISTRICTS.	AREA in Statute Acres.	Popula- tion, 1901.	TOTAL.			BIRTHS.				DEATHS.		Excess of Births over Deaths.
			MARRIAGES.	BIRTHS.	DEATHS.	Including Illegitimate Births.		Illegitimate Births.		Males.	Females.	
						Males.	Females.	Males.	Females.			
9. Meath Co.												
No. 35 ARDEE, part of,	30,309	3,048	18	44	35	18	26	.	.	14	21	9
36 DROGHEDA, part of,	57,148	6,683	20	111	99	68	43	1	1	42	57	12
37 DUNSHAUGHLIN,	106,822	7,979	33	144	95	73	71	6	2	53	42	49
38 EDENDERRY, part of,	21,914	2,088	12	39	32	20	19	1	.	19	13	7
39 KELLS,	103,426	13,769	54	264	204	128	136	2	2	114	90	60
40 NAVAN,	94,474	14,550	63	310	253	153	157	7	2	127	126	57
41 OLDCASTLE, part of,	44,122	5,407	14	102	92	61	41	5	.	48	44	10
42 TRIM,	119,520	13,973	41	278	213	153	125	2	.	102	111	65
10. Queen's Co.												
43 ABBEYLEIX,	127,042	17,050	57	337	273	185	152	1	2	149	124	64
44 ATHY, part of,	48,020	5,963	19	111	71	62	49	1	.	39	32	40
45 CARLOW, part of,	37,005	4,712	15	83	61	40	43	1	.	28	33	22
46 MOUNTMELICK, part of,	176,081	25,780	111	442	460	237	205	5	3	250	210	—18
47 ROSCREA, part of,	36,575	3,912	14	82	56	39	43	.	.	31	25	26
11. Westmeath Co.												
48 ATHLONE, part of,	68,314	16,563	77	361	243	181	180	1	1	120	123	118
49 BALLYMAHON, part of,	30,409	3,429	19	52	31	23	29	.	.	14	20	18
50 DELVIN,	74,328	8,477	22	123	103	65	58	1	.	47	56	20
51 GRANARD, part of,	36,463	3,702	23	69	54	26	43	1	1	29	25	15
52 MULLINGAR,	208,601	27,047	128	562	506	304	258	5	7	287	219	56
53 TULLAMORE, part of,	16,550	2,411	7	58	22	27	31	.	.	11	11	36
12. Wexford Co.												
54 ENNISCORTHY,	193,251	31,259	182	642	522	328	314	18	8	271	251	120
55 GOREY,	130,031	16,463	59	312	248	162	150	8	3	127	121	64
56 NEW ROSS, part of,	123,740	23,543	107	530	407	268	262	12	9	200	207	123
57 WEXFORD,	126,301	32,839	183	803	646	408	395	22	16	310	336	157
13. Wicklow Co.												
58 BALTINGLASS, part of,	103,806	9,675	53	170	156	84	86	2	4	78	78	14
59 NAAS, part of,	51,087	3,033	5	52	54	28	24	1	1	23	31	—2
60 RATHDOWN, part of,	34,503	12,481	63	258	185	129	129	2	4	79	106	73
61 RATHDRUM,	227,488	26,689	143	651	456	341	310	14	8	249	207	195
62 SHILLELAGH,	83,074	8,946	43	164	125	84	80	2	.	65	60	39
II.—PROVINCE OF MUNSTER.—MARRIAGES, BIRTHS AND DEATHS, 1906.												
SUPERINTENDENT REGISTRARS' DISTRICTS by Counties.												
14. Clare Co.												
63 BALLYVAGHAN,	71,658	3,920	8	71	49	35	36	1	.	19	30	22
64 CORROFIN,	61,382	4,803	16	98	61	52	46	.	.	35	26	37
65 ENNIS,	112,752	19,772	76	435	285	246	189	6	3	152	133	150
66 ENNISTIMON,	99,619	18,069	37	387	225	203	184	1	3	114	111	162
67 KILLADYSERT,	63,704	9,165	33	193	127	107	86	.	.	71	56	66
68 KILRUSH,	137,497	28,734	91	576	382	305	271	3	4	205	177	194
69 LIMERICK, part of,	68,659	7,592	15	153	76	71	82	2	.	45	31	77
70 SCARRIFF,	86,633	10,445	38	195	141	88	107	.	1	79	62	54
71 TULLA,	86,428	9,834	31	165	130	89	76	2	.	60	70	35

II.—PROVINCE OF MUNSTER.—MARRIAGES, BIRTHS AND DEATHS, 1906.

SUPERINTENDENT REGISTRARS' DISTRICTS by Counties—continued.

SUPERINTENDENT REGISTRARS' DISTRICTS.	AREA in Statute Acres.	Popula- tion, 1901.	TOTAL.			BIRTHS.				DEATHS.		Excess of Births over Deaths.
			MARRIAGES.	BIRTHS.	DEATHS.	Including Illegitimate Births.		Illegitimate Births.		Males.	Females.	
						Males.	Females.	Males.	Females.			
15. Cork Co. and Co. Borough.												
No. 72 BANDON,	101,345	17,878	89	373	240	196	177	3	5	124	116	133
73 BANTRY,	106,854	13,457	49	289	176	142	147	.	1	83	93	113
74 CASTLETOWN,	73,445	11,178	40	306	116	154	152	.	.	63	53	190
75 CLONAKILTY,	80,465	19,158	73	366	258	187	179	3	3	147	111	108
76 CORK,	169,732	133,173	873	3,340	2,551	1,742	1,598	38	31	1,297	1,254	789
77 DUNMANWAY,	103,917	13,321	44	284	185	142	142	.	3	102	83	99
78 FERMOY,	148,360	22,732	117	494	351	253	241	4	11	197	154	143
79 KANTURK,	185,685	23,181	121	538	381	274	264	5	6	199	182	157
80 KILMALLOCK, part of,	19,384	4,121	20	91	56	49	42	.	1	26	30	35
81 KINSALE,	79,651	16,673	83	319	237	167	152	2	7	108	129	82
82 MACROOM,	179,108	22,998	84	486	308	263	223	8	5	160	148	178
83 MALLOW,	149,565	20,726	110	497	360	259	238	10	3	180	180	137
84 MIDDLETON,	109,266	21,243	107	408	304	225	183	7	5	147	157	104
85 MILLSTREET,	74,905	10,515	18	252	149	124	128	.	2	85	64	103
86 MITCHELSTOWN, part of,	48,406	8,656	51	185	161	96	89	2	2	78	83	24
87 SKIBBEREEN,	115,025	25,195	98	541	306	276	265	3	4	161	145	235
88 SKULL,	57,169	10,243	48	172	124	89	83	.	.	62	62	48
89 YOUGHAL, part of,	36,639	10,163	36	183	225	99	84	3	3	123	102	—42
16. Kerry Co.												
90 CAHERSIVEEN,	198,130	22,435	66	496	211	234	262	1	1	123	88	285
91 DINGLE,	126,459	18,274	81	550	235	291	259	1	2	134	101	315
92 KENMARE,	198,416	14,642	36	299	155	159	140	2	.	71	84	144
93 KILLARNEY,	251,430	37,096	177	909	535	478	431	5	8	307	228	374
94 LISTOWEL, part of,	165,504	31,394	140	732	495	376	356	7	9	249	246	237
95 TRALEE,	221,813	41,885	177	994	499	527	467	8	4	245	254	495
17. Limerick Co. and Co. Borough.												
96 CROOM,	83,324	10,806	41	204	159	98	106	4	3	81	78	45
97 KILMALLOCK, part of,	125,766	21,430	82	551	338	302	249	12	11	173	165	213
98 LIMERICK, part of,	109,252	58,422	436	1,538	1,107	796	742	22	24	549	558	431
99 LISTOWEL, part of,	24,672	4,301	11	98	49	52	46	1	.	25	24	49
100 MITCHELSTOWN, part of,	38,551	5,501	16	104	69	50	54	.	1	34	35	35
101 NEWCASTLE,	143,862	23,891	112	550	354	290	260	5	7	184	170	196
102 RATHKEALE,	101,887	14,991	58	288	238	149	139	5	1	127	111	50
103 TIPPERARY, part of,	35,659	6,756	37	152	109	91	61	.	.	61	45	43
18. Tipperary Co. N.R.												
104 BIRR, part of,	27,428	2,051	5	37	21	20	17	1	.	10	11	16
105 BORRISOKANE,	81,850	8,532	24	180	107	84	96	.	1	63	44	73
106 NENAGH,	183,088	24,932	86	434	361	230	204	3	5	205	156	73
107 ROSCREA, part of,	57,540	8,017	22	149	129	78	71	.	2	65	64	20
108 THURLES,	142,543	24,283	129	492	317	241	251	3	5	157	160	175
19. Tipperary Co. S.R.												
109 CALLAN, part of,	41,863	5,642	11	132	65	61	71	.	1	32	33	67
110 CARRICK-ON-SUIR, part of,	26,059	8,084	45	169	182	94	75	11	6	90	92	—13
111 OASHEL,	156,137	20,182	75	417	327	208	209	4	3	163	164	90
112 CLOGHEEN,	117,422	15,521	63	340	205	173	167	6	4	105	100	135
113 CLONMEL, part of,	47,235	15,046	90	336	318	189	147	11	5	172	146	18
114 TIPPERARY, part of,	141,328	25,176	130	532	458	277	255	11	11	249	209	74
115 URLINGFORD, part of,	24,644	2,766	7	62	31	35	27	.	1	15	16	31

II.—PROVINCE OF MUNSTER.—MARRIAGES, BIRTHS AND DEATHS, 1906.

SUPERINTENDENT REGISTRARS' DISTRICTS by Counties—*continued*.

SUPERINTENDENT REGISTRARS' DISTRICTS.	Area in Statute Acres.	Population, 1901.	TOTAL.			BIRTHS.				DEATHS.		Excess of Births over Deaths.
			MARRIAGES.	BIRTHS.	DEATHS.	Including Illegitimate Births.		Illegitimate Births.		Males.	Females.	
						Males.	Females.	Males.	Females.			
20. Waterford Co. and Co. Borough.												
No. 116 CARRICK-ON-SUIR, part of	54,453	5,213	18	112	58	52	60	1	3	23	35	54
117 CLONMEL, part of	40,473	3,680	6	66	57	34	32	2	1	27	30	9
118 DUNGARVAN,	94,044	14,966	53	309	282	161	148	7	9	132	150	27
119 KILMACTHOMAS,	64,478	7,109	31	153	96	78	75	1	5	45	51	57
120 LISMORE,	97,048	13,273	63	228	205	124	104	4	6	93	112	23
121 WATERFORD, part of,	68,431	38,228	191	813	706	449	364	21	14	350	256	107
122 YOUGHAL, part of,	33,985	4,718	17	69	78	41	28	1	.	39	39	-9

III.—PROVINCE OF ULSTER.—MARRIAGES, BIRTHS AND DEATHS, 1906.

SUPERINTENDENT REGISTRARS' DISTRICTS by Counties.

21. Antrim Co.												
123 ANTRIM,	117,127	29,472	126	721	525	379	342	21	19	252	273	196
124 BALLYCASTLE,	102,197	12,686	70	264	212	137	127	5	5	102	110	52
125 BALLYMENA,	161,162	53,082	257	1,277	822	682	595	47	43	404	418	455
126 BALLYMONEY,	121,132	28,276	144	652	404	354	298	20	17	193	205	248
127 BELFAST, part of,	22,087	11,041	83	262	158	138	124	3	1	78	80	104
128 LARNE,	117,801	33,029	215	863	489	423	440	21	22	242	247	374
129 LISBURN, part of,	47,706	25,260	172	623	495	334	289	19	10	247	248	128
130 LURGAN, part of,	12,317	3,244	8	56	54	28	28	.	1	26	28	2
22. Armagh Co.												
131 ARMAGH,	146,578	46,856	227	1,018	882	503	515	21	16	428	454	136
132 BANBRIDGE, part of,	18,012	6,248	24	139	100	79	60	1	1	43	57	39
133 CASTLEBLAYNEY, part of,	35,765	10,297	53	206	195	124	82	1	.	96	99	11
134 LURGAN, part of,	40,333	39,452	270	1,030	746	532	498	23	28	320	426	284
135 NEWRY, part of,	71,971	22,539	112	436	456	233	203	10	11	237	219	-20
23. Belfast Co. Borough.												
136 BELFAST, part of,	14,716	349,180	2,854	11,414	7,516	5,850	5,561	193	193	3,672	3,874	3,868
24. Cavan Co.												
137 BAILIEBOROUGH,	71,952	15,510	68	310	221	161	149	1	5	119	102	89
138 BAWNBOY, part of	61,908	9,573	42	152	126	82	70	1	1	54	72	26
139 CAVAN,	161,074	36,993	157	675	505	343	332	6	7	268	237	170
140 COOTEHILL, part of,	69,382	15,434	60	283	234	154	129	3	1	122	112	49
141 ENNISKILLEN, part of,	40,507	5,524	17	92	53	52	40	.	.	31	22	39
142 GRANARD, part of,	20,281	4,899	27	79	73	37	42	1	2	37	36	6
143 OLDCASTLE, part of,	41,921	9,608	23	195	114	98	97	1	.	62	52	81
25. Donegal Co.												
144 BALLYSHANNON, part of,	41,507	9,185	41	214	177	105	109	4	3	79	98	37
145 DONEGAL,	160,411	20,480	124	402	311	207	195	4	.	147	161	91
146 DUNFANAGHY,	125,678	15,781	69	408	229	201	207	1	5	108	121	179
147 GLENTIES,	257,474	53,191	133	831	477	438	393	2	3	218	259	354
148 INISHOWEN,	159,418	28,943	109	664	440	333	331	2	1	212	228	224
149 LETTERKENNY,	101,245	13,080	66	253	250	133	120	2	5	140	110	3
150 LONDONDERRY, part of,	58,948	8,633	27	190	115	94	96	2	2	53	62	75
151 MILLFORD,	111,334	20,259	88	424	263	230	194	1	2	145	118	161
152 STRABANE, part of,	53,103	10,465	62	242	173	113	129	4	5	93	80	69
153 STRANORLAR,	121,151	13,707	56	262	217	130	132	2	1	105	112	45

III.—PROVINCE OF ULSTER.—MARRIAGES, BIRTHS, AND DEATHS, 1906.

SUPERINTENDENT REGISTRARS' DISTRICTS by Counties.—*continued.*

SUPERINTENDENT REGISTRARS' DISTRICTS.	AREA in Statute Acres.	Popula- tion, 1901.	TOTAL.			BIRTHS.				DEATHS.		Excess of Births over Deaths.	
			MARRIAGES.	BIRTHS.	DEATHS.	Including Illegitimate Births.		Illegitimate Births.		Males.	Females.		
						Males.	Females.	Males.	Females.				
26. Down Co.													
No.													
154	BANBRIDGE, part of, . . .	107,138	36,206	191	787	675	398	389	13	15	281	394	112
155	BELFAST, part of, . . .	12,603	8,045	39	207	110	105	102	1	1	50	60	97
156	DOWNPATRICK, . . .	147,446	38,869	174	853	775	454	399	22	20	401	374	78
157	KILKEEL, . . .	81,834	19,131	100	413	296	210	203	6	6	140	156	117
158	LISBURN, part of, . . .	71,335	21,203	99	412	362	191	221	6	6	167	195	50
159	LURGAN, part of, . . .	27,393	11,022	51	256	192	141	115	2	2	91	101	64
160	NEWRY, part of, . . .	66,000	29,493	171	663	493	349	314	5	7	245	248	170
161	NEWTOWNARDS, . . .	93,885	41,920	225	1,085	827	572	513	24	35	365	462	258
27. Fermanagh Co.													
162	BALLYSHANNON, part of, . . .	58,396	6,187	23	86	97	44	42	.	.	45	52	-11
163	CLONES, part of, . . .	45,704	7,820	55	147	118	73	74	3	1	60	58	29
164	ENNISKILLEN, part of, . . .	157,108	25,616	91	520	425	260	260	7	6	205	220	95
165	IRVINESTOWN, part of, . . .	57,749	9,760	41	196	153	93	103	5	9	76	77	43
166	LISNASKEA, . . .	98,708	16,047	65	384	241	202	182	4	5	109	132	143
28. Londonderry Co. and Co. Borough.													
167	COLERAINE, . . .	118,786	29,917	160	733	534	377	356	16	21	261	273	199
168	LIMAVADY, . . .	152,711	20,623	97	449	353	234	215	13	11	164	189	96
169	LONDONDERRY, part of, . . .	85,172	54,872	392	1,427	1,010	699	728	32	23	434	576	417
170	MAGHERAFELT, . . .	156,719	38,992	177	783	649	387	396	17	26	318	331	134
29. Monaghan Co.													
171	CARRICKMACROSS, . . .	65,651	15,544	78	300	259	147	153	1	3	120	139	41
172	CASTLEBLAYNEY, part of . . .	63,761	16,318	77	322	331	169	153	.	4	175	156	-9
173	CLONES, part of, . . .	27,800	8,028	40	175	141	86	89	3	5	71	70	34
174	COOTEHILL, part of, . . .	36,462	6,420	12	118	102	66	52	.	.	53	49	16
175	MONAGHAN, . . .	125,132	28,301	126	526	379	272	254	4	4	272	307	-53
30. Tyrone Co.													
176	CASTLEDERG, . . .	91,786	11,789	52	220	207	116	104	1	5	96	111	13
177	CLOGHER, . . .	89,284	14,316	75	257	242	135	122	6	5	116	126	15
178	COOKSTOWN, . . .	96,720	23,615	118	499	406	237	262	9	8	204	202	93
179	DUNGANNON, . . .	110,217	32,563	175	668	562	358	310	10	10	271	291	106
180	IRVINESTOWN, part of, . . .	24,131	4,335	10	74	58	33	41	1	1	29	29	16
181	OMAGH, . . .	229,813	38,553	193	737	737	391	346	11	10	365	372	.
182	STRABANE, part of, . . .	156,992	25,396	124	572	433	261	311	13	17	192	241	139

IV.—PROVINCE OF CONNAUGHT.—MARRIAGES, BIRTHS AND DEATHS, 1906.

SUPERINTENDENT REGISTRARS' DISTRICTS by Counties.

SUPERINTENDENT REGISTRARS' DISTRICTS.	AREA in Statute Acres.	Popula- tion, 1901.	TOTAL.			BIRTHS.				DEATHS.		Excess of Births over Deaths.
			MARRIAGES.	BIRTHS.	DEATHS.	Including Illegitimate Births.		Illegitimate Births.		Males.	Females.	
						Males.	Females.	Males.	Females.			
31. Galway Co.												
No. 183 BALLINASLOE, part of,	125,570	15,598	58	320	291	168	152	4	2	159	132	29
184 CLIFDEN,	193,782	18,768	45	431	195	216	215	3	1	97	98	236
185 GALWAY,	198,536	36,465	152	922	585	484	438	7	1	283	302	337
186 GLENNAMADDY,	100,271	16,577	56	345	187	180	165	.	1	82	105	158
187 GORT,	106,326	12,286	21	256	162	120	116	4	3	88	74	74
188 LOUGHREA,	198,927	20,126	82	376	201	193	183	2	5	107	94	175
189 MOUNT BELLEW,	102,404	15,019	35	318	164	165	153	.	2	74	90	154
190 OUGHTERARD,	173,506	17,732	59	438	208	222	216	1	1	107	101	230
191 PORTUMNA,	77,264	9,054	39	177	108	94	83	1	1	61	47	69
192 TUAM,	191,264	30,924	99	650	366	354	296	1	1	169	197	284
32. Leitrim Co.												
193 BALLYSHANNON, part of,	32,425	5,229	29	93	65	45	48	.	.	30	35	28
194 BAWNBOY, part of,	42,788	8,887	35	167	92	84	83	.	1	46	46	75
195 CARRICK-ON-SHANNON, pt. of	63,484	13,039	52	224	162	113	111	1	1	85	77	62
196 MANORHAMILTON,	144,857	22,334	111	484	292	248	236	2	3	160	132	192
197 MOHILL,	92,956	19,854	106	361	223	170	191	1	1	95	128	138
33. Mayo Co.												
198 BALLINA,	150,428	24,653	14	448	233	235	213	4	3	125	108	215
199 BALLINROBE,	147,144	21,238	75	445	266	231	214	.	1	135	131	179
200 BELMULLET,	179,246	13,845	45	341	143	187	154	.	1	88	55	198
201 CASTLEBAR,	141,193	26,522	100	624	312	325	299	2	.	146	166	312
202 CLAREMORRIS,	110,790	25,820	95	568	326	299	269	.	1	177	149	242
203 KILLALA,	105,160	8,254	10	172	79	102	70	1	1	42	37	93
204 SWINEFORD,	151,560	44,162	166	1,161	570	604	557	3	.	292	278	591
205 WESTPORT,	347,819	34,672	121	805	409	430	375	8	.	199	210	396
34. Roscommon Co.												
206 ATHLONE, part of,	82,711	10,701	29	184	115	98	86	.	.	60	55	69
207 BALLINASLOE, part of,	35,059	3,681	2	76	36	42	34	.	.	21	15	40
208 BOYLE, part of,	84,655	16,868	71	363	257	173	190	1	5	120	137	106
209 CARRICK-ON-SHANNON, pt. of	37,518	6,211	14	100	83	49	51	.	.	40	43	17
210 CASTLEREAGH,	163,663	33,576	101	648	380	340	308	1	1	184	196	268
211 ROSCOMMON,	114,345	15,164	63	269	241	129	140	1	.	127	114	28
212 STROKESTOWN,	90,339	15,560	62	268	219	149	119	1	2	111	108	49
35. Sligo Co.												
213 BOYLE, part of,	75,525	13,757	76	253	186	139	114	2	.	92	94	67
214 DROMORE WEST,	97,063	13,034	31	267	169	137	130	2	.	85	84	98
215 SLIGO,	143,808	38,088	181	769	604	376	393	1	2	315	289	165
216 TOBERCOURRY,	125,809	19,204	160	411	233	203	208	.	2	122	111	178

MARRIAGES, BIRTHS, AND DEATHS, REGISTERED IN THE YEAR 1906.
SUPERINTENDENT REGISTRARS' DISTRICTS OR POOR LAW UNIONS, ARRANGED ALPHABETICALLY.

Number or Numbers of Union in preceding Abstract.	SUPERINTENDENT REGISTRARS' DISTRICTS OR POOR LAW UNIONS.	AREA in Statute Acres.	Popula- tion, 1901.	TOTAL.			BIRTHS.				DEATHS.		Excess of Births over Deaths.
				MARRIAGES.	BIRTHS.	DEATHS.	Including Illegitimate Births.		Illegitimate Births.		Males.	Females.	
							Males.	Females.	Males.	Females.			
43	Abbeyleix, . . .	127,042	17,050	57	337	273	185	152	1	2	149	121	64
123	Antrim, . . .	117,127	29,472	126	721	525	379	342	21	19	252	273	196
32, 35	Ardee, . . .	96,218	14,626	56	251	209	126	125	1	1	103	106	42
131	Armagh, . . .	146,578	46,856	227	1,018	882	503	515	24	16	428	454	136
48, 206	Athlone, . . .	151,025	27,264	106	545	358	279	266	1	1	180	178	187
11, 44	Athy, . . .	161,131	22,155	100	498	326	248	250	8	7	156	170	172
137	Bailieborough, . . .	71,952	15,510	68	310	221	161	149	1	5	119	102	89
198	Ballina, . . .	150,428	24,653	14	448	233	235	213	4	3	125	108	215
183, 207	Ballinasloe, . . .	160,629	19,279	60	396	327	210	186	4	2	180	147	69
199	Ballinrobe, . . .	147,144	21,238	75	445	266	231	214	.	1	135	131	179
124	Ballycastle, . . .	102,197	13,686	70	264	212	137	127	5	5	102	110	52
29, 49	Ballymahon, . . .	100,142	12,907	66	217	189	117	100	2	3	101	88	28
125	Ballymena, . . .	161,162	53,082	257	1,277	822	682	595	47	43	404	418	455
126	Ballymoney, . . .	121,132	28,276	144	652	404	354	298	20	17	199	205	248
144, 162, 193	Ballyshannon, . . .	132,328	20,601	93	393	339	194	199	4	3	154	185	54
63	Ballyvaghan, . . .	71,658	3,920	8	71	49	35	36	1	.	19	30	22
4	Balrothery, . . .	84,072	18,146	77	365	370	186	179	3	6	197	173	-5
1, 12, 58	Baltinglass, . . .	154,352	16,191	78	289	225	148	141	2	4	109	116	64
132, 154	Banbridge, . . .	125,150	42,454	215	926	775	477	449	14	16	324	451	151
72	Bandon, . . .	101,345	17,878	89	373	240	196	177	3	5	124	116	133
73	Bantry, . . .	106,854	13,457	49	289	176	142	147	.	1	83	93	113
138, 194	Bawnboy, . . .	104,696	18,460	77	319	218	166	153	1	2	100	118	101
127, 136, 155	Belfast, . . .	49,406	368,266	2,976	11,883	7,814	6,093	5,790	197	195	3,800	4,014	4,069
200	Belmullet, . . .	179,246	13,845	45	341	143	187	154	.	1	88	55	198
24, 104	Birr, . . .	220,672	25,332	93	469	329	235	234	4	4	189	140	140
105	Borrisokane, . . .	81,850	8,532	24	180	107	84	96	.	1	63	44	73
208, 213	Boyle, . . .	160,180	30,625	147	616	443	312	304	3	5	212	231	173
90	Cahersiveen, . . .	198,130	22,435	66	496	211	234	262	1	1	123	88	285
16, 109	Callan, . . .	104,011	13,805	39	313	240	156	157	3	3	117	123	73
2, 45	Carlow, . . .	199,912	31,438	169	736	574	378	358	12	16	298	276	162
171	Carrickmacross, . . .	65,651	15,544	78	300	259	147	153	1	3	120	139	41
195, 209	Carrick-on-Shannon, . . .	101,002	19,280	66	324	245	162	162	1	1	125	120	79
17, 110, 116	Carrick-on-Suir, . . .	112,632	17,763	71	363	309	179	184	12	9	140	169	54
111	Cashel, . . .	156,137	20,182	75	417	327	208	209	4	3	163	164	90
201	Castlebar, . . .	141,193	26,522	100	624	312	325	299	2	.	146	166	312
133, 172	Castleblayney, . . .	99,526	26,615	130	528	526	293	235	1	4	271	255	2
18	Castlecomer, . . .	57,820	10,114	51	240	185	114	126	1	4	88	97	55
176	Castlederg, . . .	91,786	11,789	52	220	207	116	104	1	5	96	111	13
210	Castlereagh, . . .	163,663	33,576	101	618	380	340	308	1	1	184	196	268
74	Castletown, . . .	73,445	11,178	40	306	116	154	152	.	.	63	53	190
139	Cavan, . . .	161,074	36,993	157	675	505	343	332	6	7	268	237	170
5, 13	Celbridge, . . .	79,934	14,225	60	279	198	135	144	3	2	109	89	81
202	Claremorris, . . .	110,790	25,820	95	568	326	299	269	.	1	177	149	242
184	Clifden, . . .	193,782	18,768	45	431	195	216	215	3	1	97	98	236
112	Clogheen, . . .	117,422	15,521	63	340	205	173	167	6	4	105	100	135
177	Clogher, . . .	89,284	11,316	75	257	242	135	122	6	5	116	126	15
75	Clonakilty, . . .	80,465	19,158	73	366	258	187	179	3	3	147	111	108
163, 173	Clones, . . .	73,504	15,848	95	322	259	159	163	6	6	131	128	63
113, 117	Clonmel, . . .	87,708	18,726	96	402	375	223	179	13	6	199	176	27
167	Coleraine, . . .	118,786	29,917	160	733	534	377	356	16	21	261	273	199
178	Cookstown, . . .	96,720	23,615	118	499	406	237	262	9	8	204	202	93
140, 174	Cootehill, . . .	105,844	21,854	72	401	336	220	181	3	1	175	161	65
76	Cork, . . .	169,732	133,173	873	3,340	2,551	1,742	1,598	38	31	1,297	1,254	789
64	Corrofin, . . .	61,382	4,803	16	98	61	52	46	.	.	35	26	37

MARRIAGES, BIRTHS, AND DEATHS, REGISTERED IN THE YEAR 1906.
SUPERINTENDENT REGISTRARS' DISTRICTS OR POOR LAW UNIONS, ARRANGED ALPHABETICALLY—con.

Number or Numbers of Union in preceding Abstract.	SUPERINTENDENT REGISTRARS' DISTRICTS OR POOR LAW UNIONS.	AREA in Statute Acres.	Popula- tion, 1901.	TOTAL.			BIRTHS.				DEATHS.		Excess of Births over Deaths.
				MARRIAGES.	BIRTHS.	DEATHS.	Including Illegitimate Births.		Illegitimate Births.		Males.	Females.	
							Males.	Females.	Males.	Females.			
96	Croom,	83,324	10,806	41	204	159	98	106	4	3	81	78	15
50	Delvin,	74,328	8,477	22	123	103	65	58	1	.	47	56	20
91	Dingle,	126,459	18,274	81	530	235	291	259	1	2	134	101	315
145	Donegal,	160,411	20,480	124	402	311	207	195	4	.	147	164	91
156	Downpatrick,	117,116	38,869	174	853	775	451	399	22	20	401	374	78
33, 36	Drogheda,	99,006	26,196	118	536	432	289	247	1	6	220	212	104
214	Dromore West,	97,063	13,034	31	267	169	137	130	2	.	85	84	98
6, 9	Dublin, North,	41,090	165,592	1,216	5,537	3,795	2,879	2,658	65	86	1,872	1,923	1,742
7, 10	Dublin, South,	48,390	214,074	1,651	5,891	5,050	2,991	2,897	103	90	2,475	2,575	811
34	Dundalk,	94,414	34,729	168	764	584	405	359	4	10	294	290	180
146	Dunfanaghy,	123,678	15,781	69	408	229	201	207	1	5	108	121	179
179	Dungannon,	110,217	32,563	175	668	562	358	310	10	10	271	291	106
118	Dungarvan,	94,044	14,966	53	309	282	161	148	7	9	132	150	27
77	Dunmanway,	103,917	13,321	44	284	185	142	112	.	3	102	83	99
37	Dunshaughlin,	106,822	7,979	33	114	95	73	71	6	2	53	42	19
14, 25, 38	Edenderry,	172,410	14,653	63	316	254	157	159	4	2	127	127	62
65	Ennis,	112,752	19,772	76	435	285	246	189	6	3	152	133	150
54	Enniscorthy,	193,251	31,259	182	642	522	328	314	18	8	271	251	120
141, 164	Enniskillen,	197,615	31,140	108	612	478	312	300	7	6	236	212	134
66	Ennistimon,	99,619	18,069	37	387	225	203	184	1	3	114	111	162
78	Fermoy,	118,360	22,732	117	494	351	253	241	4	11	197	154	143
185	Galway,	198,536	36,465	152	922	585	484	438	7	1	283	302	337
186	Glennamaddy,	100,271	16,577	56	345	187	180	165	.	1	82	105	158
147	Glenties,	257,474	33,191	133	831	477	438	393	2	3	218	259	354
55	Gorey,	130,031	16,463	59	312	248	162	150	8	3	127	121	64
187	Gort,	106,326	12,286	21	236	162	120	116	4	3	88	74	74
30, 51, 112	Granard,	134,708	23,483	102	421	362	190	234	5	5	174	188	62
148	Inishowen,	159,118	28,943	109	664	440	333	331	2	1	212	228	224
165, 180	Irvinestown,	81,880	14,095	51	270	211	126	144	6	10	105	106	59
79	Kanturk,	185,685	23,181	121	538	381	274	261	5	6	199	182	157
39	Kells,	103,126	13,769	54	261	204	128	136	2	2	114	90	60
92	Kenmare,	198,416	11,642	36	299	155	159	140	2	.	71	84	144
157	Kilkeel,	81,834	19,131	100	413	296	210	203	6	6	140	156	117
19	Kilkenny,	110,944	23,708	102	578	416	296	282	10	9	209	207	162
67	Killadysert,	63,704	9,165	33	193	127	107	86	.	.	71	56	66
203	Killala,	105,160	8,251	10	172	79	102	70	1	1	42	37	93
93	Killarney,	251,430	37,096	177	909	535	478	431	5	8	307	228	374
119	Kilmacthomas,	64,478	7,109	31	153	96	78	75	1	5	45	51	57
80, 97	Kilmallock,	145,150	25,551	102	612	394	351	291	12	12	199	195	248
68	Kilrush,	137,197	28,731	91	576	382	305	271	3	4	205	177	194
81	Kinsale,	79,651	16,673	83	319	237	167	152	2	7	108	129	82
128	Larne,	117,801	33,029	215	863	489	423	440	21	22	242	247	374
149	Letterkenny,	101,245	13,080	66	253	250	133	120	2	5	140	110	3
168	Limavady,	152,711	20,623	97	449	353	234	215	13	11	164	189	96
69, 98	Limerick,	177,311	66,014	451	1,691	1,183	867	824	24	24	594	589	508
129, 158	Lisburn,	119,041	46,463	271	1,035	857	525	510	25	16	414	443	178
120	Lismore,	97,048	13,273	63	228	205	124	104	4	6	93	112	23
166	Lisnaskea,	98,708	16,047	65	384	241	202	182	4	5	109	132	143
94, 99	Listowel,	190,176	35,695	151	830	544	428	402	8	9	274	270	286
150, 169	Londonderry,	144,120	63,505	419	1,617	1,125	793	824	34	25	487	638	492

MARRIAGES, BIRTHS, AND DEATHS, REGISTERED IN THE YEAR 1906.
 SUPERINTENDENT REGISTRARS' DISTRICTS OR POOR LAW UNIONS, ARRANGED ALPHABETICALLY—con.

Number or Numbers of Union in preceding Abstract.	SUPERINTENDENT REGISTRARS' DISTRICTS OR POOR LAW UNIONS.	AREA in Statute Acres.	Popula-tion, 1901.	TOTAL.			BIRTHS.				DEATHS.		Excess of Births over Deaths.
				MARRIAGES.	BIRTHS.	DEATHS.	Including Illegitimate Births.		Illegitimate Births.		Males.	Females.	
							Males.	Females.	Males.	Females.			
31	Longford, . . .	110,073	22,312	91	447	297	228	219	3	1	154	143	150
188	Loughrea, . . .	198,927	20,126	82	376	201	193	183	2	5	107	94	175
130, 134, 159	Lurgan, . . .	79,943	53,718	329	1,342	992	701	641	25	31	437	555	350
82	Macroom, . . .	179,108	22,998	84	486	308	263	223	8	5	160	148	178
170	Magherafelt, . . .	156,719	38,992	177	733	619	387	396	17	26	318	331	134
83	Mallow, . . .	119,565	20,726	110	497	360	259	238	10	3	180	180	137
196	Manorhamilton, . . .	144,857	22,334	111	484	292	248	236	2	3	160	132	192
84	Middleton, . . .	109,266	21,243	107	408	304	225	183	7	5	147	157	104
151	Millford, . . .	111,334	20,259	88	424	263	230	194	1	2	145	118	161
85	Millstreet, . . .	74,905	10,515	18	252	149	124	128	.	2	85	64	103
86, 100	Mitchelstown, . . .	86,957	14,157	67	289	230	146	143	2	3	112	118	59
197	Mohill, . . .	92,956	19,854	106	361	223	170	191	1	1	95	128	138
175	Monaghan, . . .	125,132	28,301	126	526	579	272	254	4	4	272	307	-53
189	Mount Bellew, . . .	102,404	15,019	35	318	164	165	153	.	2	74	90	154
26, 46	Mountmellick, . . .	200,629	28,577	125	497	508	260	237	6	3	277	231	-11
52	Mullingar, . . .	208,601	27,047	128	562	506	304	258	5	7	287	219	56
15, 59	Naas, . . .	216,188	31,042	170	886	522	461	425	13	10	295	227	364
40	Navan, . . .	94,474	14,550	63	310	253	153	157	7	2	127	126	57
106	Nenagh, . . .	183,088	24,932	86	434	361	230	204	3	5	205	156	73
101	Newcastle, . . .	113,862	23,891	112	550	354	290	260	5	7	184	170	196
3, 20, 56	New Ross, . . .	177,189	30,795	128	656	508	334	322	12	10	259	249	148
135, 160	Newry, . . .	137,971	52,032	283	1,099	949	582	517	15	18	482	467	150
161	Newtownards, . . .	93,885	41,920	225	1,085	827	572	513	24	35	365	462	258
41, 143	Oldcastle, . . .	86,043	15,015	37	297	206	159	138	6	.	110	96	91
181	Omagh, . . .	229,813	38,553	193	737	737	391	346	11	10	365	372	.
190	Oughterard, . . .	173,506	17,732	59	438	208	222	216	1	1	107	101	230
191	Portumna, . . .	77,264	9,054	39	177	108	94	83	1	1	61	47	69
8, 60	Rathdown, . . .	61,498	57,712	299	1,119	956	595	554	12	12	452	504	193
61	Rathdrum, . . .	227,488	26,689	113	651	456	341	310	14	8	249	207	195
102	Rathkeale, . . .	101,887	14,991	58	288	238	149	139	5	1	127	111	50
211	Roscommon, . . .	114,345	15,164	63	269	241	129	140	1	.	127	111	28
27, 47, 107	Roscrea, . . .	149,680	17,739	93	318	253	160	158	.	2	133	120	65
70	Scarriff, . . .	86,633	10,445	38	195	141	88	107	.	1	79	62	54
62	Shillelagh, . . .	83,074	8,916	43	164	125	84	80	2	.	65	60	39
87	Skibbereen, . . .	115,025	25,195	98	541	306	276	265	3	4	161	145	235
88	Skull, . . .	57,169	10,243	48	172	124	89	83	.	.	62	62	48
215	Sligo, . . .	143,808	38,088	181	769	604	376	393	1	2	315	289	165
152, 182	Strabane, . . .	190,095	35,859	186	811	606	374	440	17	22	285	321	208
153	Stranorlar, . . .	121,151	13,707	56	262	217	130	132	2	1	105	112	45
212	Strokestown, . . .	90,339	15,560	62	268	219	149	119	1	2	111	108	49
204	Swineford, . . .	151,560	44,162	166	1,161	570	604	557	3	.	292	278	591
21	Thomastown, . . .	107,577	13,238	41	257	181	127	130	2	5	100	81	76
108	Thurles, . . .	142,543	24,283	129	492	317	241	251	3	5	157	160	175
103, 114	Tipperary, . . .	179,987	31,932	167	684	567	368	316	11	11	313	254	117
216	Tobercurry, . . .	125,809	19,204	100	411	233	203	208	.	2	122	111	178
95	Tralee, . . .	221,813	41,885	177	991	499	527	467	8	4	245	254	495
42	Trim, . . .	119,520	13,973	41	278	213	153	125	2	.	102	111	65
192	Tuam, . . .	191,264	30,924	99	650	366	354	296	1	1	169	197	284
71	Tulla, . . .	86,428	9,834	31	165	130	89	76	2	.	60	70	35
28, 53	Tullamore, . . .	155,395	23,388	103	472	337	230	242	5	4	186	151	135
22, 115	Urlingford, . . .	77,643	8,657	31	191	126	107	84	1	5	62	64	65
23, 121	Waterford, . . .	125,717	48,091	233	985	867	526	459	22	17	426	441	118
205	Westport, . . .	347,819	34,672	121	805	409	430	375	8	.	199	210	396
57	Wexford, . . .	126,301	32,839	183	803	646	408	395	22	16	310	336	157
89, 122	Youghal, . . .	70,624	14,881	53	252	303	140	112	4	3	162	141	-51

BIRTHS AND DEATHS Registered in the Year 1906—REGISTRARS' DISTRICTS arranged by
COUNTIES and SUPERINTENDENT REGISTRARS' DISTRICTS.

REGISTRARS' DISTRICTS.	AREA in Statute Acres.	Popu- lation in 1901.	TOTAL.		BIRTHS.				DEATHS.		Excess of Births over Deaths.	
			BIRTHS.	DEATHS.	Including Illegitimate Births.		Illegitimate Births.		Males.	Females.		
					Males.	Females.	Males.	Females.				
I.—PROVINCE OF LEINSTER.												
Carlow Co.												
1. BALTINGLASS, S. R. DISTRICT, pt. of.												
No.												
1	Rathvilly,	33,393	4,486	84	41	44	40	.	.	22	19	43
2. CARLOW, part of.												
1	Bagenalstown,	16,855	3,538	70	61	31	39	1	3	30	34	6
2	Borris,	26,376	3,607	58	52	40	18	1	1	29	23	6
3	Carlow, No. 1, <i>W</i> ,	19,867	8,821	226	204	108	118	8	11	116	88	22
4	Clonegall,	14,787	1,782	41	20	28	13	1	.	14	6	21
5	Fennagh and Myshall	31,716	3,687	65	49	27	38	.	1	17	32	16
6	Leighlinbridge,	20,100	3,083	71	48	35	36	.	.	28	20	23
7	Tullow,	33,236	5,208	122	76	69	53	.	.	36	40	46
3. NEW ROSS, part of.												
1	St. Mullin's	25,094	3,536	56	53	34	22	.	.	35	18	3
Dublin Co.												
4. BALROTHERY.												
1	Balbriggan,	18,253	4,298	87	57	19	38	1	.	32	25	30
2	Holmpatrick, <i>W</i> ,	7,127	2,896	58	97	26	32	2	6	47	50	-39
3	Kilsallaghan,	25,026	2,093	35	26	15	20	.	.	14	12	9
4	Lusk,	12,059	3,115	72	52	31	41	.	.	21	31	20
5	Malahide,	6,913	2,437	48	45	28	20	.	.	25	20	3
6	Swords,	14,694	3,307	65	93	37	28	.	.	58	35	-28
5. CELBRIDGE, part of.												
1	Lucan,	9,023	2,971	73	34	32	41	.	.	16	18	39
2	Rathcoole,	17,214	2,162	21	28	12	12	.	.	20	8	-4
6. DUBLIN, NORTH, part of.												
1	Blanchardstown and Castleknock,	13,180	7,212	64	43	34	30	.	1	26	17	21
2	Clontarf and Howth, No. 1, part of,	1,772	719	14	11	8	6	.	.	6	5	3
3	Clontarf and Howth, No. 2,	3,311	2,930	73	35	35	38	.	1	12	23	38
4	Coolock and Drumcondra, No. 1, part of,	4,742	2,280	24	26	13	11	.	4	14	12	-2
5	Coolock and Drumcondra, No. 2,	1,237	781	25	13	11	14	1	1	7	6	12
6	Finglas and Glasnevin, part of,	12,003	3,035	64	57	35	29	2	1	35	22	7
7. DUBLIN, SOUTH, part of.												
1	Clondalkin,	8,604	3,491	82	57	39	43	.	.	26	31	25
2	Crumlin,	2,666	3,854	115	56	67	48	1	.	26	30	59
3	Donnybrook,	1,954	26,186	557	445	292	265	1	1	213	232	112
4	Rathfarnham,	8,948	3,165	72	46	36	36	1	.	19	27	26
5	Rathmines,	1,714	32,602	621	693	297	324	1	.	307	386	-72
6	Tallaght,	21,108	2,773	47	42	18	29	1	.	17	25	5
8. RATHDOWN, part of.												
1	Blackrock and Stillorgan, No. 1,	959	8,217	123	96	67	61	.	.	52	44	32
2	„ „ „ No. 2,	3,092	4,311	94	52	48	46	1	.	26	26	42
3	Bray, No. 2,	4,614	1,761	22	25	13	9	.	.	7	18	-3
4	Dundrum and Glencullen, No. 1,	4,561	4,597	91	61	46	45	.	.	41	20	30
5	„ „ „ No. 2,	7,256	1,675	57	28	32	25	.	1	10	18	29
6	Killiney, <i>W</i> ,	5,047	7,108	153	186	86	67	6	3	89	97	-33
7	Kingstown, No. 1,	575	8,710	184	164	88	96	2	2	82	82	20
8	„ „ „ No. 2,	888	8,882	162	159	86	76	1	2	66	93	3

NOTE.—The Registrars' Districts are subdivisions of the Unions or Superintendent Registrars' Districts, and are identical with the Dispensary Districts of the same names, except in a few instances. See note (*), pp. 4-5.
The letter *W* denotes that the Registrar's District contains within its limits the Workhouse belonging to the Union or Superintendent Registrar's District.

Wherever the minus sign (-) is prefixed to the numbers given in the column headed "Excess of Births over Deaths," it denotes that the births instead of exceeding the deaths, were, in fact, less than the Deaths to the extent stated.

BIRTHS AND DEATHS Registered in the Year 1906—REGISTRARS' DISTRICTS arranged by COUNTIES and SUPERINTENDENT REGISTRARS' DISTRICTS—continued.

REGISTRARS' DISTRICTS.	AREA in Statute Acres.	Popu- lation in 1901.	TOTAL.		BIRTHS.				DEATHS.		Excess of Births over Deaths.
			BIRTHS.	DEATHS.	Including Illegitimate Births.		Illegitimate Births.		Males.	Females.	
					Males.	Females.	Males.	Females.			
I.—PROVINCE OF LEINSTER—con.											
Dublin Co. Borough.											
No. 9. DUBLIN, NORTH, part of.											
1 Clontarf & Howth, No. 1, part of, .	968	1,650	101	45	56	45	.	.	22	23	56
2 Coolock & Drumcondra, No. 1, pt. of	1,192	9,825	236	176	120	116	.	.	78	98	60
3 Finglas & Glasnevin, part of, .	853	6,273	187	95	85	102	.	.	42	53	92
4 North City, No. 1, East,	674	28,201	694	437	355	339	3	2	215	222	257
5 West,	322	38,667	899	825	500	399	3	4	393	432	74
6 .. No. 2,	232	29,970	2,385	573	1,227	1,158	34	49	288	285	1,812
7 .. No. 3, W,	574	31,049	771	1,459	400	371	22	23	734	725	-688
10. DUBLIN, SOUTH, part of.											
1 New Kilmainham,	907	8,783	195	94	91	104	1	1	49	45	101
2 South City No. 1, W,	926	37,877	1,111	1,754	571	540	46	48	879	875	-613
3 .. No. 2,	160	18,315	384	262	194	190	3	.	134	128	122
4 .. No. 3,	397	41,786	1,511	918	760	751	15	22	451	464	593
5 .. No. 4,	706	35,242	1,196	683	629	567	33	18	351	332	513
Kildare Co.											
11. ATHY, part of.											
1 Athy, W,	30,509	6,166	169	130	83	86	6	6	51	79	39
2 Castledermot,	24,607	2,559	74	39	33	41	.	.	21	18	35
3 Fontstown,	26,293	2,348	43	19	24	19	.	.	10	9	24
4 Monasterevin,	31,702	4,819	101	67	46	55	1	1	35	32	34
12. BALTINGLASS, part of.											
1 Baltinglass, No. 2,	17,153	2,030	35	28	20	15	.	.	9	19	7
13. CELBRIDGE, part of.											
1 Celbridge, W,	16,793	3,008	69	76	32	37	3	2	45	31	-7
2 Kilcock,	25,755	3,076	49	26	27	22	.	.	9	17	23
3 Maynooth,	11,149	3,008	64	34	32	32	.	.	19	15	30
14. EDENDERRY, part of.											
1 Carbury,	34,027	2,110	61	30	34	27	1	1	14	16	31
2 Johnstown,	19,272	1,157	31	27	18	13	.	.	16	11	4
3 Rathangan, No. 1,	16,136	1,676	24	25	13	11	.	.	11	11	-1
15. NAAS, part of.											
1 Ballymore Eustace,	9,245	1,298	28	15	14	14	.	.	7	8	13
2 Clane and Timahoe, North,	28,672	2,765	50	43	28	22	.	.	21	19	7
3 Kilcullen,	27,591	4,200	74	63	38	36	1	.	34	29	11
4 Kildare,	19,394	3,663	115	42	58	57	3	.	18	24	73
5 Naas and Carragh, W,	24,159	5,632	183	159	98	85	8	7	100	59	24
6 Newbridge,	16,212	9,082	295	98	152	143	.	1	60	38	197
7 Rathmore,	19,059	1,559	16	15	9	7	.	1	8	7	1
8 Robertstown and Kilmeage,	20,469	2,810	73	33	36	37	.	.	21	12	40
Kilkenny Co.											
16. CALLAN, part of.											
1 Callan, W.,	31,839	4,618	110	121	60	50	3	.	61	60	-11
2 Kilmaganny,	30,309	3,545	71	54	35	36	.	2	24	30	17
17. CARRICK-ON-SUIR, part of.											
1 Pilltown,	32,120	1,466	82	69	33	49	.	.	27	42	13
18. CASTLECOMER.											
1 Ballyragget,	18,555	2,530	51	43	21	30	.	.	21	22	8
2 Castlecomer, W,	39,265	7,584	189	142	93	96	1	4	67	75	47

BIRTHS AND DEATHS Registered in the Year 1906—REGISTRARS' DISTRICTS arranged by
COUNTIES and SUPERINTENDENT REGISTRARS' DISTRICTS—continued.

REGISTRARS' DISTRICTS.	AREA in Statute Acres.	Popu- lation in 1901.	TOTAL.		BIRTHS.				DEATHS.		Excess of Births over Deaths.
			BIRTHS.	DEATHS.	Including Illegitimate Births.		Illegitimate Births.		Males.	Females.	
					Males.	Females.	Males.	Females.			
I.—PROVINCE OF LEINSTER—con.											
No. 19. KILKENNY.											
1 Freshford,	18,382	2,272	48	39	18	30	.	1	20	19	9
2 Gowran,	22,388	3,121	64	51	36	28	2	.	26	25	13
3 Kilkenny, No. 1, W,	14,433	7,129	192	195	109	83	7	5	97	98	—3
4 „ No. 2,	13,982	7,188	187	74	95	92	1	3	34	40	113
5 Tissockin,	22,762	2,347	44	25	19	25	.	.	14	11	19
6 Tullaroan,	18,997	1,651	43	32	19	24	.	.	18	14	11
20. NEW ROSS, part of.											
1 Dysartmoon,	28,355	3,716	70	48	32	38	.	1	24	24	22
21. THOMASTOWN.											
1 Graigue,	28,184	3,861	73	46	36	37	.	.	29	17	27
2 Inistioge,	25,186	2,683	46	31	25	21	.	.	15	16	15
3 Knocktopher,	28,357	3,178	63	49	27	36	.	2	26	23	14
4 Thomastown, W,	25,850	3,516	75	55	39	36	2	3	30	25	20
22. URLINGFORD, part of.											
1 Balleen,	22,486	1,958	37	26	21	16	.	.	11	15	11
2 Urlingford, W,	30,513	3,933	92	69	51	41	1	4	36	33	23
23. WATERFORD, part of.											
1 Kilmakevoge,	31,155	4,107	64	57	30	34	.	.	27	30	7
2 Ullid,	26,131	5,756	108	104	47	61	1	3	49	55	4
King's Co.											
24. BIRR, part of.											
1 Banagher,	40,136	5,067	86	73	44	42	.	.	38	35	13
2 Birr, W,	11,333	6,310	128	119	73	55	2	4	78	41	9
3 Ferbane,	62,637	6,056	121	61	58	63	1	.	35	26	60
4 Frankford,	28,672	2,437	44	23	17	27	.	.	10	13	21
5 Killyon,	17,102	1,449	15	10	9	6	.	.	5	5	5
6 Kinnitty	33,364	1,962	38	22	14	24	.	.	13	9	16
25 EDENDERRY, part of.											
1 Edenderry, W,	39,318	4,072	100	98	43	57	1	1	45	53	2
2 Rathangan, No. 2,	12,052	863	13	12	10	3	1	.	6	6	1
3 Rhode,	29,691	2,387	48	30	19	29	.	.	13	17	18
26. MOUNTMELLICK, part of.											
1 Clonygowan, No. 2,	24,548	2,797	55	48	23	32	1	.	27	21	7
27. ROSCREA, part of.											
1 Roscrea, No. 2,	18,212	1,694	26	18	11	15	.	.	8	10	8
2 Shinrone,	37,353	4,116	61	50	32	29	.	.	29	21	11
28. TULLAMORE, part of.											
1 Clara,	29,628	5,419	102	69	54	48	3	.	36	33	33
2 Killoughy,	42,900	4,364	65	53	31	34	.	.	28	25	12
3 Philipstown,	33,632	3,405	55	39	31	24	1	.	20	19	16
4 Tullamore, W,	32,685	7,789	192	154	87	105	1	4	91	63	38

BIRTHS AND DEATHS Registered in the Year 1906—REGISTRARS' DISTRICTS arranged by COUNTIES and SUPERINTENDENT REGISTRARS' DISTRICTS—continued.

REGISTRARS' DISTRICTS.	AREA in Statute Acres.	Popu- lation in 1901.	TOTAL.		BIRTHS.				DEATHS.		Excess of Births over Deaths.
			BIRTHS.	DEATHS.	Including Illegitimate Births.		Illegitimate Births.		Males.	Females.	
					Males.	Females.	Males.	Females.			
I.—PROVINCE OF LEINSTER—con.											
Longford Co.											
No. 29. BALLYMAHON, part of.											
1 Abbeyshrule,	30,739	3,886	67	49	39	28	.	1	26	23	18
2 Ballymahon, W.,	38,994	5,592	98	106	55	43	2	2	61	45	-8
30. GRANARD, part of.											
1 Ballinalee,	22,146	3,871	65	46	30	35	.	.	18	28	19
2 Granard, W.,	26,853	5,246	96	117	47	49	3	2	54	63	-21
3 Scrabby, No. 2,	14,496	3,415	75	52	32	43	.	.	25	27	23
4 Street, No. 2,	14,469	2,330	40	20	18	22	.	.	11	9	20
31. LONGFORD.											
1 Drumlish,	35,842	8,664	174	105	92	82	.	.	54	51	69
2 Killashee,	39,928	4,269	65	51	38	27	.	.	26	25	14
3 Longford, W.,	34,303	9,379	208	141	98	110	3	1	74	67	67
Louth Co.											
32. ARDEE, part of.											
1 Ardee, W.,	27,938	5,082	93	91	46	47	1	1	45	46	2
2 Castlebellingham,	14,260	2,630	54	40	31	23	.	.	23	17	14
3 Collon, No. 1,	6,940	948	14	7	8	6	.	.	3	4	7
4 Dunleer,	16,771	2,918	46	36	23	23	.	.	18	18	10
33. DROGHEDA, part of.											
1 Drogheda, No. 1.	5,143	4,882	114	59	64	50	.	1	23	36	55
2 .. 2,	4,953	5,524	129	61	64	65	.	.	33	28	68
3 .. 3, W.,	12,539	5,362	128	157	66	62	2	4	86	71	-29
4 Termonfeckin,	19,223	3,745	54	56	27	27	1	.	36	20	-2
34. DUNDALK.											
1 Barronstown,	18,105	3,656	60	55	36	24	.	.	24	31	5
2 Carlingford,	19,925	5,892	118	127	64	54	1	.	66	61	-9
3 Dromiskin,	21,186	4,210	70	64	44	26	.	.	33	31	6
4 Dundalk, W.,	17,269	17,688	470	292	239	231	3	10	148	144	178
5 Ravensdale,	17,929	3,283	46	46	22	24	.	.	23	23	.
Meath Co.											
35. ARDEE, part of.											
1 Collon, No. 2,	6,498	656	6	11	2	4	.	.	3	8	-5
2 Drumcondra,	23,811	2,392	38	24	16	22	.	.	11	13	14
36. DROGHEDA, part of.											
1 Duleek,	20,704	2,333	43	35	25	18	.	.	12	23	8
2 St. Mary's	15,000	2,070	35	30	21	14	1	1	14	16	5
3 Stamullen,	21,444	2,280	33	34	22	11	.	.	16	18	-1
37. DUNSHAUGHLIN.											
1 Dunboyne,	39,850	2,699	41	35	23	18	2	.	19	16	6
2 Killeen,	29,984	2,463	33	18	17	16	.	.	10	8	15
3 Ratoath, W.,	36,988	2,817	70	42	33	37	4	2	24	18	28

BIRTHS AND DEATHS Registered in the Year 1906—REGISTRARS' DISTRICTS arranged by
COUNTIES and SUPERINTENDENT REGISTRARS' DISTRICTS—continued.

REGISTRARS' DISTRICTS.	AREA in Statute Acres.	Popu- lation in 1901.	TOTAL.		BIRTHS.				DEATHS.		Excess of Births over Deaths.
			BIRTHS.	DEATHS.	Including Illegitimate Births.		Illegitimate Births.		Males.	Females.	
					Males.	Females.	Males.	Females.			
I.—PROVINCE OF LEINSTER—con.											
No. 38. EDENDERRY, part of.											
1 Ballyboggan,	21,914	2,068	39	32	20	19	1	.	19	13	7
39. KELLS.											
1 Kells, <i>W.</i> ,	27,067	4,914	109	82	58	51	2	1	47	35	27
2 Kilskeer,	25,940	2,711	56	46	26	30	.	1	27	19	10
3 Moynalty,	20,138	2,945	42	34	16	26	.	.	18	16	8
4 Nobber,	30,281	3,199	57	42	28	29	.	.	22	20	15
40. NAVAN.											
1 Castletown,	29,802	3,052	49	45	20	29	.	.	22	23	4
2 Navan, <i>W.</i> ,	37,102	8,739	203	163	104	99	5	2	79	84	40
3 Painestown,	27,570	2,759	58	45	29	29	2	.	26	19	13
41. OLDCASTLE, part of.											
1 Crossakeel,	19,371	1,635	23	17	8	15	.	.	7	10	.6
2 Oldcastle, <i>W.</i> ,	24,751	3,772	79	75	53	26	5	.	41	34	4
42. TRIM.											
1 Athboy,	37,048	4,538	93	47	55	38	1	.	21	26	46
2 Innfield,	25,189	2,583	57	40	24	33	.	.	16	24	17
3 Summerhill,	30,711	2,909	48	42	24	24	.	.	23	19	6
4 Trim, <i>W.</i> ,	26,572	3,943	80	84	50	30	1	.	42	42	—4
Queen's Co.											
43. ABBEYLEIX.											
1 Abbeyleix, <i>W.</i> ,	18,885	3,593	88	92	49	39	1	1	48	41	—4
2 Ballinakill,	25,601	2,668	47	44	23	21	.	.	23	21	3
3 Ballyroan,	20,006	2,413	37	29	16	21	.	.	12	17	8
4 Castletown,	18,645	2,290	35	27	27	8	.	.	14	13	8
5 Durrow,	24,028	3,194	71	36	39	32	.	1	25	11	35
6 Rathdowney,	19,877	2,892	59	45	31	28	.	.	27	18	14
44. ATHY, part of.											
1 Ballylynan,	21,756	2,569	51	29	30	21	.	.	16	13	22
2 Stradbally,	26,264	3,391	60	42	32	28	1	.	23	19	18
45. CARLOW, part of.											
1 Ballickmoyler and Newtown,	29,671	3,861	72	51	36	36	1	.	22	29	21
2 Carlow, No. 2,	7,334	851	11	10	4	7	.	.	6	4	1
46. MOUNTMELICK, part of.											
1 Clonaslee,	36,336	3,000	41	49	21	20	.	.	24	25	—8
2 Clonygowan, No. 1,	2,850	1,802	26	19	14	12	.	.	9	10	7
3 Coolrain,	28,965	1,467	29	16	11	18	.	.	12	4	13
4 Emo,	30,725	3,797	60	47	32	28	.	.	26	21	13
5 Maryborough,	23,758	6,106	138	156	76	62	1	.	82	74	—18
6 Mountmellick, <i>W.</i> ,	27,461	5,228	62	101	40	22	4	2	58	43	—39
7 Mountrath,	25,986	4,380	86	72	43	43	.	1	39	33	14
47. ROSCREA, part of.											
1 Borris-in-Ossory,	36,575	3,912	82	56	39	43	.	.	31	25	26

BIRTHS AND DEATHS Registered in the Year 1906—REGISTRARS' DISTRICTS arranged by COUNTIES and SUPERINTENDENT REGISTRARS' DISTRICTS—continued.

REGISTRARS' DISTRICTS.	AREA in Statute Acres.	Popu- lation in 1901.	TOTAL.		BIRTHS.				DEATHS.		Excess of Births over Deaths.
			BIRTHS.	DEATHS.	Including Illegitimate Births.		Illegitimate Births.		Males.	Females.	
					Males.	Females.	Males.	Females.			
I.—PROVINCE OF LEINSTER—con.											
Westmeath Co.											
No. 48. ATHLONE, part of.											
1 Athlone, No. 1. W.,	10,990	7,904	204	146	97	107	.	1	76	70	58
2 Glassan,	24,675	3,660	65	47	34	31	1	.	23	24	18
3 Moate,	32,649	4,999	92	50	50	42	.	.	21	29	42
49. BALLYMAHON, part of.											
1 Ballymore,	30,409	3,429	52	34	23	29	.	.	14	20	18
50. DELVIN.											
1 Castlepollard,	23,522	3,360	61	53	36	25	.	.	20	33	8
2 Clonmellon.	23,133	2,574	34	32	16	18	1	.	18	14	2
3 Delvin, W.,	27,673	2,543	28	18	13	15	.	.	9	9	10
51. GRANARD, part of.											
1 Coole,	11,517	1,152	18	16	5	13	.	.	11	5	2
2 Finnea, No. 1,	9,888	1,031	22	12	9	13	.	.	8	4	10
3 Street, No. 1,	15,058	1,519	29	26	12	17	1	1	10	16	3
52. MULLINGAR.											
1 Ballynacarrigy,	31,562	3,608	61	59	35	26	.	.	34	25	2
2 Castletown Geoghegan,	35,223	3,417	63	44	36	27	.	3	22	22	19
3 Killucan,	25,977	3,302	71	44	36	35	.	.	24	20	27
4 Milltown,	27,492	2,374	27	35	17	10	1	.	18	17	-8
5 Mullingar, W.,	31,791	8,504	242	245	130	112	3	4	146	99	-3
6 Multyfarnham,	22,374	2,363	46	33	20	26	.	.	16	17	13
7 Tyrrelspass,	31,182	3,479	52	46	30	22	1	.	27	19	6
53. TULLAMORE, part of.											
1 Kilbeggan,	16,550	2,411	58	22	27	31	.	.	11	11	36
Wexford Co.											
54. ENNISCORTHY.											
1 Clonroche,	35,282	4,377	111	45	49	62	.	1	20	25	66
2 Enniscorthy, W.,	35,783	10,781	255	240	138	117	11	6	126	114	15
3 Ferns,	23,663	2,964	62	51	33	29	3	.	28	23	11
4 Killann,	34,378	3,653	55	46	32	23	.	.	23	23	9
5 Newtownbarry,	27,663	4,047	66	49	24	42	.	1	23	26	17
6 Oulart,	36,482	5,437	93	91	52	41	4	.	51	40	2
55. GOREY.											
1 Camolin,	33,371	3,455	66	38	37	29	.	.	19	19	28
2 Coolgreany,	30,009	2,862	52	39	24	28	.	.	24	15	13
3 Gorey, W.,	31,578	6,015	119	109	61	58	4	3	56	53	10
4 Killenagh and Wells,	35,073	4,131	75	62	40	35	4	.	28	34	13
56. NEW ROSS, part of.											
1 Carrickbyrne,	36,092	4,457	96	73	51	45	1	2	33	40	23
2 Fethard, No. 1,	18,226	3,384	69	61	34	35	1	.	25	36	8
3 " 2,	16,135	3,249	81	55	43	38	.	1	32	23	26
4 New Ross, W.,	4,523	6,556	180	150	88	92	10	6	72	78	30
5 Old Ross,	31,546	3,863	77	47	39	38	.	.	25	22	30
6 Templeludigan,	17,218	2,034	27	21	13	14	.	.	13	8	6

BIRTHS AND DEATHS Registered in the Year 1906—REGISTRARS' DISTRICTS arranged by
COUNTIES and SUPERINTENDENT REGISTRARS' DISTRICTS—continued.

REGISTRARS' DISTRICTS.	AREA in Statute Acres.	Popu- lation in 1901.	TOTAL.		BIRTHS.				DEATHS.		Excess of Births over Deaths.
			BIRTHS.	DEATHS.	Including Illegitimate Births.		Illegitimate Births.		Males.	Females.	
					Males.	Females.	Males.	Females.			
I.—PROVINCE OF LEINSTER—con.											
No. 57. WEXFORD.											
1 Bannow,	24,245	3,781	68	65	33	35	1	1	31	34	3
2 Bridgetown,	28,262	5,062	106	71	62	44	3	2	38	33	35
3 Broadway,	21,611	3,982	94	67	50	44	2	2	37	30	27
4 Crossabeg,	16,172	2,817	56	43	26	30	1	2	18	25	13
5 Taghmon and Glynn,	25,688	3,328	67	52	30	37	4	1	28	21	15
6 Wexford, <i>W.</i> ,	10,323	13,869	412	348	207	205	11	8	158	190	64
Wicklow Co.											
58. BALTINGLASS, part of.											
1 Baltinglass, No. 1, <i>W.</i> ,	17,995	2,806	48	73	24	24	2	3	43	30	-25
2 Dunlavin,	43,834	3,815	72	51	36	36	.	.	24	27	21
3 Kiltegan,	41,977	3,054	50	32	24	26	.	1	11	21	18
59. NAAS, part of.											
1 Blessington,	51,087	3,033	52	54	28	24	1	1	23	31	-2
60. RATHDOWN, part of.											
1 Bray, No. 1,	1,062	7,424	168	115	86	82	.	4	49	66	53
2 Delgany,	11,018	3,231	61	47	32	29	1	.	19	28	14
3 Powerscourt,	22,423	1,826	29	23	11	18	1	.	11	12	6
61. RATHDRUM.											
1 Annamoe,	59,601	2,296	36	48	19	17	.	.	22	26	-12
2 Arklow,	17,342	6,379	163	100	85	78	3	.	57	43	63
3 Aughrim,	24,368	1,678	39	28	18	21	.	.	20	8	11
4 Dunganstown,	23,186	1,848	41	33	26	15	1	1	18	15	8
5 Newbridge,	17,767	2,259	57	32	29	28	.	1	16	16	25
6 Newcastle,	23,555	3,157	92	52	47	45	1	1	29	23	40
7 Rathdrum, <i>W.</i> ,	36,965	2,750	51	74	29	22	7	2	44	30	-23
8 Wicklow,	24,704	6,322	172	89	88	84	2	3	43	46	83
62. SHILLELAGH.											
1 Coolattin, <i>W.</i> ,	42,444	5,367	109	80	53	56	2	.	41	39	29
2 Tinahely,	40,630	3,579	55	45	31	24	.	.	24	21	10
II.—PROVINCE OF MUNSTER.											
Clare Co.											
63. BALLYVAGHAN.											
1 Ballyvaghan, <i>W.</i> ,	71,658	3,920	71	49	35	36	1	.	19	30	22
64. CORROFIN.											
1 Corrofin, <i>W.</i> ,	61,382	4,803	98	61	52	46	.	.	35	26	37
65. ENNIS.											
1 Crusheen,	24,835	2,678	52	23	34	18	.	.	18	5	29
2 Ennis, No. 1, <i>W.</i> ,	7,639	7,365	193	163	117	76	4	2	81	82	30
3 " " 2	17,629	2,493	37	26	20	17	.	.	12	14	11
4 Killaniv,	33,221	3,672	81	39	39	42	.	.	23	16	42
5 Newmarket,	29,428	3,564	72	34	36	36	2	1	18	16	38

BIRTHS AND DEATHS Registered in the Year 1906—REGISTRARS' DISTRICTS arranged by COUNTIES and SUPERINTENDENT REGISTRARS' DISTRICTS—continued.

REGISTRARS' DISTRICTS.	AREA in Statute Acres.	Popu- lation in 1901.	TOTAL.		BIRTHS.				DEATHS.		Excess of Births over Deaths.	
			BIRTHS.	DEATHS.	Including Illegitimate Births.		Illegitimate Births.		Males.	Females.		
					Males.	Females.	Males.	Females.				
II.—PROVINCE OF MUNSTER—con.												
No. 68. ENNISTIMON.												
1 Ennistimon, W.,	33,907	6,575	147	99	81	66	1	2	48	51	48	
2 Milltown Malbay,	35,303	6,607	158	80	75	83	.	1	41	39	78	
3 Roadford,	30,409	4,887	82	46	47	35	.	.	25	21	36	
67. KILLADYSERT.												
1 Ballynacally, W.,	37,655	5,310	101	74	52	49	.	.	43	31	27	
2 Labasheeda	26,049	3,855	92	53	55	37	.	.	28	25	39	
68. KILRUSH.												
1 Carrigaholt,	22,794	3,723	59	41	32	27	2	.	19	22	18	
2 Craggaknock,	37,476	7,473	137	65	68	69	.	.	36	29	72	
3 Kilkee,	24,622	5,675	145	79	75	70	.	.	46	33	66	
4 Kilmihil,	31,927	4,771	98	67	56	42	.	.	35	32	31	
5 Kilrush, W.,	20,678	7,092	137	130	74	63	1	4	69	61	7	
69. LIMERICK, part of												
1 Bridgetown,	41,177	4,440	82	39	38	44	.	.	21	18	43	
2 Coolacasey,	27,482	3,152	71	37	33	38	2	.	24	13	34	
70. SCARRIFF.												
1 Annacarriga,	19,381	2,995	54	34	22	32	.	.	17	17	20	
2 Feakle,	34,848	3,764	72	36	37	35	.	.	20	16	36	
3 Mountshannon, W.,	32,404	3,686	69	71	29	40	.	1	42	29	-2	
71. TULLA.												
1 Kilkishen,	21,294	2,807	42	32	17	25	.	.	14	18	10	
2 Quin,	25,519	2,563	38	26	20	18	1	.	12	14	12	
3 Tulla, W.,	39,615	4,464	85	72	52	33	1	.	34	38	13	
Cork Co. and Co. Borough.												
72. BANDON.												
1 Bandon, W.,	21,143	7,266	167	111	97	70	3	3	57	54	56	
2 Inishannon,	17,108	2,492	39	37	17	22	.	.	18	19	2	
3 Kilbrittain,	16,094	2,136	40	27	22	18	.	.	16	11	13	
4 Murragh,	22,402	2,949	70	35	35	35	.	2	15	20	35	
5 Templemartin,	24,598	3,035	57	30	25	32	.	.	18	12	27	
73. BANTRY.												
1 Bantry, W.,	24,399	5,818	121	99	63	58	.	1	43	56	22	
2 Durrus and Kilcrohane,	24,139	3,215	52	16	23	29	.	.	9	7	36	
3 Glengarriff,	27,639	2,494	67	37	26	41	.	.	20	17	30	
4 Kealkill,	30,677	1,930	49	24	30	19	.	.	11	13	25	
74. CASTLETOWN.												
1 Castletown, W.,	39,623	6,069	154	64	78	76	.	.	33	31	90	
2 Kilcatherine,	33,822	5,109	152	52	76	76	.	.	30	22	100	
75. CLONAKILTY.												
1 Clonakilty, W.,	28,603	7,167	139	127	67	72	1	1	77	50	12	
2 Rosscarbery,	27,353	6,075	109	61	54	55	.	1	31	30	48	
3 Timoleague,	24,509	5,916	118	70	66	52	2	1	39	31	48	

BIRTHS AND DEATHS Registered in the Year 1906—REGISTRARS' DISTRICTS arranged by
COUNTIES and SUPERINTENDENT REGISTRARS' DISTRICTS—continued.

REGISTRARS' DISTRICTS.	AREA in Statute Acres.	Popu- lation in 1901.	TOTAL.		BIRTHS.				DEATHS.		Excess of Births over Deaths.
			BIRTHS.	DEATHS.	Including Illegitimate Births.		Illegitimate Births.		Males.	Females.	
					Males.	Females.	Males.	Females.			
II.—PROVINCE OF MUNSTER—con.											
No. 76. CORK.											
1 Ballincollig,	17,718	3,676	66	35	41	25	.	.	18	17	31
2 Ballygarvan,	13,928	1,751	30	20	16	14	.	.	14	6	10
3 Blarney,	22,448	3,559	57	35	32	25	1	.	12	23	22
4 Carrigaline, No. 1,	6,090	1,933	39	19	15	24	.	1	12	7	20
5 .. No. 2,	2,763	3,385	59	33	28	31	1	.	15	18	26
6 Carrignavar,	22,605	2,191	36	23	23	13	.	.	14	9	13
7 Cork, Rural, No. 1, W.,	2,836	8,803	221	636	117	104	29	25	338	298	-115
8 .. No. 2,	8,708	8,906	165	208	81	84	.	.	111	97	-43
9 Cork, Urban, No. 1,		12,867	285	268	144	111	.	.	138	130	17
10 .. No. 2,		10,701	307	171	172	135	.	.	79	95	133
11 .. No. 3,		9,978	252	139	110	112	.	1	74	65	113
12 .. No. 4,	2,266	8,666	200	157	98	102	.	.	84	73	43
13 .. No. 5,		6,592	112	90	63	79	.	.	34	56	52
14 .. No. 6,		10,702	559	114	285	274	4	2	63	81	115
15 .. No. 7,		16,616	396	290	201	195	.	1	118	112	106
16 Douglas,	10,082	2,825	65	30	38	27	.	.	10	20	35
17 Dripsey,	18,230	2,997	44	32	21	23	.	.	15	17	12
18 Queenstown, No. 1,		3,161	88	46	48	40	2	.	28	18	42
19 .. No. 2,	7,013	8,549	204	120	112	92	1	.	62	58	84
20 Riverstown,	19,728	3,079	55	30	28	27	.	1	13	17	25
21 Whitechurch,	15,317	3,136	70	22	39	31	.	.	15	7	48
77. DUNMANWAY.											
1 Ballineen,	28,192	4,429	95	55	51	44	.	.	31	24	40
2 Coolmountain,	16,842	4,238	101	50	46	55	.	.	24	26	51
3 Dunmanway, W.,	28,883	1,654	88	80	15	43	.	3	47	33	8
78. FERMOY.											
1 Ballyhooley,	32,026	3,696	61	12	31	30	.	.	22	20	19
2 Ballynoe,	33,150	3,160	49	33	24	25	.	2	18	15	16
3 Fermoy, W.,	19,029	8,691	228	168	112	116	3	9	90	78	60
4 Kilworth,	31,652	1,259	94	69	50	44	.	.	44	25	25
5 Rathoomack,	32,503	2,926	62	39	36	26	1	.	23	16	23
79. KANTURK.											
1 Boherboy,	33,152	5,212	126	66	61	65	1	.	28	38	60
2 Kanturk, W.,	47,821	7,922	162	169	83	79	1	5	87	82	-7
3 Milford,	40,053	4,637	105	69	57	48	.	1	39	30	36
4 Newmarket,	62,659	6,310	115	77	73	72	.	.	45	32	68
80. KILMALLOCK, part of.											
1 Charleville,	19,384	4,121	91	56	49	42	.	1	26	30	35
81. KINSALE.											
1 Ballyfeard,	19,455	2,259	42	24	23	19	.	.	8	16	18
2 Ballymartle,	19,112	1,821	24	21	12	12	.	.	8	13	3
3 Carrigaline,	15,078	3,091	74	36	41	33	.	.	14	22	38
4 Courroys,	13,495	2,287	30	31	17	13	.	.	18	13	-1
5 Kinsale, W.,	12,511	7,215	149	125	74	75	2	7	60	65	24
82. MACROOM.											
1 Cannaway,	26,643	3,092	45	43	23	22	.	.	12	31	2
2 Clonmoyle,	35,351	4,695	106	73	56	50	3	2	38	35	33
3 Inchigeelagh,	32,257	3,555	74	39	39	35	.	.	22	17	35
4 Macroom, W.,	39,416	6,850	142	114	88	54	3	3	61	50	28
5 Slievreagh,	45,438	4,806	119	39	57	62	2	.	24	15	80

BIRTHS AND DEATHS Registered in the Year 1906—REGISTRARS' DISTRICTS arranged by
COUNTIES and SUPERINTENDENT REGISTRARS' DISTRICTS—continued.

REGISTRARS' DISTRICTS.	AREA in Statute Acres.	Popu- lation in 1901.	TOTAL.		BIRTHS.				DEATHS.		Excess of Births over Deaths.
			BIRTHS.	DEATHS.	Including Illegitimate Births.		Illegitimate Births.		Males.	Females.	
					Males.	Females.	Males.	Females.			
II.—PROVINCE OF MUNSTER—con.											
No. 83. MALLOW.											
1 Ballyclogh,	16,904	1,507	31	22	11	23	.	.	11	11	12
2 Buttevant,	28,981	4,063	97	65	53	44	1	1	32	33	32
3 Doneraile,	29,783	3,130	74	41	41	33	1	.	23	18	33
4 Kilshannig,	37,650	4,097	80	61	44	36	.	.	31	30	19
5 Mallow, W.,	12,780	5,772	157	133	90	67	7	2	68	65	21
6 Rahan,	23,167	2,157	55	38	20	35	1	.	15	23	17
84. MIDDLETON.											
1 Aghada,	19,046	4,485	90	47	46	44	.	.	19	28	43
2 Castlemartyr,	20,583	2,697	46	31	25	21	.	.	13	18	15
3 Cloyne,	16,027	4,248	66	38	40	26	.	.	17	21	28
4 Middleton, No. 1, W.,	9,976	5,200	118	132	71	47	7	5	67	65	-14
5 „ No. 2,	17,473	2,430	56	26	23	33	.	.	11	12	30
6 Walshtownmore, East,	26,161	2,183	32	30	20	12	.	.	17	13	2
85. MILLSTREET.											
1 Cullen,	28,393	4,617	125	63	61	64	.	.	36	27	62
2 Millstreet, W.,	46,512	5,898	127	86	63	61	.	2	49	37	41
86. MITCHELSTOWN, part of.											
1 Kildorrery,	24,532	3,503	75	55	40	35	.	.	25	30	20
2 Mitchelstown, No. 1, W.,	23,874	5,153	110	106	56	54	2	2	53	53	4
87. SKIBBEREEN.											
1 Dromdaleague,	13,125	6,098	164	94	81	83	.	1	49	45	70
2 Skibbereen, W.,	23,627	6,909	145	97	76	69	2	3	55	42	48
3 Tullagh,	20,990	5,749	88	34	52	36	.	.	23	11	51
4 Unionhall,	27,293	6,439	111	81	67	77	1	.	34	17	63
88. SKULL.											
1 Goleen,	22,888	3,946	68	34	36	32	.	.	20	14	34
2 Skull, W.,	34,281	6,297	104	90	53	51	.	.	42	48	14
89. YOUGHAL, part of.											
1 Killeagh,	31,808	4,248	74	41	43	31	1	1	22	19	33
2 Youghal, W.,	4,831	5,915	109	184	56	53	2	2	101	83	-75
Kerry Co.											
90. CAHERSIVEEN.											
1 Caher, W.,	47,051	6,401	131	53	56	75	.	1	32	21	78
2 Darrynane,	24,884	3,205	82	40	39	43	.	.	22	18	42
3 Emlagh,	65,384	6,174	140	43	60	80	.	.	21	19	97
4 Glanbehy,	50,162	3,962	94	51	49	45	.	.	29	22	43
5 Valencia,	10,619	2,693	49	24	30	19	1	.	16	8	25
91. DINGLE.											
1 Anascaul,	28,548	3,087	82	34	12	40	.	1	22	12	48
2 Castlegregory,	41,383	4,783	134	44	67	67	.	.	29	15	90
3 Dingle W.,	23,049	4,927	153	114	88	65	1	.	60	54	39
4 Ventry,	33,479	5,477	181	43	94	87	.	1	23	20	138

BIRTHS AND DEATHS Registered in the Year 1906—REGISTRARS' DISTRICTS arranged by
COUNTIES and SUPERINTENDENT REGISTRARS' DISTRICTS—*continued.*

REGISTRARS' DISTRICTS.	AREA in Statute Acres.	Popu- lation in 1901.	TOTAL.		BIRTHS.				DEATHS.		Excess of Births over Deaths.
			BIRTHS.	DEATHS.	Including Illegitimate Births.		Illegitimate Births.		Males.	Females.	
					Males.	Females.	Males.	Females.			
II.—PROVINCE OF MUNSTER—<i>con.</i>											
No. 92. KENMARE.											
1 Kenmare, <i>W.</i> ,	31,715	3,775	61	51	27	34	.	.	21	30	10
2 Kilgarvan,	52,426	3,212	78	54	50	28	.	.	13	11	54
3 Sneem,	58,469	4,504	92	52	46	46	2	.	30	22	40
4 Tuosist,	55,806	3,151	68	28	36	32	.	.	7	21	40
93. KILLARNEY.											
1 Coom,	45,452	6,771	197	76	104	93	.	1	39	37	121
2 Killarney, No. 1, <i>W.</i> ,	36,024	5,421	111	156	57	54	3	2	96	60	-45
3 „ No. 2	52,248	5,656	130	75	71	59	.	.	41	34	55
4 Killorglin,	53,849	8,861	222	90	107	115	2	3	48	42	132
5 Milltown,	25,090	4,679	106	67	59	47	.	2	42	25	39
6 Molahiffe,	38,767	5,708	143	71	80	63	.	.	41	30	72
94. LISTOWEL, part of.											
1 Ballybunion,	19,642	3,880	76	55	37	39	.	1	32	23	21
2 Ballyduff,	22,770	5,109	119	61	62	57	.	.	35	26	58
3 Ballyhorgan,	38,139	5,176	141	61	73	68	.	2	31	30	80
4 Ballylongford,	27,669	4,240	97	60	45	52	2	.	31	29	37
5 Listowel, <i>W.</i> ,	34,003	8,448	212	212	106	106	5	6	100	112	.
6 Tarbert,	23,281	4,541	87	46	53	34	.	.	20	26	41
95. TRALEE.											
1 Ardfert,	38,606	7,000	161	60	85	76	.	.	25	35	101
2 Brosna, No. 1,	31,025	4,193	109	33	62	47	1	.	18	15	76
3 „ No. 2,	34,764	3,390	74	21	35	39	.	.	9	12	53
4 Castleisland,	30,959	4,853	125	61	73	52	.	.	31	30	64
5 Castlemaine,	18,264	2,486	68	44	32	36	.	.	15	29	24
6 Kilgobban,	10,420	819	18	13	7	11	.	.	5	8	5
7 Tralee, No. 1, <i>W.</i> ,	35,839	9,219	219	169	116	103	5	4	85	84	50
8 „ No. 2,	21,936	9,895	220	98	117	103	2	.	57	41	122
Limerick Co. and Co. Borough.											
96. CROOM.											
1 Adare,	25,251	2,992	46	31	27	19	1	.	21	10	15
2 Castletown,	28,162	3,749	66	44	33	33	.	.	19	25	22
3 Croom, <i>W.</i> ,	29,911	4,065	92	84	38	54	3	3	41	43	8
97. KILMALLOCK, part of.											
1 Bruff,	20,721	3,737	84	43	42	42	.	.	24	19	41
2 Bruree,	23,029	2,671	67	35	36	31	1	.	16	19	32
3 Hospital,	18,926	4,355	109	42	57	52	.	.	22	20	67
4 Kilfinnane,	37,490	5,855	139	81	81	58	.	1	35	46	58
5 Kilmallock, <i>W.</i> ,	25,600	4,812	152	137	86	66	11	10	76	61	15
98. LIMERICK, part of.											
1 Annacotty,	22,273	4,308	90	44	50	40	.	1	27	17	46
2 Caherconlish,	27,543	4,017	89	60	51	38	.	1	37	23	29
3 Clarina,	22,880	3,606	46	40	27	19	.	.	21	19	6
4 Limerick, No. 1,	1,338	12,305	232	204	131	101	.	1	98	106	28
5 „ No. 2,	172	10,641	560	147	275	285	.	1	66	81	413
6 „ No. 3,	599	15,205	307	210	150	157	1	1	87	123	97
7 Limerick, Rural, <i>W.</i> ,	6,400	4,243	137	345	70	67	21	18	182	163	-208
8 Moroe,	28,047	4,097	77	57	42	35	.	1	31	26	20
99. LISTOWEL, part of.											
1 Glin,	21,672	4,301	98	49	52	46	1	.	25	24	49

BIRTHS AND DEATHS Registered in the Year 1906—REGISTRARS' DISTRICTS arranged by
COUNTIES and SUPERINTENDENT REGISTRARS' DISTRICTS—continued.

REGISTRARS' DISTRICTS.	AREA in Statute Acres.	Popu- lation in 1901.	TOTAL.		BIRTHS.				DEATHS.		Excess of Births over Deaths.	
			BIRTHS.	DEATHS.	Including Illegitimate Births.		Illegitimate Births.		Males.	Females.		
					Males.	Females.	Males.	Females.				
II.—PROVINCE OF MUNSTER —con.												
100. MITCHELSTOWN, part of.												
No.												
1	Galbally,	25,593	4,296	91	55	42	49	.	1	28	27	36
2	Mitchelstown, No. 2,	12,958	1,205	13	14	8	5	.	.	6	8	-1
101. NEWCASTLE.												
1	Abbeyfeale,	37,724	7,430	214	107	107	107	1	2	48	59	107
2	Ardagh,	30,173	4,222	95	51	47	48	.	1	22	29	44
3	Broadford,	37,156	4,712	80	55	47	33	.	1	24	31	25
4	Feenagh,	20,913	2,879	58	34	35	23	1	.	26	8	24
5	Newcastle, W.,	17,896	4,648	103	107	54	49	3	3	64	43	-4
102. RATHKEALE.												
1	Askeaton,	22,183	2,820	44	42	24	20	.	.	23	19	2
2	Pallaskenry,	19,944	2,794	56	26	28	28	.	.	13	13	30
3	Rathkeale, No. 1, W.,	14,436	3,351	90	98	49	41	4	1	50	48	-8
4	„ No. 2,	23,368	2,408	35	30	17	18	.	.	11	16	5
5	Shanagolden,	21,956	3,615	63	42	31	32	1	.	27	15	21
103. TIPPERARY, part of.												
1	Grean,	35,659	6,756	152	109	91	61	.	.	64	45	43
Tipperary Co. N.R.												
104. BIRR, part of.												
1	Riverstown,	27,428	2,051	37	21	20	17	1	.	10	11	16
105. BORRISOKANE.												
1	Borrisokane, W.,	27,153	3,358	73	50	35	38	.	1	27	23	23
2	CloghJordan,	26,962	2,690	60	32	24	36	.	.	17	15	28
3	Terryglass,	27,435	2,484	47	25	25	22	.	.	19	6	22
106. NENAGH.												
1	Nenagh, W.,	35,509	8,308	180	171	88	92	3	5	90	81	9
2	Newport,	44,900	5,253	76	60	42	34	.	.	29	31	16
3	Portroe,	30,435	3,948	58	41	37	21	.	.	24	17	17
4	Silvermines,	30,740	3,087	57	34	26	31	.	.	24	10	23
5	Toomyvara,	41,504	4,336	63	55	37	26	.	.	38	17	8
107. ROSCREA, part of.												
1	Bourney,	35,751	3,127	35	29	18	17	.	.	14	15	6
2	Roscrea, No. 1, W.,	21,789	4,890	114	100	60	54	.	2	51	49	14
108. THURLES.												
1	Borrisoleigh,	32,061	4,922	81	51	43	38	.	.	30	21	30
2	Holycross,	19,579	2,688	44	26	20	24	.	.	6	20	18
3	Littleton,	31,958	3,146	74	30	35	39	.	.	16	14	44
4	Moyne,	25,730	3,087	67	39	37	30	.	.	17	22	28
5	Templemore,	12,722	3,809	73	43	29	44	1	.	19	24	30
6	Thurles, W.,	20,490	6,631	153	128	77	76	2	5	69	59	25
Tipperary Co. S.R.												
109. CALLAN, part of.												
1	Ballingarry,	20,379	3,100	80	37	37	43	.	1	21	16	43
2	Mullinahone,	21,484	2,542	52	28	24	28	.	.	11	17	24
110. CARRICK-ON-SUIR, part of.												
1	Carrick-on-Suir, W.,	6,085	5,841	136	151	80	56	11	6	77	74	-15
2	Garrangibbon,	19,974	2,213	33	31	14	19	.	.	13	18	2
111. CASHEL.												
1	Cashel, W.,	32,520	5,797	142	143	72	70	3	2	72	71	-1
2	Fethard,	29,670	3,885	91	46	45	46	.	1	23	23	45
3	Killenaule,	28,512	3,357	63	57	35	28	.	.	25	32	6
4	Kilpatrick,	31,481	3,895	67	53	27	40	.	.	25	28	14
5	Tullamain,	33,954	3,248	54	28	29	25	1	.	18	10	26

BIRTHS AND DEATHS Registered in the Year 1906—REGISTRARS' DISTRICTS arranged by
COUNTIES and SUPERINTENDENT REGISTRARS' DISTRICTS—continued.

REGISTRARS' DISTRICTS.	AREA in Statute Acres.	Popu- lation in 1901.	TOTAL.		BIRTHS.				DEATHS.		Excess of Births over Deaths.
			BIRTHS.	DEATHS.	Including Illegitimate Births.		Illegitimate Births.		Males.	Females.	
					Males.	Females.	Males.	Females.			
II.—PROVINCE OF MUNSTER—con.											
No. 112. CLOGHEEN.											
1 Ardinnan,	41,555	4,460	84	58	43	41	.	.	31	27	26
2 Caher,	33,699	5,732	130	57	62	68	.	1	28	29	73
3 Clogheen, W.,	42,168	5,329	126	90	68	58	6	3	46	44	36
113. CLONMEL, part of.											
1 Clonmel, W.,	6,767	11,023	269	275	152	117	10	5	150	125	-6
2 Kilsheelan, No. 1,	17,432	1,671	30	22	16	14	.	.	13	9	8
3 Kiltinan,	11,139	891	17	8	12	5	1	.	2	6	9
4 Marlfield,	11,897	1,458	20	13	9	11	.	.	7	6	7
114. TIPPERARY, part of.											
1 Bansha,	41,772	3,931	74	40	40	34	.	.	20	20	34
2 Cappagh,	32,606	4,415	95	48	46	49	.	.	27	21	47
3 Emly,	24,663	4,559	74	63	36	38	2	1	24	39	11
4 Golden,	22,679	2,368	51	37	29	22	2	1	21	16	14
5 Tipperary, W.,	22,608	9,903	238	270	126	112	7	9	157	113	-32
115. URLINGFORD, part of.											
1 Kilcooly,	21,644	2,766	62	31	35	27	.	1	15	16	31
Waterford Co. and Co. Borough.											
116. CARRICK-ON-SUIR, part of.											
1 Carrickbeg,	6,248	710	11	10	9	2	.	.	4	6	1
2 Portlaw,	11,198	1,942	42	27	19	23	.	.	12	15	15
3 Rathgormuck,	37,007	2,561	59	21	21	35	1	3	7	14	38
117. CLONMEL, part of.											
1 Ballymacarbry,	15,967	1,649	28	32	15	13	2	.	16	16	-1
2 Kilsheelan, No. 2,	12,191	738	16	7	6	10	.	1	4	3	9
3 St. Mary's	12,315	1,293	22	18	13	9	.	.	7	11	4
118. DUNGARVAN.											
1 Dungarvan, W.,	23,441	7,410	171	164	88	83	5	7	77	87	7
2 Ringville,	22,477	2,883	40	32	22	18	.	2	12	20	8
3 Seskinan,	30,493	2,549	42	42	19	23	.	.	23	19	.
4 Whitechurch,	17,633	2,624	56	41	32	21	2	.	20	24	12
119. KILMACTHOMAS.											
1 Bunmahon,	23,639	2,922	77	26	37	40	.	1	12	14	51
2 Kilmacthomas, W.,	40,839	4,187	76	70	41	35	1	4	33	37	6
120. LISMORE.											
1 Ballyduff,	28,714	2,653	51	36	21	30	.	2	13	23	15
2 Cappoquin,	26,210	3,842	60	38	34	26	.	.	15	23	22
3 Lismore, W.,	26,021	4,143	75	88	45	30	2	4	46	42	-13
4 Tallow,	16,103	2,655	42	43	24	18	2	.	19	24	-1
121. WATERFORD, part of.											
1 Kilmeadan,	19,210	2,304	40	28	25	15	.	.	16	12	12
2 Tramore,	13,135	3,328	71	57	40	31	1	.	29	28	14
3 Waterford, Rural, No. 1,	13,654	756	15	13	6	9	.	.	6	7	2
4 .. Rural, No. 2,		1,041	10	4	7	3	.	.	3	1	6
5 .. Urban, No. 1, W.,		14,794	382	423	212	170	19	14	208	215	-41
6 .. Urban, No. 2,		1,435	11,975	218	120	115	103	.	.	55	65
7 Woodstown,	20,997	4,030	77	61	44	33	1	.	33	28	16
122. YOUGHAL, part of.											
1 Ardmore,	13,275	1,889	38	30	21	17	1	.	18	12	8
2 Clashmore,	20,710	2,829	31	48	20	11	.	.	21	27	-17

BIRTHS AND DEATHS Registered in the Year 1906—REGISTRARS' DISTRICTS arranged by COUNTIES and SUPERINTENDENT REGISTRARS' DISTRICTS—continued.

REGISTRARS' DISTRICTS.	AREA in Statute Acres.	Popu- lation in 1901.	TOTAL.		BIRTHS.				DEATHS.		Excess of Births over Deaths	
			BIRTHS.	DEATHS.	Including Illegitimate Births.		Illegitimate Births.		Males.	Females.		
					Males.	Females.	Males.	Females.				
III.—PROVINCE OF ULSTER.												
Antrim Co.												
123. ANTRIM.												
No.												
1	Antrim, W.,	14,579	5,356	135	154	73	62	9	2	78	76	-19
2	Connor,	21,610	3,636	55	55	26	29	.	2	23	32	.
3	Crumlin,	23,848	3,862	84	48	48	36	2	2	24	24	36
4	Doagh,	15,292	7,157	219	124	120	99	8	7	62	62	95
5	Randalstown,	20,625	5,329	121	95	61	60	2	3	43	52	26
6	Templepatrick,	21,173	4,132	107	49	51	56	.	3	22	27	58
124. BALLYCASTLE.												
1	Ballycastle, W.,	45,206	5,772	104	103	55	49	1	1	44	59	1
2	Croagh,	22,665	4,050	98	67	52	46	3	3	33	34	31
3	Cushendall,	34,326	2,864	62	42	30	32	1	1	25	17	20
125. BALLYMENA.												
1	Ahoghill,	14,360	6,015	105	91	52	53	7	5	49	42	14
2	Ballymena, W.,	8,282	13,375	413	267	237	176	18	14	143	124	146
3	Broughshane,	30,066	5,077	117	57	56	61	3	3	25	32	60
4	Clogh,	26,925	5,277	112	54	62	50	.	6	20	34	58
5	Galgorm,	15,898	7,592	191	121	100	91	9	4	63	61	67
6	Glenwhirry,	32,711	4,846	117	62	57	60	4	2	30	32	55
7	Portglenone,	17,205	6,193	127	87	70	57	2	8	42	45	40
8	Toome,	15,715	4,707	95	80	48	47	4	1	32	48	15
126. BALLYMONEY.												
1	Ballymoney, W.,	21,031	7,624	215	130	124	91	8	9	64	66	85
2	Bushmills,	12,690	3,359	85	40	39	46	4	2	19	21	45
3	Castlequarter,	35,831	4,643	86	69	50	36	1	3	34	35	17
4	Dervock,	20,719	3,847	67	50	40	27	1	1	30	20	17
5	Dirraw,	26,972	6,181	128	81	69	59	6	.	32	49	47
6	Portrush,	3,889	2,622	71	34	32	39	.	2	20	14	37
127. BELFAST, part of.												
1	Belfast, Rural, No. 1,	3,398	5,326	137	87	70	67	2	.	40	47	50
2	" No. 2,	8,001	761	20	6	12	8	1	.	3	3	14
3	" No. 3,	3,031	1,333	28	14	20	8	.	.	8	6	14
4	" No. 4,	7,657	3,621	77	51	36	41	.	1	27	24	26
128. LARNE.												
1	Ballycarry,	14,214	4,073	102	65	48	54	3	2	35	30	37
2	Ballynure,	20,307	3,851	88	52	48	40	4	5	26	26	36
3	Carrickfergus,	16,702	8,528	220	128	101	119	5	5	50	78	92
4	Glenarm,	30,836	4,685	127	48	61	66	1	2	24	24	79
5	Larne, W.,	30,366	11,358	315	188	156	159	8	8	105	83	127
6	Waterfoot,	5,376	534	11	8	9	2	.	.	2	6	3
129. LISBURN, part of.												
1	Dunmurry,	8,953	5,512	146	89	75	71	2	2	43	46	57
2	Glenavy,	19,173	3,417	60	51	32	28	1	1	30	24	6
3	Knocknadona,	16,525	3,866	84	56	51	33	2	.	30	26	28
4	Lisburn, W.,	3,055	12,465	333	296	176	157	14	7	144	152	37
130. LURGAN, part of.												
1	Aghalee,	12,317	3,244	56	54	28	28	.	1	26	28	2
Armagh Co.												
131. ARMAGH.												
1	Armagh, W.,	13,764	12,693	329	275	158	171	11	9	130	145	54
2	Blackwatertown,	16,815	4,231	71	96	29	42	.	.	42	54	-25
3	Keady,	35,932	9,677	198	180	100	98	3	1	95	85	18
4	Loughgall,	18,058	5,549	114	90	62	52	4	5	46	44	24
5	Markethill,	25,361	6,156	140	107	72	68	4	1	54	53	33
6	Rich Hill,	16,888	4,618	96	84	43	53	1	.	38	46	12
7	Tynan,	19,760	3,932	70	50	39	31	1	.	23	27	20

BIRTHS AND DEATHS Registered in the Year 1906—REGISTRARS' DISTRICTS arranged by
COUNTIES and SUPERINTENDENT REGISTRARS' DISTRICTS—*continued.*

REGISTRARS' DISTRICTS.	AREA in Statute Acres.	Popu- lation in 1901.	TOTAL.		BIRTHS.				DEATHS.		Excess of Births over Deaths.
			BIRTHS.	DEATHS.	Including Illegitimate Births.		Illegitimate Births.		Males.	Females.	
					Males.	Females.	Males.	Females.			
III.—PROVINCE OF ULSTER—con.											
132. BANBRIDGE, part of.											
No. 1 Tanderagee,	18,012	6,248	139	100	79	60	1	1	43	57	39
133. CASTLEBLAYNEY, part of.											
1 Crossmaglen, No. 1,	18,988	6,020	132	116	79	53	.	.	52	64	16
2 Newtownhamilton, No. 1,	16,777	4,277	74	79	45	29	1	.	44	35	-5
134. LURGAN, part of.											
1 Lurgan, No. 1, W.,	6,690	11,325	419	333	214	205	11	19	142	191	86
2 „ No. 2,	7,777	3,483	66	38	31	32	.	2	18	20	28
3 Portadown,	11,721	15,620	438	283	212	226	6	5	121	162	155
4 Tartaraghan,	14,145	6,024	107	92	72	35	3	2	39	53	15
135. NEWRY, part of.											
1 Ballybot, W.,	5,136	2,374	77	137	45	32	2	6	76	61	-60
2 Forkill,	11,479	3,206	58	61	32	26	.	.	29	32	-3
3 Meigh,	13,852	4,482	85	66	42	43	.	2	36	30	19
4 Mountnorris,	17,868	3,466	66	53	34	32	2	.	36	17	13
5 Mullaghglass,	16,111	7,277	125	114	68	57	6	2	51	63	11
6 Poyntz Pass,	7,525	1,731	25	25	12	13	.	1	9	16	.
Belfast Co. Borough.											
136. BELFAST, part of.											
1 Belfast, Urban, No. 1,	592	14,734	453	271	225	228	5	10	153	118	182
2 „ No. 2,	847	47,959	1,395	750	731	664	9	5	354	396	645
3 „ No. 3,	623	47,214	1,363	801	686	677	16	12	395	406	562
4 „ No. 4, W.,	1,094	40,911	1,608	2,020	788	820	113	111	940	1,080	-412
5 „ No. 5,	142	17,387	777	332	407	370	4	6	157	175	445
6 „ No. 6,	1,832	48,122	1,105	761	573	532	12	14	382	379	344
7 „ No. 7,	913	1,524	60	26	25	35	2	.	9	17	34
8 „ No. 8,	1,598	5,060	134	79	76	58	1	4	36	43	55
9 „ No. 9,	2,018	19,569	654	631	336	318	3	3	341	290	23
10 „ No. 10,	478	23,061	900	497	482	418	11	10	245	252	403
11 „ No. 11,	1,126	34,802	1,126	586	594	532	7	9	261	325	540
12 „ No. 12,	693	33,588	1,285	546	642	643	9	8	270	276	739
13 „ No. 13,	2,312	15,006	547	212	282	265	1	1	127	115	305
14 „ No. 14,	418	240	7	4	3	4	.	.	2	2	3
Cavan Co.											
137. BAILIEBOROUGH.											
1 Bailieborough, W.,	26,009	5,893	114	88	60	54	1	3	51	37	26
2 Kingscourt,	13,107	2,756	65	40	31	34	.	1	22	18	25
3 Shercock,	11,276	2,459	46	29	23	23	.	1	12	17	17
4 Termon,	21,560	4,402	85	64	47	38	.	.	34	30	21
138. BAWNBOY, part of.											
1 Ballyconnell, W.,	30,694	4,853	81	95	42	39	1	1	41	54	-14
2 Newtowngore, No. 2,	2,313	328	8	4	4	4	.	.	.	4	4
3 Swanlinbar,	28,901	4,392	63	27	36	27	.	.	13	14	36
139. CAVAN.											
1 Arvagh,	17,074	4,381	90	38	42	48	1	.	22	16	52
2 Ballyhaise,	19,789	3,770	64	52	35	29	.	.	26	26	12
3 Bellanagh,	22,043	5,017	86	70	40	46	.	.	42	28	16
4 Belturbet,	21,622	4,892	96	57	48	48	.	2	29	28	39
5 Cavan, W.,	21,028	6,183	124	122	70	54	3	3	64	58	2
6 Killashandra,	17,027	3,280	60	45	36	24	2	.	22	23	15
7 Kilnaleck,	21,246	4,621	74	63	32	42	.	2	37	26	11
8 Stradone,	21,245	4,549	81	58	40	41	.	.	26	32	23

BIRTHS AND DEATHS Registered in the Year 1906—REGISTRARS' DISTRICTS arranged by COUNTIES and SUPERINTENDENT REGISTRARS' DISTRICTS—continued.

REGISTRARS' DISTRICTS.	AREA in Statute Acres.	Popu- lation in 1901.	TOTAL.		BIRTHS.				DEATHS.		Excess of Births over Deaths.	
			BIRTHS.	DEATHS.	Including Illegitimate Births.		Illegitimate Births.		Males.	Females.		
					Males.	Females.	Males.	Females.				
III.—PROVINCE OF ULSTER—con.												
140. COOTEHILL, part of.												
No.												
1	Cootehill, W.,	21,216	5,615	117	102	69	48	3	1	56	46	15
2	Drum, No. 2,	21,513	4,320	68	56	33	35	.	.	29	27	12
3	Tullyvin,	26,653	5,499	98	76	52	46	.	.	37	39	22
141. ENNISKILLEN, part of.												
1	Holywell, No. 2,	40,507	5,524	92	53	52	40	.	.	31	22	39
142. GRANARD, part of.												
1	Finnea, No. 2,	12,720	2,960	43	38	21	22	1	.	20	18	5
2	Scrabby, No. 1,	7,561	1,939	36	35	16	20	.	2	17	18	1
143. OLDCASTLE, part of.												
1	Ballyjamesduff,	19,183	4,920	104	72	54	50	.	.	43	29	32
2	Virginia,	22,438	4,688	91	42	44	47	1	.	19	23	49
Donegal Co.												
144. BALLYSHANNON, part of.												
1	Ballintra,	16,067	2,058	39	28	20	19	.	.	13	15	11
2	Ballyshannon, W.,	25,440	7,127	175	149	85	90	4	3	66	83	26
145. DONEGAL.												
1	Donegal, W.,	43,121	5,279	91	82	47	44	1	.	41	41	9
2	Dunkineely,	17,561	3,690	75	55	43	32	.	.	29	26	20
3	Laghy,	29,492	3,857	74	68	32	42	2	.	29	39	6
4	Mcuntcharles,	33,930	5,416	120	77	60	60	.	.	37	40	43
5	Pettigoe,	36,007	2,238	42	29	25	17	1	.	11	18	13
146. DUNFANAGHY.												
1	Crossroads,	51,351	5,863	158	97	74	84	1	3	47	50	61
2	Dunfanaghy, W.,	32,215	4,707	113	65	52	61	.	1	30	35	48
3	Gweedore,	41,327	4,876	132	62	71	61	.	1	30	32	70
4	Tory Island,	785	335	5	5	4	1	.	.	1	4	.
147. GLENTIES.												
1	Ardara,	44,803	5,003	125	72	69	56	.	.	30	42	53
2	Carrick,	45,589	5,344	110	89	64	46	1	.	35	54	21
3	Doocharry,	49,391	3,819	88	61	42	46	.	.	31	30	27
4	Dunglow, No. 1,	29,179	3,983	88	73	44	44	1	.	34	39	15
5	„ No. 2,	22,763	7,399	289	78	147	142	.	3	42	36	211
6	Glenties, W.,	43,219	3,915	50	63	30	20	.	.	28	35	-13
7	Killybegs,	22,530	3,728	81	41	42	39	.	.	18	23	40
148. INISHOWEN.												
1	Buncrana,	35,618	6,031	150	95	75	75	1	.	48	47	55
2	Carndonagh, W.,	35,339	4,762	116	84	56	60	1	.	46	38	32
3	Clonmany,	23,381	4,481	108	79	59	49	.	.	35	44	29
4	Malin,	26,403	5,763	111	77	55	56	.	.	39	38	34
5	Moville,	38,677	7,906	179	105	88	91	.	1	44	61	74
149. LETTERKENNY.												
1	Church Hill,	60,137	4,218	80	59	42	38	.	3	29	30	21
2	Letterkenny, W.,	22,490	6,141	123	153	59	64	2	2	89	64	-30
3	Manorcunningham,	18,618	2,721	50	38	32	18	.	.	22	16	12

BIRTHS AND DEATHS Registered in the Year 1906—REGISTRARS' DISTRICTS arranged by
COUNTIES and SUPERINTENDENT REGISTRARS' DISTRICTS—continued.

REGISTRARS' DISTRICTS.	AREA in Statute Acres.	Popu- lation in 1901.	TOTAL.		BIRTHS.				DEATHS.		Excess of Births over Deaths.	
			BIRTHS.	DEATHS.	Including Illegitimate Births.		Illegitimate Births.		Males.	Females.		
					Males.	Females.	Males.	Females.				
III.—PROVINCE OF ULSTER—con.												
150. LONDONDERRY, part of.												
No.												
1	Burt,	20,264	2,848	68	32	32	36	.	.	15	17	36
2	Kilderry,	20,539	2,611	51	27	24	27	1	1	12	15	24
3	Killea,	18,145	3,174	71	56	38	33	1	1	26	30	15
151. MILLFORD.												
1	Fanad,	26,817	5,212	98	72	55	43	1	.	39	33	26
2	Kilmacrenan and Millford, W.,	28,658	4,242	80	66	41	39	.	1	37	29	14
3	Rathmelton,	19,553	3,825	69	47	36	33	.	1	27	20	22
4	Rathmullan,	11,838	2,424	55	41	31	24	.	.	21	20	14
5	Rosguill,	24,468	4,556	122	37	67	55	.	.	21	16	85
152. STRABANE, part of.												
1	Castlefinn,	28,532	5,583	121	77	60	61	2	1	39	38	44
2	Raphoe,	24,571	4,880	121	96	53	68	2	4	54	42	25
153. STRANORLAR.												
1	Cleggan,	53,964	4,573	86	62	44	42	.	.	29	33	24
2	Killygordon,	36,760	3,843	60	61	27	33	.	.	29	32	-1
3	Stranorlar, W.,	30,127	5,291	116	94	59	57	2	1	47	47	22
Down Co.												
154. BANBRIDGE, part of.												
1	Ballyward,	24,729	6,186	117	124	57	60	.	.	50	74	-7
2	Banbridge, W.,	24,693	14,599	348	307	177	171	6	8	121	186	41
3	Crossgar,	16,269	3,007	72	51	43	29	2	2	27	24	21
4	Dromore,	15,002	6,943	148	111	69	79	3	2	50	61	37
5	Loughbrickland,	26,145	5,471	102	82	52	50	2	3	33	49	20
155. BELFAST, part of.												
1	Castlereagh, No. 1,	6,717	1,801	49	23	21	28	.	.	8	15	26
2	„ No. 2,	5,886	6,214	158	87	84	74	1	1	42	45	71
156. DOWNPATRICK.												
1	Ballynahinch,	28,208	7,284	155	122	85	70	3	2	67	55	33
2	Clough,	23,874	6,230	123	93	63	60	2	2	47	46	30
3	Downpatrick, W.,	18,727	6,513	153	214	77	76	7	5	116	98	-61
4	Killough,	17,345	3,609	64	60	34	30	.	1	38	22	4
5	Killyleagh,	25,671	7,149	173	125	94	79	5	7	55	70	48
6	Portaferry,	16,046	4,548	98	101	55	43	2	3	43	58	-3
7	Strangford,	17,575	3,236	87	60	46	41	3	.	35	25	27
157. KILKEEL.												
1	Bryansford,	21,422	4,824	117	82	63	54	1	1	47	35	35
2	Kilkeel, No. 1,	28,502	6,922	155	100	76	79	2	1	43	57	55
3	„ No. 2, W.,	19,376	4,702	88	77	43	45	2	4	34	43	11
4	Rosstrevor,	12,534	2,683	53	37	28	25	1	.	16	21	16
158. LISBURN, part of.												
1	Annahilt,	17,647	3,925	65	63	31	34	3	.	34	29	2
2	Ballylesson,	11,961	4,296	82	61	36	46	1	2	27	34	21
3	Drumbeg,	10,379	4,104	85	69	38	47	1	3	31	38	16
4	Hillsborough,	18,777	5,887	114	106	53	61	.	.	48	58	8
5	Saintfield,	12,571	2,991	66	63	33	33	1	1	27	36	3

BIRTHS AND DEATHS Registered in the Year 1906—REGISTRARS' DISTRICTS arranged by COUNTIES and SUPERINTENDENT REGISTRARS' DISTRICTS—continued.

REGISTRARS' DISTRICTS.	AREA in Statute Acres.	Popu- lation in 1901.	TOTAL.		BIRTHS.				DEATHS.		Excess of Births over Deaths.	
			BIRTHS.	DEATHS.	Including Illegitimate Births.		Legitimate Births.		Males.	Females.		
					Males.	Females.	Males.	Females.				
III.—PROVINCE OF ULSTER—con.												
159. LURGAN, part of.												
No.												
1	Moira,	15,441	4,986	120	105	66	54	2	1	48	57	15
2	Waringstown,	11,852	6,036	136	87	75	61	.	1	43	44	49
160. NEWRY, part of.												
1	Donaghmore,	13,526	2,416	55	40	31	24	1	3	24	16	15
2	Newry, No. 1,	2,777	6,227	147	78	79	68	2	1	41	37	69
3	„ No. 2,	8,641	9,462	219	141	108	111	2	1	72	69	78
4	Rathfryland,	27,834	6,547	142	144	71	71	.	2	69	75	-2
5	Warrenpoint,	13,222	4,841	100	90	60	40	.	.	39	51	10
161. NEWTOWNARDS.												
1	Bangor,	17,017	9,666	229	158	114	115	3	1	63	95	71
2	Comber,	16,650	5,370	163	88	88	75	.	4	45	43	75
3	Donaghadee,	9,593	5,014	124	95	61	63	3	3	33	62	29
4	Greyabbey,	18,674	6,094	144	100	71	73	1	8	43	57	44
5	Kilmood,	14,601	3,696	91	55	53	38	3	2	21	34	36
6	Newtownards, W.,	17,350	12,080	334	331	185	149	14	17	160	171	3
Fermanagh Co.												
162. BALLYSHANNON, part of.												
1	Belleek,	31,687	4,374	66	76	33	33	.	.	33	43	-10
2	Church Hill,	26,709	1,813	20	21	11	9	.	.	12	9	-1
163. CLONES, part of.												
1	Newtown Butler,	21,732	3,843	65	46	35	30	2	1	21	25	19
2	Rosslea,	23,972	3,977	82	72	38	44	1	.	39	33	10
164. ENNISKILLEN, part of.												
1	Ely,	40,250	4,012	69	57	38	31	1	.	29	28	12
2	Enniskillen, W.,	30,628	9,986	217	197	97	120	4	2	82	115	20
3	Florencecourt,	41,562	5,012	88	73	46	42	1	2	44	29	15
4	Holywell, No. 1,	9,090	918	21	9	13	8	.	.	5	4	12
5	Lisbellaw,	10,623	1,758	35	30	17	18	.	.	16	14	5
6	Tempo,	24,955	3,930	90	59	49	41	1	2	29	30	31
165. IRVINESTOWN, part of.												
1	Clonelly,	7,950	1,097	25	15	12	13	1	2	10	5	10
2	Ederney,	31,836	4,839	83	65	40	43	.	.	34	31	18
3	Irvinestown, W.,	17,963	3,824	88	73	41	47	4	7	32	41	15
166. LISNASKEA.												
1	Brookeborough,	35,197	4,731	111	68	60	51	1	1	36	32	43
2	Derrylin,	26,980	4,874	113	57	61	49	1	.	21	36	56
3	Lisnaskea, W.,	25,417	4,321	102	86	49	53	1	3	39	47	16
4	Maguiresbridge,	11,114	2,121	58	30	29	29	1	1	13	17	28
Londonderry Co. and Co. Borough.												
167. COLERAINE.												
1	Aghadowey,	28,041	5,114	97	85	55	42	2	2	43	42	12
2	Articlave,	24,893	3,671	93	71	51	42	3	4	35	36	22
3	Coleraine, W.,	9,294	8,502	239	161	113	126	6	9	65	96	78
4	Garvagh,	25,080	4,305	90	71	47	43	1	.	33	38	19
5	Kilrea,	22,362	5,623	116	95	58	58	.	2	55	40	21
6	Portstewart,	9,116	2,702	98	51	53	45	4	4	30	21	47

BIRTHS AND DEATHS Registered in the Year 1906—REGISTRARS' DISTRICTS arranged by
COUNTIES and SUPERINTENDENT REGISTRARS' DISTRICTS—continued.

REGISTRARS' DISTRICTS.	AREA in Statute Acres.	Popu- lation in 1901.	TOTAL.		BIRTHS.				DEATHS.		Excess of Births over Deaths.	
			BIRTHS.	DEATHS.	Including Illegitimate Births.		Illegitimate Births.		Males.	Females.		
					Males.	Females.	Males.	Females.				
III.—PROVINCE OF ULSTER—con.												
168. LIMAVADY.												
No.												
1	Ballykelly,	30,329	4,644	96	78	52	44	4	5	34	44	18
2	Bellarena,	26,040	3,235	72	50	41	31	3	2	25	25	22
3	Dungiven,	42,318	4,642	95	71	46	49	1	1	27	44	24
4	Feeny,	29,653	2,520	47	40	22	25	.	.	23	17	7
5	Limavady, <i>W.</i> ,	24,371	5,582	139	114	73	66	5	3	55	59	25
169. LONDONDERY, part of.												
1	Claudy,	30,304	4,742	85	67	51	34	1	.	25	42	18
2	Eglinton,	25,291	3,898	80	57	33	47	2	1	25	32	23
3	Londonderry, Urban, No. 1,	114	9,443	228	167	104	124	4	5	72	95	61
4	„ „ No. 2,	1,250	22,350	623	423	302	321	8	3	175	248	200
5	Lower Liberties,	7,503	2,292	57	30	31	26	3	.	13	17	27
6	Upper Liberties,	3,965	830	20	10	11	9	.	.	6	4	10
7	Waterside, Rural,	16,005	3,218	59	40	32	27	1	1	20	20	19
8	Waterside, Urban, <i>W.</i> ,	800	8,099	275	216	135	140	13	13	98	118	59
170. MAGHERAFELT.												
1	Bellaghy,	26,352	9,463	183	146	81	102	3	4	74	72	37
2	Draperstown,	41,065	6,343	100	93	50	50	1	4	49	44	7
3	Maghera,	34,799	8,648	194	156	95	99	5	3	66	90	38
4	Magherafelt, <i>W.</i> ,	22,496	7,827	174	155	94	80	6	10	79	76	19
5	Money more,	32,007	6,711	132	99	67	65	2	5	50	49	33
Monaghan Co.												
171. CARRICKMACROSS.												
1	Carrickmacross, <i>W.</i> ,	22,718	5,889	111	112	57	54	1	2	54	58	-1
2	Donaghmoyne,	25,347	5,748	113	91	55	58	.	.	40	51	22
3	Raferagh,	17,586	3,907	76	56	35	41	.	1	26	30	20
172. CASTLEBLAYNEY, part of.												
1	Ballybay,	25,065	6,504	136	105	65	71	.	1	51	54	31
2	Castleblayney, <i>W.</i> ,	27,430	7,830	150	188	86	64	.	3	105	83	-38
3	Crossmaglen, No. 2,	5,808	1,100	24	28	10	14	.	.	16	12	-4
4	Newtownhamilton, No. 2,	5,458	884	12	10	8	4	.	.	3	7	2
173. CLONES, part of.												
1	Clones, <i>W.</i> ,	27,800	8,028	175	141	86	89	3	5	71	70	34
174. COOTERHILL, part of.												
1	Dawsongrove,	28,236	4,941	98	74	54	44	.	.	36	38	24
2	Drum, No. 1,	8,226	1,479	20	28	12	8	.	.	17	11	-8
175. MONAGHAN.												
1	Castleshane,	23,874	5,251	96	102	41	55	3	.	43	59	-6
2	Emyvale,	35,719	5,907	94	98	46	48	.	.	59	39	-4
3	Kilmore,	18,327	4,174	74	70	44	30	.	.	34	36	4
4	Monaghan, <i>W.</i> ,	17,650	7,622	144	216	69	75	1	3	96	120	-72
5	Scotstown,	29,562	5,347	118	93	72	46	.	1	40	53	25

BIRTHS AND DEATHS Registered in the Year 1906—REGISTRARS' DISTRICTS arranged by COUNTIES and SUPERINTENDENT REGISTRARS' DISTRICTS—continued.

REGISTRARS' DISTRICTS.	AREA in Statute Acres.	Popu- lation in 1901.	TOTAL		BIRTHS.				DEATHS.		Excess of Births over Deaths	
			BIRTHS.	DEATHS.	Including Illegitimate Births.		Illegitimate Births.		Males.	Females.		
					Males.	Females.	Males.	Females.				
III.—PROVINCE OF ULSTER—con.												
Tyrone Co.												
176. CASTLEBERG.												
No.												
1	Castleberg, W.,	23,762	5,266	118	115	59	59	1	4	52	63	3
2	Drumquin,	22,734	2,391	35	29	19	16	.	1	12	17	6
3	Killeter,	45,290	4,132	67	63	38	29	.	.	32	31	4
177. CLOGHER.												
1	Aughnacloy,	10,176	2,386	46	33	21	22	1	.	20	13	13
2	Ballygawley,	22,494	3,714	57	57	21	36	.	.	30	27	.
3	Clogher, W.,	31,018	4,926	85	100	47	38	4	3	45	55	-15
4	Fivemiletown,	25,596	3,290	69	52	43	26	1	2	21	81	17
178. COOKSTOWN.												
1	Coagh,	11,180	3,970	117	64	53	64	.	.	35	29	53
2	Cookstown, W.,	32,979	9,967	192	180	90	102	6	7	92	88	12
3	Pomeroy,	36,524	5,656	100	98	56	44	1	.	49	49	2
4	Stewartstown,	16,037	4,022	90	64	38	52	2	1	28	36	26
179. DUNGANNON.												
1	Benburb,	17,359	4,298	99	65	58	41	.	1	26	39	31
2	Caledon and Ballymagran,	18,792	3,206	59	51	28	31	.	.	20	31	8
3	Clonavaddy,	31,575	6,087	107	93	54	53	1	3	53	40	14
4	Coal Island,	20,322	8,225	163	135	82	81	3	3	61	74	28
5	Dungannon, W.,	22,169	10,747	240	218	136	104	6	3	111	107	22
180. IRVINESTOWN, part of.												
1	Trillick,	24,131	4,335	74	58	33	41	1	1	29	29	16
181. OMAGH.												
1	Dromore,	22,145	3,607	68	61	40	28	1	3	26	35	7
2	Drumquin,	20,698	2,939	46	36	28	18	.	.	17	19	10
3	Fintona,	27,162	5,235	111	96	55	56	.	2	49	47	15
4	Gortin,	55,597	5,765	94	82	55	39	.	.	39	43	12
5	Omagh, No. 1, W.,	39,592	11,196	236	318	122	114	7	5	153	165	-82
6	„ No. 2,	35,189	4,626	74	72	36	38	.	.	37	35	2
7	Sixmilecross,	29,130	5,185	108	72	55	53	3	.	44	28	36
182. STRABANE, part of.												
1	Dunnamanagh,	32,091	4,700	93	70	39	54	4	.	35	35	23
2	Newtownstewart,	29,265	6,114	135	72	57	78	2	5	31	41	63
3	Plumb Bridge,	55,665	5,125	81	65	37	44	.	.	31	34	16
4	Strabane, W.,	19,971	9,157	263	226	128	135	7	12	95	131	37

BIRTHS AND DEATHS Registered in the Year 1906—REGISTRARS' DISTRICTS arranged by
COUNTIES and SUPERINTENDENT REGISTRARS' DISTRICTS—continued.

REGISTRARS' DISTRICTS.	AREA in Statute Acres.	Popu- lation in 1901.	TOTAL.		BIRTHS.				DEATHS.		Excess of Births over Deaths.
			BIRTHS.	DEATHS.	Including Illegitimate Births.		Illegitimate Births.		Males.	Females.	
					Males.	Females.	Males.	Females.			
IV.—PROVINCE OF CONNAUGHT.											
Galway Co.											
No. 183. BALLINASLOE, part of.											
1 Ahascragh,	17,330	1,533	41	16	19	22	.	.	8	8	25
2 Ballinasloe, W.,	20,814	6,473	125	179	68	57	4	1	101	78	-54
3 Killaan,	27,600	2,702	64	29	31	33	.	1	12	17	35
4 Kiltormer,	27,907	2,806	49	34	30	19	.	.	18	16	15
5 Laurencetown,	31,919	2,084	41	33	20	21	.	.	20	13	8
184. CLIFDEN.											
1 Clifden, W.,	40,884	6,567	125	82	57	68	1	.	35	47	43
2 Inishbofin,	3,261	891	25	9	12	13	.	.	6	3	16
3 Rinvyle,	44,884	3,843	106	44	61	45	1	.	24	20	62
4 Roundstone, No. 1,	72,074	3,287	67	25	34	33	1	.	12	13	42
5 „ No. 2,	32,679	4,180	108	35	52	56	.	1	20	15	73
185. GALWAY.											
1 Galway, No. 1,	10,293	8,355	245	125	119	126	2	.	72	53	120
2 „ No. 2, W.,	11,108	7,770	184	218	97	87	4	1	107	111	-34
3 „ No. 3 (Arran),	11,579	2,863	84	38	48	36	.	.	16	22	46
4 Moycullen,	25,042	2,293	36	29	18	18	.	.	14	15	7
5 Oranmore,	30,370	3,740	88	43	41	47	.	.	19	24	45
6 Spiddle,	63,435	5,737	143	66	81	62	.	.	28	38	77
7 Turloughmore,	46,709	5,707	142	66	80	62	1	.	27	39	76
186. GLENNAMADDY.											
1 Dunmore,	17,314	2,389	39	22	19	20	.	.	8	14	17
2 Glennamaddy, W.,	40,206	6,483	125	74	66	59	.	1	36	38	51
3 Williamstown,	42,751	7,705	181	91	95	86	.	.	38	53	90
187. GORT.											
1 Ardrahan,	36,854	3,233	59	39	33	26	.	.	22	17	20
2 Gort, W.,	33,440	5,079	104	79	53	51	4	3	45	34	25
3 Kinvarra,	36,032	3,974	73	44	34	39	.	.	21	23	29
188. LOUGHREA.											
1 Athenry,	56,440	5,916	100	52	47	53	.	1	28	24	48
2 Bullaun,	55,862	4,445	71	40	42	29	.	.	20	20	31
3 Loughrea, W.,	29,669	4,912	107	70	57	50	2	4	42	28	37
4 Woodford,	56,956	4,853	98	39	47	51	.	.	17	22	59
189. MOUNT BELLEW.											
1 Clonbrock,	29,966	4,057	89	49	54	35	.	1	17	32	40
2 Killeroran,	31,918	5,217	103	58	47	56	.	1	29	29	45
3 Mount Bellew, W.,	40,520	5,745	126	57	64	62	.	.	28	29	69
190. OUGHTERARD.											
1 Cloonbur, No. 1,	27,440	3,781	99	47	45	54	1	.	20	27	52
2 „ No. 2,	31,426	1,428	45	16	25	20	.	.	6	10	29
3 Lettermore,	44,555	8,030	200	77	102	98	.	.	46	31	123
4 Oughterard, W.,	70,085	4,493	94	68	50	44	.	1	35	33	26
191. PORTUMNA.											
1 Eyrescourt,	31,453	3,180	69	38	31	38	.	.	22	16	31
2 Portumna, No. 1, W.,	30,622	4,681	81	57	43	38	1	1	29	28	24
3 „ No. 2,	15,179	1,193	27	13	20	7	.	.	10	3	14

BIRTHS AND DEATHS Registered in the Year 1906—REGISTRARS' DISTRICTS arranged by
COUNTIES and SUPERINTENDENT REGISTRARS' DISTRICTS—continued.

REGISTRARS' DISTRICTS.	AREA in Statute Acres.	Popu- lation in 1901.	TOTAL.		BIRTHS.				DEATHS.		Excess of Births over Deaths.
			BIRTHS.	DEATHS.	Including Illegitimate Births.		Illegitimate Births.		Males.	Females.	
					Males.	Females.	Males.	Females.			
IV.—PROVINCE OF CONNAUGHT—con.											
No. 192. TUAM.											
1 Abbey,	31,526	4,293	105	48	58	47	.	.	20	28	57
2 Dunmore,	36,518	7,589	153	78	88	65	.	.	41	37	75
3 Headford,	47,000	5,902	114	59	63	51	.	.	27	32	55
4 Tuam, No. 1, W.,	31,380	6,511	142	113	67	75	.	1	53	60	29
5 „ No. 2,	38,840	6,629	136	68	78	58	1	.	28	40	68
Leitrim Co.											
193. BALLYSHANNON, part of.											
1 Kinlough,	32,125	5,229	93	65	45	48	.	.	30	35	28
194. BAWNBOY, part of.											
1 Ballinamore,	26,605	5,873	115	58	63	52	.	1	29	29	57
2 Newtowngore, No. 1,	16,183	3,014	52	34	21	31	.	.	17	17	18
195. CARRICK-ON-SHANNON, part of.											
1 Drumshanbo,	33,789	5,722	99	59	55	41	1	.	22	37	40
2 Jamestown, W.,	29,695	7,317	125	103	58	67	.	1	63	40	22
196. MANORHAMILTON.											
1 Drumahaire,	31,379	5,982	135	54	62	73	.	.	30	21	81
2 Drumkeeran,	30,973	4,872	91	66	52	42	.	.	33	33	28
3 Lurganboy,	45,802	4,735	84	57	45	39	.	.	35	22	27
4 Manorhamilton, W.,	36,703	6,745	171	115	89	82	2	3	62	53	56
197. MOHILL.											
1 Carrigallen	18,512	3,920	84	38	44	40	.	.	20	18	46
2 Mohill, W.,	26,232	6,512	127	87	56	71	1	1	36	51	40
3 Rinn,	29,127	5,764	94	64	39	55	.	.	29	35	30
4 Rowan,	19,055	3,658	56	34	31	25	.	.	10	21	22
Mayo Co.											
198. BALLINA.											
1 Ballina, W.,	73,811	18,480	319	169	180	139	1	3	95	71	150
2 Crossmolina,	76,617	6,173	129	64	55	74	.	.	30	31	65
199. BALLINROBE.											
1 Ballinrobe, W.,	37,182	7,533	163	99	77	86	.	1	53	46	64
2 Cappaghduff,	36,153	3,777	84	35	45	39	.	.	17	18	49
3 Cong,	32,304	4,593	93	58	56	37	.	.	30	28	35
4 Hollymount,	41,205	5,335	105	71	53	52	.	.	35	39	51
200. BELMULLET.											
1 Bangor,	79,115	4,326	114	47	64	50	.	.	29	18	67
2 Binghamstown, W.,	32,131	5,114	139	63	76	63	.	1	41	22	76
3 Knocknallow,	67,670	4,405	88	33	47	41	.	.	18	15	55

BIRTHS AND DEATHS Registered in the Year 1906—REGISTRARS' DISTRICTS arranged by
COUNTIES and SUPERINTENDENT REGISTRARS' DISTRICTS—continued.

REGISTRARS' DISTRICTS.	AREA in Statute Acres.	Popu- lation in 1901.	TOTAL.		BIRTHS.				DEATHS.		Excess of Births over Deaths.
			BIRTHS.	DEATHS.	Including Illegitimate Births.		Illegitimate Births.		Males.	Females.	
					Males.	Females.	Males.	Females.			
IV.—PROVINCE OF CONNAUGHT—con.											
201. CASTLEBAR.											
No.											
1 Balla,	43,071	8,976	217	95	117	100	.	.	44	51	122
2 Castlebar, No. 1, W.,	49,478	11,330	265	163	138	125	1	.	73	90	100
3 „ No. 2,	48,644	6,196	144	51	70	74	1	.	29	25	90
202. CLAREMORRIS.											
1 Ballindine,	34,553	7,239	143	81	75	68	.	.	44	37	62
2 Ballyhaunis,	41,323	10,879	250	128	135	115	.	.	69	59	122
3 Claremorris, W.,	34,914	7,702	175	117	89	86	.	1	64	53	58
203. KILLALA.											
1 Ballycastle,	79,742	4,762	96	32	51	45	1	.	19	13	61
2 Killala, W.,	25,418	5,492	76	47	51	25	.	1	23	24	29
204. SWINEFORD.											
1 Foxford,	21,912	5,602	154	68	66	88	.	.	37	31	86
2 Kilkelly,	40,263	10,876	278	176	151	127	1	.	88	88	102
3 Kiltamagh,	22,700	7,749	197	58	93	104	.	.	24	34	139
4 Lowpark,	35,973	9,825	256	126	138	118	.	.	65	61	130
5 Swineford, W.,	30,712	10,110	276	112	156	120	2	.	78	64	134
205. WESTPORT.											
1 Achill,	36,347	4,929	177	71	97	80	1	.	40	31	106
2 Ballycroy,	70,906	3,685	85	42	48	37	2	.	21	21	43
3 Bundorragha,	31,038	275	4	.	1	3	4
4 Islandeady,	32,656	4,659	112	51	58	51	.	.	20	31	58
5 Louisburgh,	70,250	6,382	131	51	72	59	3	.	20	31	77
6 Newport,	64,218	5,508	119	65	59	60	1	.	26	39	54
7 Westport, W.,	42,404	9,234	177	123	95	82	1	.	72	51	54
Roscommon Co.											
206. ATHLONE, part of.											
1 Athlone, No. 2,	16,668	2,911	61	33	31	30	.	.	19	14	28
2 Brideswell,	38,291	4,449	75	46	41	31	.	.	23	23	29
3 Kiltoom,	27,752	3,311	48	36	26	22	.	.	18	18	12
207. BALLINASLOE, part of.											
1 Creagh,	35,059	3,681	76	36	42	31	.	.	21	15	40
208. BOYLE, part of.											
1 Ballinameen,	28,759	5,167	108	79	49	59	.	.	31	45	29
2 Ballyfarnan, No. 1,	1,871	463	13	9	5	8	.	.	4	5	4
3 Boyle, No. 1, W.,	32,653	6,987	139	115	69	70	1	5	56	59	24
4 Keadew,	21,372	4,251	103	51	50	53	.	.	26	28	49
209. CARRICK-ON-SHANNON, part of.											
1 Aughrim,	37,518	6,211	100	83	49	51	.	.	40	43	17

BIRTHS AND DEATHS Registered in the Year 1906—REGISTRARS' DISTRICTS arranged by
COUNTIES and SUPERINTENDENT REGISTRARS' DISTRICTS—continued.

REGISTRARS' DISTRICTS.	AREA in Statute Acres.	Popu- lation in 1901.	TOTAL.		BIRTHS.				DEATHS.		Excess of Births over Deaths.	
			BIRTHS.	DEATHS.	Including Illegitimate Births.		Illegitimate Births.		Males.	Females.		
					Males.	Females.	Males.	Females.				
IV.—PROVINCE OF CONNAUGHT—con.												
210. CASTLEREAGH.												
No.												
1	Ballagherreen,	15,702	12,511	259	141	125	134	.	1	74	67	118
2	Castleplunket,	28,550	2,625	42	18	23	19	.	.	7	11	24
3	Castlereagh, W.,	51,028	11,713	204	143	111	93	1	.	71	69	61
4	Frenchpark,	38,383	6,727	143	78	81	62	.	.	29	49	65
211. ROSCOMMON.												
1	Athleague,	36,183	3,976	70	41	26	44	.	.	22	19	29
2	Ballyleague,	41,613	5,727	98	72	47	51	.	.	35	37	26
3	Roscommon, W.,	36,519	5,461	101	128	56	45	1	.	70	58	-27
212. STROKESTOWN.												
1	Elphin,	25,197	3,850	75	61	42	33	.	1	32	29	14
2	Roosky,	33,480	5,662	88	75	56	32	.	.	34	41	13
3	Strokestown, W.,	31,662	6,048	105	83	51	54	1	1	45	38	22
Sligo Co.												
213. BOYLE, part of.												
1	Ballyfarnan, No. 2,	22,892	3,344	54	47	27	27	2	.	23	24	7
2	Boyle, No. 2,	19,796	3,097	50	36	28	22	.	.	16	20	14
3	Gurteen,	32,837	7,316	149	103	84	65	.	.	53	50	46
214. DROMORE WEST.												
1	Castleconor,	27,929	4,289	104	56	55	49	.	.	26	30	18
2	Easky, W.,	36,312	4,728	106	62	55	51	2	.	30	32	44
3	Skreen,	32,822	4,017	57	51	27	30	.	.	29	22	6
215. SLIGO.												
1	Ballymote,	19,136	4,496	85	54	45	40	.	.	21	33	31
2	Carney, No. 1,	22,087	5,040	95	53	43	52	.	.	26	27	42
3	„ No. 2,	22,169	3,982	82	52	46	36	.	.	31	21	30
4	Collooney,	25,713	4,139	65	51	29	36	.	1	24	27	11
5	Riverstown,	23,561	4,359	72	55	33	39	.	.	28	27	17
6	Sligo, No. 1, W.,	16,386	5,803	102	204	46	56	1	.	115	89	-102
7	„ No. 2,	11,456	10,249	268	135	134	134	.	1	70	65	133
216. TOBERCURREY.												
1	Aclare,	46,178	8,571	198	72	98	100	.	.	29	43	126
2	Coolaney,	34,302	3,605	64	58	29	35	.	.	32	26	6
3	Tobercurry, W.,	45,329	7,028	149	103	76	73	.	2	61	42	46

*Note.—The Number of Marriages Registered in each Quarter of the Year 1906 will be found stated in the
Abstract of Marriages commencing at Page 2.*

TABLES

SHOWING THE

NUMBER OF BIRTHS

AND

DEATHS

REGISTERED IN EACH OF THE FOUR QUARTERS OF THE YEAR,

ALSO

DEATHS AT DIFFERENT AGES, AND CAUSES OF DEATH

IN

1906.

BIRTHS registered in Ireland in the Four Quarters ending
(Exclusive of

PROVINCES AND COUNTIES.	Area in Statute Acres.	Population in 1901.	MALES AND FEMALES.				
			TOTAL.	Registered in the Quarter ending the last day of			
				March.	June.	Sept.	Dec.
IRELAND.	20,345,328	4,458,775	103,536	26,156	27,086	25,440	24,551
No. PROVINCES.							
I. LEINSTER.	4,839,572	1,152,829	27,424	6,994	7,018	6,880	6,532
II. MUNSTER.	5,955,027	1,076,188	23,892	6,203	6,230	5,858	5,601
III. ULSTER.	5,322,534	1,582,826	38,506	9,716	10,273	9,508	9,009
IV. CONNAUGHT.	4,228,195	646,932	13,714	3,543	3,565	3,194	3,412
I.—PROVINCE OF							
1 CARLOW.	221,421	37,748	793	203	202	227	161
2 DUBLIN.	218,873	157,568	3,111	825	788	787	711
3 DUBLIN CO. BOROUGH.	7,911	290,638	9,670	2,445	2,409	2,506	2,310
4 KILDARE.	418,497	63,566	1,554	397	431	373	353
5 KILKENNY.	509,249	79,159	1,709	405	444	399	461
6 KING'S.	493,263	60,187	1,149	289	306	281	273
7 LONGFORD.	257,770	46,672	888	235	259	203	191
8 LOUTH.	202,181	65,820	1,396	370	314	330	352
9 MEATH.	577,735	67,497	1,292	350	321	310	311
10 QUEEN'S.	424,723	57,417	1,055	279	276	253	247
11 WESTMEATH.	434,665	61,629	1,225	287	334	301	303
12 WEXFORD.	573,323	104,104	2,287	574	592	563	558
13 WICKLOW.	499,958	60,824	1,295	335	312	347	301
II.—PROVINCE OF							
14 CLARE.	788,332	112,334	2,273	615	611	521	526
15 CORK CO. and CO. BOROUGH	1,838,921	404,611	9,124	2,374	2,362	2,244	2,144
16 KERRY.	1,161,752	165,726	3,980	1,050	1,066	948	916
17 LIMERICK CO. and CO. BOROUGH.	662,973	146,098	3,485	864	906	858	857
18 TIPPERARY, North Riding.	492,449	67,815	1,292	346	332	321	293
19 TIPPERARY, South Riding.	557,688	92,417	1,988	494	510	520	464
20 WATERFORD CO. and CO. BOROUGH.	452,912	87,187	1,750	460	443	446	401
III.—PROVINCE OF							
21 ANTRIM.	701,529	196,090	4,718	1,181	1,234	1,185	1,118
22 ARMAGH.	312,659	125,392	2,829	688	731	722	688
23 BELFAST CO. BOROUGH.	14,716	349,180	11,414	2,900	3,054	2,848	2,612
24 CAVAN.	487,025	37,341	1,786	441	488	398	459
25 DONEGAL.	1,190,269	173,722	2,990	1,090	994	898	908
26 DOWN.	607,534	205,889	4,676	1,110	1,311	1,164	1,091
27 FERMANAGH.	417,665	65,430	1,333	344	372	311	306
28 LONDONDERRY CO. and CO. BOROUGH.	513,388	144,404	3,392	818	896	886	792
29 MONAGHAN.	318,806	74,611	1,441	381	380	346	334
30 TYRONE.	778,943	150,567	3,027	763	813	750	701
IV.—PROVINCE OF							
31 GALWAY.	1,467,850	192,549	4,213	993	1,166	1,006	1,048
32 LEITRIM.	376,510	69,343	1,329	331	360	291	347
33 MAYO.	1,333,340	199,166	4,564	1,237	1,139	1,035	1,153
34 ROSCOMMON.	608,290	101,791	1,908	533	482	428	465
35 SLIGO.	442,205	84,083	1,700	449	418	434	399

March 31st, June 30th, September 30th, and December 31st, 1906.
still-born).

MALES.					FEMALES.					PROVINCES AND COUNTIES.
Registered in the Quarter ending the last day of				TOTAL.	TOTAL.	Registered in the Quarter ending the last day of				
March.	June.	Sept.	Dec.			March.	June.	Sept.	Dec.	
13,602	14,055	13,133	12,596	53,386	50,150	12,854	13,031	12,307	11,958	IRELAND.
3,602	3,612	3,550	3,296	14,060	13,361	3,392	3,406	3,330	3,236	PROVINCES.
3,188	3,257	3,067	2,943	12,455	11,437	3,015	2,973	2,791	2,658	LEINSTER.
4,943	5,349	4,865	4,610	19,767	18,739	4,773	4,924	4,643	4,399	MUNSTER.
1,869	1,837	1,651	1,747	7,104	6,610	1,674	1,728	1,543	1,665	ULSTER.
										CONNAUGHT.
LEINSTER.										
107	95	123	91	416	377	96	107	104	70	CARLOW.
425	403	402	351	1,581	1,530	400	385	385	360	DUBLIN.
1,283	1,213	1,299	1,193	4,988	4,682	1,162	1,196	1,207	1,117	DUBLIN CO. BOROUGH.
209	222	187	177	795	759	188	209	186	176	KILDARE.
190	217	191	248	846	863	215	227	208	213	KILKENNY.
150	163	116	127	556	593	139	143	165	146	KING'S.
113	140	104	92	449	439	122	119	99	99	LONGFORD.
192	183	175	184	734	662	178	161	155	168	LOUTH.
188	160	176	150	674	618	162	161	134	161	MEATH.
135	155	140	133	563	492	144	121	113	114	QUEEN'S.
141	187	167	131	626	599	146	147	134	172	WESTMEATH.
301	312	287	266	1,166	1,121	273	280	276	292	WEXFORD.
168	162	183	153	666	629	167	150	164	148	WICKLOW.
MUNSTER.										
329	310	268	289	1,196	1,077	286	301	253	237	CLARE.
1,223	1,226	1,161	1,127	4,737	4,387	1,151	1,136	1,083	1,017	CORK CO. and CO. BOROUGH.
525	558	510	472	2,065	1,915	525	508	438	444	KERRY.
444	503	443	438	1,828	1,657	420	403	415	419	LIMERICK CO. and CO. BOROUGH.
177	168	158	150	653	639	169	164	163	143	TIPPERARY, North Riding.
260	253	282	242	1,037	951	234	257	238	222	TIPPERARY, South Riding.
230	239	245	225	939	811	230	204	201	176	WATERFORD CO. and CO. BOROUGH.
ULSTER.										
627	661	616	571	2,475	2,243	554	573	569	547	ANTRIM.
349	397	364	361	1,471	1,358	339	334	358	327	ARMAGH.
1,472	1,623	1,443	1,312	5,850	5,564	1,428	1,431	1,405	1,300	BELFAST CO. BOROUGH.
229	247	217	234	927	859	212	241	181	225	CAVAN.
548	480	473	483	1,984	1,906	542	514	425	425	DONEGAL.
563	678	595	584	2,420	2,256	547	633	569	507	DOWN.
166	195	160	151	672	661	178	177	151	155	FERMANAGH.
416	447	445	389	1,697	1,695	402	449	441	403	LONDONDERRY CO. and CO. BOROUGH.
200	193	187	160	740	701	181	187	159	174	MONAGHAN.
373	428	365	365	1,531	1,496	390	385	385	336	TYRONE.
CONNAUGHT.										
512	620	532	532	2,196	2,017	481	546	474	516	GALWAY.
168	171	152	169	660	669	163	189	139	178	LEITRIM.
673	591	530	619	2,413	2,151	564	548	505	534	MAYO.
286	252	209	233	980	928	247	230	219	232	ROSCOMMON.
230	203	228	194	855	845	219	215	206	205	SLIGO.

BIRTHS registered in Ireland in the Four Quarters ending

I.—PROVINCE OF

SUPERINTENDENT REGISTRARS' DISTRICTS.	Area in Statute Acres.	Population in 1901.	MALES AND FEMALES.					
			TOTAL.	Registered in the Quarter ending the last day of				
				March.	June.	Sept.	Dec.	
Carlow Co.								
No.								
1	BALTINGLASS, part of,	33,393	4,486	81	21	24	25	14
2	CARLOW, part of,	162,937	29,726	653	166	169	182	136
3	NEW ROSS, part of,	25,094	3,536	56	16	9	20	11
Dublin Co.								
4	BALROTHERY,	81,072	18,146	365	95	104	88	78
5	CELBRIDGE, part of,	26,237	5,133	97	19	23	33	22
6	DUBLIN, NORTH, part of,	36,275	16,957	264	76	70	61	57
7	DUBLIN, SOUTH, part of,	15,294	72,071	1,494	114	362	374	341
8	RATHDOWN, part of,	26,995	45,261	891	221	229	231	210
Dublin Co. Borough.								
9	DUBLIN, NORTH, part of,	4,815	148,635	5,273	1,356	1,319	1,359	1,239
10	DUBLIN, SOUTH, part of,	3,096	112,003	4,397	1,089	1,090	1,147	1,071
Kildare Co.								
11.	ATHY, part of,	113,111	16,192	387	105	100	87	95
12	BALTINGLASS, part of,	17,153	2,030	35	8	13	10	4
13	CELBRIDGE, part of,	53,697	9,992	182	38	57	46	41
14	EDENDERRY, part of,	69,435	5,243	116	34	37	23	22
15	NAAS, part of,	163,101	31,009	834	212	224	207	191
Kilkenny Co.								
16	CALLAN, part of,	62,148	8,163	181	35	47	47	52
17	CARRICK-ON-SUIR, part of,	32,120	4,466	82	20	26	19	17
18	CASTLECOMER,	57,820	10,114	240	51	66	56	67
19	KILKENNY,	110,941	23,708	578	148	137	128	165
20	NEW ROSS, part of,	28,355	3,716	70	17	15	23	15
21	THOMASTOWN,	107,577	13,238	257	62	66	60	69
22	URLINGFORD, part of,	52,999	5,891	129	37	39	21	29
23	WATERFORD, part of,	57,286	9,863	172	35	48	12	47
King's Co.								
24	BIRR, part of,	193,241	23,281	432	90	126	118	98
25	EDENDERRY, part of,	81,061	7,322	161	54	38	29	40
26	MOUNTMELLICK, part of,	21,548	2,797	55	20	15	11	9
27	ROSCREA, part of,	55,565	5,810	87	21	23	18	25
28	TULLAMORE, part of,	138,845	20,977	414	104	104	105	101
Longford Co.								
29	BALLYMAHON, part of,	69,733	9,478	165	41	43	37	41
30	GRANARD, part of,	77,964	14,882	276	80	75	67	51
31	LONGFORD,	110,073	22,312	447	111	141	99	96
Louth Co.								
32	ARDEE, part of,	65,909	11,578	207	51	54	47	55
33	DROGHEDA, part of,	41,858	19,513	425	128	103	95	99
34	DUNDALK,	94,414	34,729	764	191	187	188	198
Meath Co.								
35	ARDEE, part of,	30,309	3,048	44	11	16	9	8
36	DROGHEDA, part of,	57,148	6,683	111	36	31	27	17
37	DUNSHAUGHLIN,	106,822	7,979	144	42	37	36	29
38	EDENDERRY, part of,	21,914	2,088	39	8	9	11	11
39	KELLS,	103,426	13,769	261	57	79	61	67
40	NAVAN,	91,474	14,550	310	88	64	86	72
41	OLDCASTLE, part of,	44,122	5,407	102	21	30	22	26
42	TRIM,	119,520	13,973	278	84	55	58	81

March 31st, June 30th, September 30th, and December 31st, 1906—continued.

LEINSTER.

MALES.					FEMALES.					SUPERINTENDENT REGISTRARS' DISTRICTS.
Registered in the Quarter ending the last day of				TOTAL.	TOTAL.	Registered in the Quarter ending the last day of				
March.	June.	Sept.	Dec.			March.	June.	Sept.	Dec.	
10	14	12	8	44	40	11	10	13	6	Carlow Co. BALTINGLASS, part of.
86	78	98	76	338	315	80	91	84	60	CARLOW, part of.
11	3	13	7	34	22	5	6	7	4	NEW ROSS, part of.
Dublin Co.										
45	57	42	42	186	179	50	47	46	36	BALROTHERY.
3	11	18	12	44	53	16	12	15	10	CELBRIDGE, part of.
39	41	29	27	136	128	37	29	32	30	DUBLIN, NORTH, part of.
221	174	184	170	749	745	193	188	190	174	DUBLIN, SOUTH, part of.
117	120	129	100	466	425	104	109	102	110	RATHDOWN, part of.
Dublin Co. Borough.										
725	659	710	649	2,743	2,530	631	660	649	590	DUBLIN, NORTH, part of.
558	554	589	544	2,245	2,152	531	536	558	527	DUBLIN, SOUTH, part of.
Kildare Co.										
51	44	45	46	186	201	54	56	42	49	ATHY, part of.
4	7	6	3	20	15	4	6	4	1	BALTINGLASS, part of.
19	28	19	25	91	91	19	29	27	16	CELBRIDGE, part of.
21	23	9	12	65	51	13	14	14	10	EDENDERRY, part of.
114	120	108	91	433	401	98	104	99	100	NAAS, part of.
Kilkenny Co.										
19	26	22	28	95	86	16	21	25	24	CALLAN, part of.
7	11	6	9	33	49	13	15	13	8	CARRICK-ON-SUIR, part of.
19	30	29	36	114	126	32	36	27	31	CASTLECOMER.
81	65	63	87	296	282	67	72	65	78	KILKENNY.
4	8	10	10	32	38	13	7	13	5	NEW ROSS, part of.
27	33	29	38	127	130	35	33	31	31	THOMASTOWN.
19	21	13	19	72	57	18	18	11	10	URLINGFORD, part of.
14	23	19	21	77	95	21	25	23	26	WATERFORD, part of.
King's Co.										
48	68	49	50	215	217	42	58	69	48	BIRR, part of.
33	19	8	12	72	89	21	19	21	28	EDENDERRY, part of.
9	5	5	4	23	32	11	10	6	5	MOUNTMELICK, part of.
12	14	8	9	43	44	9	9	10	16	ROSCREA, part of.
48	57	46	52	203	211	56	47	59	49	TULLAMORE, part of.
Longford Co.										
25	20	26	23	94	71	19	23	11	18	BALLYMAHON, part of.
29	47	26	25	127	149	51	28	41	29	GRANARD, part of.
59	73	52	41	228	219	52	68	47	52	LONGFORD.
Louth Co.										
25	37	22	24	108	99	26	17	25	31	ARDEE, part of.
62	58	50	51	221	204	66	45	45	48	DROGHEDA, part of.
105	88	103	109	405	359	86	99	85	89	DUNDALK.
Meath Co.										
4	7	7	.	18	26	7	9	2	8	ARDEE, part of.
23	18	17	10	68	43	13	13	10	7	DROGHEDA, part of.
26	13	16	18	73	71	16	24	20	11	DUNSHAUGHLIN.
2	5	8	5	20	19	6	4	3	6	EDENDERRY, part of.
32	32	31	30	128	136	25	47	27	37	KELLS.
42	34	45	32	153	157	46	30	41	40	NAVAN.
11	20	19	11	61	41	13	10	3	15	OLDCASTLE, part of.
48	31	30	44	153	125	36	24	28	37	TRIM.

BIRTHS registered in Ireland in the Four Quarters ending

I.—PROVINCE OF

SUPERINTENDENT REGISTRARS' DISTRICTS.	Area in Statute Acres.	Population in 1901.	MALES AND FEMALES.				
			TOTAL.	Registered in the Quarter ending the last day of			
				March.	June.	Sept.	Dec.
Queen's Co.							
No.							
43 ABBEYLEIX,	127,042	17,050	337	97	93	69	78
44 ATHY, part of,	48,020	5,963	111	19	35	30	27
45 CARLOW, part of,	37,005	4,712	83	15	34	11	23
46 MOUNTMELLICK, part of,	176,081	25,780	442	121	96	123	99
47 ROSCREA, part of,	36,575	3,912	82	21	18	20	20
Westmeath Co.							
48 ATHLONE, part of,	68,314	16,563	361	77	98	87	99
49 BALLYMAHON, part of,	30,409	3,429	52	14	14	10	14
50 DELVIN,	74,328	8,477	123	32	31	29	31
51 GRANARD, part of,	36,463	3,702	69	11	25	19	14
52 MULLINGAR,	208,601	27,047	562	136	149	144	133
53 TULLAMORE, part of,	16,550	2,411	58	17	17	12	12
Wexford Co.							
54 ENNISCORTHY,	193,251	31,259	642	135	187	161	159
55 GOREY,	130,031	16,463	312	89	64	79	80
56 NEW ROSS, part of,	123,740	23,543	530	149	150	118	113
57 WEXFORD,	126,301	32,839	803	201	191	205	206
Wicklow Co.							
58 BALTINGLASS, part of,	103,806	9,675	170	50	39	39	42
59 NAAS, part of,	51,087	3,033	52	11	19	13	9
60 RATHDOWN, part of,	34,503	12,481	258	78	63	61	56
61 RATHDRUM,	227,488	26,689	651	148	146	193	164
62 SHILLELAGH,	83,074	8,946	164	48	45	41	30

II.—PROVINCE OF

Clare Co.							
63 BALLYVAGHAN,	71,658	3,920	71	22	17	17	15
64 OORROFIN,	61,382	4,803	98	29	33	17	19
65 ENNIS,	112,752	19,772	435	117	111	110	97
66 ENNISTILMON,	99,619	18,069	387	119	106	76	86
67 KILLADYSERT,	63,704	9,165	193	55	60	37	41
68 KILRUSH,	137,497	28,734	576	146	151	144	135
69 LIMERICK, part of,	68,659	7,592	153	43	40	28	42
70 SCARRIFF,	86,633	10,445	195	46	50	49	50
71 TULLA,	86,428	9,834	165	38	43	43	41
Cork Co. and Co. Borough.							
72 BANDON,	101,345	17,878	373	98	99	90	86
73 BANTRY,	106,854	13,457	289	70	83	73	63
74 CASTLETOWN,	73,445	11,178	306	79	83	83	61
75 CLONAKILTY,	80,465	19,158	366	103	95	87	81
76 CORK,	169,732	133,173	3,340	861	843	841	795
77 DUNMANWAY,	103,917	13,321	284	91	74	63	56

March 31st, June 30th, September 30th, and December 31st, 1906—continued.

LEINSTER—continued.

MALES.					FEMALES.					SUPERINTENDENT REGISTRARS' DISTRICTS.
Registered in the Quarter ending the last day of				TOTAL.	TOTAL.	Registered in the Quarter ending the last day of				
March.	June.	Sept.	Dec.			March.	June.	Sept.	Dec.	
44	56	40	45	185	152	53	37	29	33	Queen's Co. ABBEYLEIX.
11	19	15	17	62	49	8	16	15	10	ATHY, part of.
5	18	7	10	40	43	10	16	4	13	CARLOW, part of.
67	53	69	48	237	205	57	43	54	51	MOUNTMELLIOK, part of.
8	9	9	13	39	43	16	9	11	7	ROSCREA, part of.
										Westmeath Co.
40	49	49	43	181	180	37	49	38	56	ATHLONE, part of.
2	8	6	7	23	29	12	6	4	7	BALLYMAHON, part of.
16	22	16	11	65	58	16	9	13	20	DELVIN.
5	10	7	4	26	43	6	15	12	10	GRANARD, part of.
72	88	83	61	304	258	64	61	61	72	MULLINGAR.
6	10	6	5	27	31	11	7	6	7	TULLAMORE, part of.
										Wexford Co.
69	98	91	70	328	314	66	89	70	89	ENNISCORTHY.
44	36	43	39	162	150	45	28	36	41	GOREY.
85	77	57	49	268	262	64	73	61	64	NEW ROSS, part of.
103	101	96	108	408	395	98	90	109	98	WEXFORD.
										Wicklow Co.
28	18	19	19	84	86	22	21	20	23	BALTINGLASS, part of.
7	10	8	3	28	24	4	9	5	6	NAAS, part of.
38	32	34	25	129	129	40	31	27	31	RATHDOWN, part of.
73	82	101	85	311	310	75	64	92	79	RATHDRUM.
22	20	21	21	84	80	26	25	20	9	SHILLELAGH.

MUNSTER.

12	9	6	8	35	36	10	8	11	7	Clare Co. BALLYVAGHAN.
14	20	7	11	52	46	15	13	10	8	CORROFIN.
65	64	68	49	246	189	52	47	42	48	ENNIS.
69	50	39	45	203	184	50	56	37	41	ENNISTIMON.
28	29	22	28	107	86	27	31	15	13	KILLADYSERT.
75	84	71	75	305	271	71	67	73	60	KILRUSH.
27	13	11	20	71	82	16	27	17	22	LIMERICK, part of.
18	22	21	27	88	107	28	28	28	23	SCARRIFF.
21	19	23	26	89	76	17	21	20	15	TULLA.
										Cork Co. and Co. Borough.
46	49	59	42	196	177	52	50	31	44	BANDON.
32	39	41	30	142	147	38	44	32	33	BANTRY.
38	45	40	31	154	152	41	38	43	30	CASTLETOWN.
49	58	47	33	187	179	54	37	40	48	CLONAKILTY.
447	446	432	417	1,742	1,598	414	397	409	378	CORK.
47	30	32	33	142	142	44	44	31	23	DUNMANWAY.

BIRTHS registered in Ireland in the Four Quarters ending

II.—PROVINCE OF

SUPERINTENDENT REGISTRARS' DISTRICTS.	Area in Statute Acres.	Population in 1901.	MALES AND FEMALES.				
			TOTAL.	Registered in the Quarter ending the last day of			
				March.	June.	Sept.	Dec.
Cork Co.—con.							
No.							
78 FERMOY,	118,360	22,732	494	128	132	128	106
79 KANTURK,	185,685	23,181	538	128	118	119	113
80 KILMALLOCK, part of,	19,384	4,121	91	22	30	17	22
81 KINSALE,	79,651	16,673	319	89	83	81	66
82 MACROOM,	179,108	22,998	486	119	117	126	124
83 MALLOW,	149,565	20,726	497	119	149	107	122
84 MIDDLETON,	109,266	21,243	408	115	94	107	92
85 MILLSTREET,	74,905	10,515	252	87	52	56	57
86 MITCHELSTOWN, part of,	48,106	8,636	185	38	51	40	56
87 SKIBBEREEN,	115,025	25,195	541	145	143	142	111
88 SKULL,	57,169	10,243	172	35	40	38	59
89 YOUGHAL, part of,	36,639	10,163	183	47	46	46	44
Kerry Co.							
90 CAHERSIVEEN,	198,130	22,435	496	121	148	125	102
91 DINGLE,	126,459	18,274	550	130	156	117	147
92 KENMARE,	198,416	14,642	299	68	72	92	67
93 KILLARNEY,	251,430	37,096	909	238	225	238	208
94 LISTOWEL, part of,	165,504	31,394	732	201	193	162	176
95 TRALEE,	221,813	41,885	994	292	272	214	216
Limerick Co. and Co. Borough.							
96 OROOM,	83,321	10,806	204	58	34	61	51
97 KILMALLOCK, part of,	125,766	21,430	551	121	159	123	148
98 LIMERICK, part of,	109,232	58,422	1,538	388	395	379	376
99 LISTOWEL, part of,	24,672	4,301	98	24	35	28	11
100 MITCHELSTOWN, part of,	38,551	5,501	104	16	25	33	30
101 NEWCASTLE,	143,862	23,891	550	140	150	129	131
102 RATHKEALE,	101,887	14,991	288	69	73	65	81
103 TIPPERARY, part of,	35,659	6,756	152	48	35	40	29
Tipperary Co. N.R.							
104 BIRR, part of,	27,428	2,051	37	11	7	9	10
105 BORRISOKANE,	81,850	8,532	180	62	47	34	37
106 NENAGH,	183,088	24,932	434	107	103	124	100
107 ROSCREA, part of,	57,540	8,017	149	41	32	38	38
108 THURLES,	142,543	24,283	492	125	143	116	108
Tipperary Co. S.R.							
109 OALLAN, part of,	41,863	5,642	132	39	33	29	31
110 CARRICK-ON-SUIR, part of,	26,059	8,084	169	48	33	47	41
111 CASHEL,	156,137	20,182	417	103	103	116	95
112 CLOGHEEN,	117,422	15,521	340	79	91	86	84
113 CLONMEL, part of,	47,235	15,046	336	84	92	88	72
114 TIPPERARY, part of,	144,328	25,176	532	131	138	134	129
115 URLINGFORD, part of,	24,644	2,766	62	10	20	20	12
Waterford Co. and Co. Borough.							
116 CARRICK-ON-SUIR, part of,	54,453	5,213	112	30	24	29	29
117 CLONMEL, part of,	40,173	3,680	66	21	20	11	14
118 DUNGARVAN,	94,044	14,966	309	74	86	92	57
119 KILMACTHOMAS,	64,478	7,109	153	41	29	38	45
120 LISMORE,	97,048	13,273	228	59	57	53	59
121 WATERFORD, part of,	68,431	38,228	813	216	208	207	182
122 YOUGHAL, part of,	33,985	4,718	69	19	19	16	15

March 31st, June 30th, September 30th, and December 31st, 1906—continued.

MUNSTER—continued.

MALES.					FEMALES.					SUPERINTENDENT REGISTRARS' DISTRICTS.
Registered in the Quarter ending the last day of				TOTAL.	TOTAL.	Registered in the Quarter ending the last day of				
March.	June.	Sept.	Dec.			March.	June.	Sept.	Dec.	
66	61	61	59	253	211	62	68	61	47	Cork Co.—con.
62	81	51	77	274	264	66	67	65	66	FERMOY.
12	18	9	10	49	42	10	12	8	12	KANTURK.
53	40	44	30	167	152	36	43	37	36	KILMALLOCK, part of.
69	60	67	67	263	223	50	57	59	57	KINSALE.
65	76	56	62	259	238	54	73	51	60	MACROOM.
60	50	58	57	225	183	55	44	49	35	MALLOW.
11	21	26	33	121	128	46	28	30	24	MIDDLETON.
18	29	17	32	96	89	20	22	23	24	MILLSTREET.
73	75	72	56	276	265	72	68	70	55	MITCHELSTOWN, part of.
18	17	21	33	89	83	17	23	17	26	SKIBBEREEN.
27	25	22	25	99	81	20	21	24	19	SKULL.
										YOUGHAL, part of.
										Kerry Co.
55	65	57	57	234	262	66	83	68	45	CAHERSIVEEN.
61	86	63	81	291	259	69	70	54	66	DINGLE.
36	43	16	31	159	140	32	29	46	33	KENMARE.
131	113	127	107	478	431	107	112	111	101	KILLARNEY.
93	105	94	81	376	356	108	88	68	92	LISTOWEL, part of.
149	146	123	109	527	467	143	126	91	107	TRALEE.
										Limerick Co. and Co. Borough.
31	18	25	21	98	106	27	16	36	27	CROOM.
61	96	76	69	302	249	60	63	47	79	KILMALLOCK, part of.
197	216	181	202	796	712	191	179	198	174	LIMERICK, part of.
15	16	13	8	52	46	9	19	15	3	LISTOWEL, part of.
9	8	18	15	50	54	7	17	15	15	MITCHELSTOWN, part of.
73	81	70	63	290	260	67	66	59	68	NEWCASTLE.
35	42	34	38	149	139	34	31	31	43	RATHEALE.
23	23	26	19	91	61	25	12	14	10	TIPPERARY, part of.
										Tipperary Co. N.R.
10	3	2	5	20	17	1	4	7	5	BIRR, part of.
30	20	16	18	84	96	32	27	18	19	BORRISOKANE.
60	53	60	57	230	204	47	50	64	43	NENAGH.
17	17	23	21	78	71	24	15	15	17	ROSCREA, part of.
60	75	57	49	241	251	65	68	59	59	THUBLES.
										Tipperary Co. S.R.
17	18	13	13	61	71	22	15	16	18	CALLAN, part of.
26	18	27	23	94	75	22	15	20	18	CARRICK-ON-SUIR, part of.
50	48	59	51	208	209	53	55	57	44	CASHEL.
39	39	47	48	173	167	40	52	39	36	CLOGHEEN.
46	51	53	39	189	147	38	41	35	33	CLONMEL, part of.
76	70	68	63	277	255	55	68	66	66	TIPPERARY, part of.
6	9	15	5	35	27	4	11	5	7	URLINGFORD, part of.
										Waterford Co. and Co. Borough.
13	13	13	13	52	60	17	11	16	16	CARRICK-ON-SUIR, part of.
14	10	5	5	34	32	7	10	6	9	CLONMEL, part of.
38	48	42	33	161	148	36	38	50	24	DUNGARVAN.
19	15	23	21	78	75	22	14	15	24	KILMACTHOMAS.
33	30	31	30	124	104	26	27	22	29	LISMORE.
104	114	119	112	449	364	112	94	88	70	WATERFORD, part of.
9	9	12	11	41	28	10	10	4	4	YOUGHAL, part of.

BIRTHS registered in Ireland in the Four Quarters ending

III.—PROVINCE OF

SUPERINTENDENT REGISTEARS' DISTRICTS	Area in Statute Acres.	Population in 1901.	MALES AND FEMALES.				
			TOTAL.	Registered in the Quarter ending the last day of			
				March.	June.	Sept.	Dec.
Antrim Co.							
No.							
123 ANTRIM,	117,127	29,472	721	191	176	174	180
124 BALLYCASTLE,	102,197	12,686	264	62	64	67	71
125 BALLYMENA,	161,162	53,982	1,277	308	329	321	319
126 BALLYMONEY,	121,132	28,276	652	174	193	161	124
127 BELFAST, part of,	22,087	11,041	262	68	69	61	64
128 LARNE,	117,801	33,029	863	209	217	230	207
129 LISBURN, part of,	47,706	25,260	623	156	168	159	140
130 LURGAN, part of,	12,317	3,244	56	13	18	12	13
Armagh Co.							
131 ARMAGH,	146,578	46,856	1,018	252	264	274	228
132 BANBRIDGE, part of,	18,012	6,248	139	23	45	33	38
133 CASTLEBLAYNEY, part of,	35,765	10,297	206	44	54	48	60
134 LURGAN, part of,	40,533	39,452	1,030	258	261	255	256
135 NEWRY, part of,	71,971	22,539	436	111	107	112	106
Belfast Co. Borough.							
136 BELFAST, part of,	14,716	349,180	11,414	2,900	3,054	2,848	2,612
Cavan Co.							
137 BAILIEBOROUGH,	71,952	15,510	310	78	82	59	91
138 BAWNBOY, part of,	61,908	9,573	152	40	39	31	42
139 CAVAN,	161,074	36,993	675	166	199	149	161
140 COOTEHILL, part of,	69,382	15,434	283	68	67	70	78
141 ENNISKILLEN, part of,	40,507	5,524	92	24	26	17	25
142 GRANARD, part of,	20,281	4,899	79	18	21	19	21
143 OLDCASTLE, part of,	41,921	9,608	195	47	54	53	41
Donegal Co.							
144 BALLYSHANNON, part of,	41,507	9,185	214	49	55	59	51
145 DONEGAL,	160,411	20,480	402	106	109	98	89
146 DUNFANAGHY,	125,678	15,781	408	126	108	80	94
147 GLENTIES,	257,474	33,191	831	272	209	165	185
148 INISHOWEN,	159,418	28,943	664	183	150	165	166
149 LETTERKENNY,	101,245	13,080	253	66	74	50	63
150 LONDONDERRY, part of,	58,948	8,633	190	52	38	52	48
151 MILLFORD,	111,334	20,259	424	126	107	105	86
152 STRABANE, part of,	53,103	10,463	242	49	68	61	64
153 STRANORLAR,	121,151	13,707	262	61	76	63	62
Down Co.							
154 BANBRIDGE, part of,	107,138	36,206	787	183	241	175	188
155 BELFAST, part of,	12,603	8,045	207	49	52	57	49
156 DOWNPATRICK,	147,446	38,869	853	193	235	209	216
157 KILKEEL,	81,834	19,131	413	108	98	109	98
158 LISBURN, part of,	71,335	21,203	412	104	123	101	84
159 LURGAN, part of,	27,293	11,022	256	51	72	69	61
160 NEWRY, part of,	66,000	29,493	663	180	175	164	144
161 NEWTOWNARDS,	93,885	41,920	1,085	239	315	280	251
Fermanagh Co.							
162 BALLYSHANNON, part of,	58,396	6,187	86	19	32	16	19
163 CLONES, part of,	45,704	7,820	147	37	39	43	28
164 ENNISKILLEN, part of,	157,108	25,616	520	134	129	128	129
165 IRVINESTOWN, part of,	57,749	9,760	196	58	55	42	41
166 LISNASKEA,	98,708	16,047	384	96	117	82	89

March 31st, June 30th, September 30th, and December 31st, 1906—continued.

ULSTER.

MALES.					FEMALES.					SUPERINTENDENT REGISTRARS' DISTRICTS.
Registered in the Quarter ending the last day of				TOTAL.	TOTAL.	Registered in the Quarter ending the last day of				
March.	June.	Sept.	Dec.			March.	June.	Sept.	Dec.	
										Antrim Co.
94	96	94	95	379	342	97	80	80	85	ANTRIM.
29	39	40	29	137	127	33	25	27	42	BALLYCASTLE.
170	181	180	151	682	595	138	148	141	168	BALLYMENA.
97	106	85	66	351	298	77	87	76	58	BALLYMONEY.
35	31	28	41	138	124	33	35	33	23	BELFAST, part of.
112	102	101	108	423	440	97	115	129	99	LARNE.
81	97	83	73	334	289	75	71	76	67	LISBURN, part of.
9	6	5	8	28	28	4	12	7	5	LURGAN, part of.
										Armagh Co.
125	135	131	112	503	515	127	129	143	116	ARMAGH.
13	25	16	25	79	60	10	20	17	13	BANBRIDGE, part of.
17	35	32	40	124	82	27	19	16	20	CASTLEBLAYNEY, part of.
136	139	131	126	532	498	122	122	124	130	LURGAN, part of.
58	63	54	58	233	203	53	44	58	48	NEWRY, part of.
										Belfast Co. Borough.
1,472	1,623	1,443	1,312	5,850	5,564	1,428	1,431	1,405	1,300	BELFAST, part of.
										Cavan Co.
38	41	32	50	161	149	40	41	27	41	BAILIEBOROUGH.
24	21	17	20	82	70	16	18	11	22	BAWNBOY, part of.
83	109	80	71	343	332	83	90	69	90	CAVAN.
41	30	37	46	154	129	27	37	33	32	COOTEHILL, part of.
11	12	11	15	52	40	10	14	6	10	ENNISKILLEN, part of.
7	9	9	12	37	42	11	12	10	9	GRANARD, part of.
22	25	31	20	98	97	25	29	22	21	OLDCASTLE, part of.
										Donegal Co.
17	27	30	31	105	109	32	28	29	20	BALLYSHANNON, part of.
55	59	50	43	207	195	51	50	48	46	DONEGAL.
56	49	11	55	201	207	70	59	39	39	DUNFANAGHY.
144	103	92	99	438	393	128	106	73	86	GLENTIES.
104	60	84	85	333	331	79	90	81	81	INISHOWEN.
33	42	25	33	133	120	33	32	25	30	LETTERKENNY.
23	16	30	25	94	96	29	22	22	23	LONDONDERRY, part of.
63	54	61	52	230	191	63	53	44	34	MILLFORD.
20	36	26	31	113	129	29	32	35	33	STRABANE, part of.
33	34	31	29	130	132	28	42	29	33	STRANORLAR.
										Down Co.
95	121	85	94	398	389	88	117	90	94	BANBRIDGE, part of.
24	28	31	22	105	102	25	24	26	27	BELFAST, part of.
100	125	115	114	454	399	93	110	91	102	DOWNPATRICK.
57	58	47	48	210	203	51	40	62	50	KILKEEL.
48	49	48	46	191	221	56	74	53	38	LISBURN, part of.
29	37	38	37	141	115	25	35	31	24	LURGAN, part of.
92	93	89	75	349	314	88	82	75	69	NEWRY, part of.
118	164	142	148	572	513	121	151	138	103	NEWTOWNARDS.
										Fermanagh Co.
9	17	9	9	44	42	10	15	7	10	BALLYSHANNON, part of.
17	21	21	14	73	74	20	18	22	14	CLONES, part of.
64	68	64	64	260	260	70	61	64	65	ENNISKILLEN, part of.
30	22	21	20	93	103	28	33	21	21	IRVINSTOWN, part of.
46	67	45	44	202	182	50	50	37	45	LISNASKEA.

BIRTHS registered in Ireland in the Four Quarters ending

III.—PROVINCE OF

SUPERINTENDENT REGISTRARS' DISTRICTS.	Area in Statute Acres.	Population in 1901.	MALES AND FEMALES.				
			TOTAL.	Registered in the Quarter ending the last day of			
				March.	June.	Sept.	Dec.
Londonderry Co. and Co. Borough.							
No.							
167 COLERAINE,	118,786	29,917	733	199	199	169	166
168 LIMAVADY,	152,711	20,623	449	107	117	132	93
169 LONDONDERRY, part of,	85,172	54,872	1,427	344	381	372	330
170 MAGHERAFELT,	156,719	38,992	783	168	199	213	203
Monaghan Co.							
171 CARRICKMACROSS,	65,651	15,544	300	77	75	90	58
172 CASTLEBLAYNEY, part of,	63,761	16,318	322	79	85	70	88
173 CLONES, part of,	27,800	8,028	175	60	40	35	40
174 COOTEHILL, part of,	36,462	6,420	118	29	34	36	19
175 MONAGHAN,	125,132	28,301	526	136	146	115	129
Tyrone Co.							
176 CASTLEDERG,	91,786	11,789	220	57	65	51	47
177 CLOGHER,	89,284	14,316	257	57	75	69	56
178 COOKSTOWN,	96,720	23,615	499	111	137	118	133
179 DUNGANNON,	110,217	32,563	668	183	163	163	159
180 IRVINESTOWN, part of,	24,131	4,335	74	13	20	22	19
181 OMAGH,	229,813	38,553	737	179	197	194	167
182 STRABANE, part of,	136,992	25,396	572	163	156	133	120

IV.—PROVINCE OF

Galway Co.							
183 BALLINASLOE, part of,	125,570	15,598	320	86	78	69	87
184 CLIFDEN,	193,782	18,768	431	102	114	100	115
185 GALWAY,	198,536	36,465	922	217	260	214	231
186 GLENNAMADDY,	100,271	16,577	345	77	96	79	93
187 GORT,	106,326	12,286	236	56	57	69	54
188 LOUGHREA,	198,927	20,126	376	84	88	102	102
189 MOUNT BELLEW,	102,404	15,019	318	74	102	67	75
190 OUGHTERARD,	173,506	17,732	438	108	120	121	89
191 PORTUMNA,	77,264	9,054	177	41	60	37	39
192 TUAM,	191,264	30,924	650	148	191	148	163
Leitrim Co.							
193 BALLYSHANNON, part of	32,425	5,229	93	29	15	20	29
194 BAWNBOY, part of,	42,788	8,887	167	40	59	30	38
195 CARRICK-ON-SHANNON, pt. of,	63,484	13,039	224	60	54	52	58
196 MANORHAMILTON,	144,857	22,334	484	113	131	100	140
197 MOHILL,	92,956	19,854	361	89	101	89	82

March 31st, June 30th, September 30th, and December 31st, 1906—continued.

ULSTER—continued.

MALES.					FEMALES.					SUPERINTENDENT REGISTRARS' DISTRICTS.
Registered in the Quarter ending the last day of				TOTAL.	TOTAL.	Registered in the Quarter ending the last day of				
March.	June.	Sept.	Dec.			March.	June.	Sept.	Dec.	
										Londonderry Co. and Co. Borough.
106	110	81	80	377	356	93	89	88	86	COLERAINE.
61	61	59	53	234	215	46	56	73	40	LIMAVADY.
166	180	195	158	699	728	178	201	177	172	LONDONDERRY, part of.
83	96	110	98	387	396	85	103	103	105	MAGHERAFELT.
										Monaghan Co.
37	35	46	29	147	153	40	40	44	29	CARRICKMACROSS.
39	41	42	44	169	153	40	41	28	44	CASTLEBLAYNEY, part of.
36	19	14	17	86	89	24	21	21	23	CLONES, part of.
18	18	20	10	66	52	11	16	16	9	COOTEHILL, part of.
70	77	65	60	272	254	66	69	50	69	MONAGHAN.
										Tyrone Co.
29	33	30	21	116	101	28	32	21	23	CASTLEBERG.
32	42	35	26	135	122	25	33	34	30	CLOGHER.
51	68	46	72	237	262	60	69	72	61	COOKSTOWN.
98	88	80	92	358	310	85	75	83	67	DUNGANNON.
6	10	8	9	33	41	7	10	14	10	IRVINESTOWN, part of.
90	115	104	82	391	346	89	82	90	85	OMAGH.
67	72	62	60	261	311	96	84	71	60	STRABANE, part of.

CONNAUGHT.

										Galway Co.
47	34	38	49	168	152	39	44	31	38	BALLINASLOE, part of.
48	61	51	56	216	215	54	53	49	59	CLIFDEN.
109	146	115	111	484	438	108	114	99	117	GALWAY.
36	55	41	48	180	165	41	41	38	45	GLENNAMADDY.
31	27	35	27	120	116	25	30	34	27	GORT.
42	46	51	51	193	183	42	42	51	48	LOUGHREA.
35	59	36	35	165	153	39	43	31	40	MOUNT BELLEW.
59	53	70	40	222	216	49	67	51	49	OUGHTERARD.
20	31	20	23	94	83	21	29	17	16	PORTUMNA.
85	108	75	86	354	296	63	83	73	77	TUAM.
										Leitrim Co.
13	10	12	10	45	48	16	5	8	19	BALLYSHANNON, part of.
23	26	14	21	84	83	17	33	16	17	BAWNBOY, part of.
33	24	29	27	113	111	27	30	23	31	CARRICK-ON-SHANNON, part of.
62	65	49	72	248	236	51	66	51	68	MANORHAMILTON.
37	46	48	39	170	191	52	55	41	43	MOHILL.

BIRTHS registered in Ireland in the Four Quarters ending

IV.—PROVINCE OF

SUPERINTENDENT REGISTRARS' DISTRICTS.	Area in Statute Acres.	Population in 1901.	MALES AND FEMALES.				
			TOTAL.	Registered in the Quarter ending the last day of			
				March.	June.	Sept.	Dec.
Mayo Co.							
No.							
198 BALLINA,	150,428	24,653	448	113	117	112	106
199 BALLINROBE,	147,144	21,238	445	108	133	104	100
200 BELMULLET,	179,246	13,845	341	94	92	88	67
201 CASTLEBAR,	141,193	26,522	624	167	192	144	121
202 CLAREMORRIS,	110,790	25,820	568	142	125	150	151
203 KILLALA,	105,160	8,254	172	39	48	43	42
204 SWINEFORD,	151,560	44,162	1,161	357	231	215	358
205 WESTPORT,	347,819	34,672	805	217	201	179	208
Roscommon Co.							
206 ATHLONE, part of,	82,711	10,701	184	72	36	46	30
207 BALLINASLOE, part of,	35,059	3,681	76	20	19	24	13
208 BOYLE, part of,	84,655	16,868	363	97	87	87	92
209 CARRICK-ON-SHANNON, pt of	37,518	6,241	100	26	31	23	20
210 CASTLEREAGH,	163,663	33,576	648	161	162	140	185
211 ROSCOMMON,	114,345	15,164	269	66	77	71	55
212 STROKESTOWN,	90,339	15,560	268	91	70	37	70
Sligo Co.							
213 BOYLE, part of,	75,525	13,757	253	62	59	66	66
214 DROMORE WEST,	97,063	13,034	267	75	63	76	53
215 SLIGO,	143,808	38,088	769	191	205	186	187
216 TOBERCURREY,	125,809	19,204	411	121	91	106	93

March 31st, June 30th, September 30th, and December 31st, 1906—*continued.*

CONNAUGHT—*continued.*

MALES.					FEMALES.					SUPERINTENDENT REGISTRARS' DISTRICTS.
Registered in the Quarter ending the last day of				TOTAL.	TOTAL.	Registered in the Quarter ending the last day of				
March.	June.	Sept.	Dec.			March.	June.	Sept.	Dec.	
Mayo Co.										
58	65	56	56	235	213	55	52	56	50	BALLINA.
59	63	54	55	231	214	49	70	50	45	BALLINROBE.
60	43	44	40	187	154	34	49	44	27	BELMULLET.
91	96	71	67	325	299	76	96	73	54	CASTLEBAR.
75	64	84	76	299	269	67	61	66	75	CLAREMORRIS.
25	26	23	28	102	70	14	22	20	14	KILLALA,
187	121	107	189	604	557	170	110	108	169	SWINEFORD.
118	113	91	108	430	375	99	88	88	100	WESTPORT.
Roscommon Co.										
37	19	22	20	98	86	35	17	24	10	ATHLONE, part of.
12	11	12	7	42	34	8	8	12	6	BALLINASLOE, part of.
55	39	40	39	173	190	42	48	47	53	BOYLE, part of.
14	16	9	10	49	51	12	15	14	10	CARRICK-ON-SHANNON, part of.
84	91	74	91	340	308	77	71	66	94	CASTLEBREAGH.
30	37	35	27	129	140	36	40	36	28	ROSCOMMON.
54	39	17	39	149	119	37	31	20	31	STROKESTOWN.
Sligo Co.										
40	32	36	31	139	114	22	27	30	35	BOYLE, part of.
36	35	45	21	137	130	39	28	31	32	DROMORE WEST.
91	94	95	96	376	393	100	111	91	91	SLIGO.
63	42	52	46	203	208	58	49	54	47	TOBERCURRY.

BIRTHS Registered in Ireland in the Four Quarters ending March 31st, June 30th, September 30th, and December 31st, 1906, in each SUPERINTENDENT REGISTRAR'S DISTRICT or POOR LAW UNION.

Number or Numbers of Union in preceding Abstracts.	SUPERINTENDENT REGISTRARS' DISTRICTS OR POOR LAW UNIONS.	AREA in Statute Acres.	Popula- tion in 1901.	MALES AND FEMALES.				MALES.				FEMALES.						
				Total.	Registered in the Quarter ending the last day of				Total.	Registered in the Quarter ending the last day of				Total.	Registered in the Quarter ending the last day of			
					Mar.	June.	Sept.	Dec.		Mar.	June.	Sept.	Dec.		Mar.	June.	Sept.	Dec.
43	Abbeyleix, . . .	127,042	17,050	337	97	93	69	78	44	56	40	45	185	152	53	37	29	33
123	Antrim, . . .	117,127	29,472	721	191	176	174	180	94	96	94	95	379	342	97	80	80	85
32, 35	Ardee, . . .	96,218	14,626	251	62	70	56	63	29	44	29	24	126	125	33	26	27	39
131	Armagh, . . .	146,578	46,856	1,018	252	264	274	228	125	135	131	112	503	515	127	129	143	116
48, 206	Athlone, . . .	151,025	27,264	545	149	131	133	129	77	68	71	63	279	266	72	66	62	66
11, 44	Athy, . . .	161,131	22,155	498	121	135	117	122	62	63	60	63	248	250	62	72	57	59
137	Bailieborough, . . .	71,952	15,510	310	78	82	59	91	38	41	32	50	161	149	40	41	27	41
198	Ballina, . . .	150,428	24,653	448	113	117	112	106	58	65	56	56	235	213	55	52	56	50
183, 207	Ballinasloe, . . .	160,629	19,279	396	106	97	93	100	59	45	50	56	210	186	47	52	43	41
199	Ballinrobe, . . .	147,144	21,238	415	108	133	104	100	59	63	54	55	231	214	49	70	50	45
124	Ballycastle, . . .	102,197	12,636	264	62	64	67	71	29	39	40	29	137	127	33	25	27	42
29, 49	Ballymahon, . . .	100,142	12,907	217	58	57	47	55	27	28	32	30	117	100	31	29	15	25
125	Ballymena, . . .	161,162	53,082	1,277	308	329	321	319	170	181	180	151	682	595	138	148	141	168
126	Ballymoney, . . .	121,132	28,276	652	174	193	161	124	97	106	85	66	354	298	77	87	76	58
144, 162, 193	Ballyshannon, . . .	132,328	20,601	393	97	102	95	99	39	51	51	50	194	199	58	48	44	49
63	Ballyvaghan, . . .	71,658	3,920	71	22	17	17	15	12	9	6	8	35	36	10	8	11	7
4	Balrothery, . . .	84,072	18,116	365	95	104	88	78	45	57	42	42	186	179	50	47	46	36
1, 12, 58	Baltinglass, . . .	154,352	16,191	289	79	76	74	60	42	39	37	30	148	141	37	37	37	30
132, 154	Banbridge, . . .	125,150	42,454	926	206	286	208	226	108	149	101	119	477	449	98	137	107	107
72	Bandon, . . .	101,345	17,878	373	98	99	90	86	46	49	59	42	196	177	52	50	31	41
73	Bantry, . . .	106,854	13,457	289	70	83	73	63	32	39	41	30	142	147	38	44	32	33
138, 194	Bawnboy, . . .	104,696	18,460	319	80	98	61	80	47	47	31	41	166	153	33	51	30	39
127, 136, 155	Belfast, . . .	49,406	368,266	11,883	3,017	3,175	2,966	2,725	1,531	1,685	1,502	1,375	6,093	5,790	1,486	1,490	1,464	1,350
200	Belmullet, . . .	179,246	13,845	341	94	92	88	67	60	43	44	40	187	154	34	49	44	27
24, 104	Birr, . . .	220,672	25,332	469	101	133	127	108	58	71	51	55	235	234	43	62	76	53
105	Borrisokane, . . .	81,850	8,532	180	62	47	34	37	30	20	16	18	81	96	32	27	18	19
208, 213	Boyle, . . .	160,180	30,625	616	159	116	153	158	95	71	76	70	312	304	61	75	77	88
90	Cahersiveen, . . .	198,130	22,435	496	121	148	125	102	55	65	57	57	234	262	66	83	68	45
16, 109	Callan, . . .	104,011	13,805	313	74	80	76	83	36	44	35	41	156	157	38	36	41	42
2, 45	Carlow, . . .	199,942	34,438	736	181	203	193	159	91	96	105	86	378	358	90	107	88	73
171	Carrickmacross, . . .	65,651	15,544	300	77	75	90	58	37	35	46	29	147	153	40	40	44	29
195, 209	Carrick-on-Shannon, . . .	101,902	19,280	321	86	85	75	78	47	40	38	37	162	162	39	45	37	41
17, 110, 116	Carrick-on-Suir, . . .	112,632	17,763	363	98	83	95	87	46	42	46	45	179	181	52	41	49	42
111	Cashel, . . .	156,137	20,182	417	103	103	116	95	50	48	59	51	208	209	53	55	57	44
201	Castlebar, . . .	141,193	26,522	624	167	192	144	121	91	96	71	67	325	299	76	96	73	54
133, 172	Castleblayney, . . .	99,526	26,615	528	123	139	118	148	56	79	74	81	293	235	67	60	44	61
18	Castlecomer, . . .	57,820	10,114	240	51	66	56	67	19	30	29	36	114	126	32	36	27	31
176	Castledearg, . . .	91,786	11,789	220	57	65	51	47	29	33	30	24	116	104	28	32	21	23
210	Castlereagh, . . .	163,663	33,576	648	161	162	140	185	84	91	74	91	340	308	77	71	66	94
74	Castletown, . . .	73,445	11,178	306	79	83	83	61	38	45	40	31	154	152	41	38	43	30
139	Cavan, . . .	161,074	36,993	675	166	199	149	161	83	109	80	71	343	332	83	90	69	90
5, 13	Celbridge, . . .	79,934	14,225	279	57	80	79	63	22	39	37	37	135	144	35	41	42	26
202	Claremorris, . . .	110,790	25,820	568	142	125	150	151	75	64	84	76	299	269	67	61	66	75
184	Clifden, . . .	193,782	18,768	431	102	114	100	115	48	61	51	56	216	215	54	53	49	59
112	Clogheen, . . .	117,422	15,521	340	79	91	86	84	39	39	47	48	173	167	40	52	39	36
177	Clogher, . . .	89,284	14,316	257	57	75	69	56	32	42	35	26	135	122	25	33	34	30
75	Clonakilty, . . .	80,465	19,158	366	103	95	87	81	49	58	47	33	187	179	54	37	40	48
163, 173	Clones, . . .	73,504	15,848	322	97	79	78	68	53	40	35	31	159	163	44	39	43	37
113, 117	Clonmel, . . .	87,708	18,726	402	105	112	99	86	60	61	58	44	223	179	45	51	41	42
167	Coleraine, . . .	118,786	29,917	733	199	199	169	166	106	110	81	80	377	356	93	89	88	86
178	Cookstown, . . .	96,720	23,615	499	111	137	118	133	51	68	46	72	237	262	60	69	72	61
140, 174	Cootehill, . . .	105,844	21,854	401	97	101	106	97	59	48	57	56	220	181	38	53	49	41
76	Cork, . . .	169,732	133,173	3,340	861	843	841	795	447	446	432	417	1,742	1,598	414	397	409	378
64	Corrofin, . . .	61,382	4,803	98	29	33	17	19	14	20	7	11	52	46	15	13	10	8
96	Croom, . . .	83,324	10,806	204	58	34	61	51	31	18	25	24	98	106	27	16	36	27
50	Delvin, . . .	74,328	8,477	123	32	31	29	31	16	22	16	11	65	58	16	9	13	20

BIRTHS Registered in Ireland in the Four Quarters ending March 31st, June 30th, September 30th, and December 31st, 1906, in each SUPERINTENDENT REGISTRAR'S DISTRICT or POOR LAW UNION—*continued.*

Number or Numbers of Union in preceding Abstracts.	SUPERINTENDENT REGISTRARS' DISTRICTS OR POOR LAW UNIONS.	AREA in Statute Acres.	Popula- tion in 1901.	MALES AND FEMALES.				MALES.				FEMALES.						
				Total.	Registered in the Quarter ending the last day of				Total.	Registered in the Quarter ending the last day of				Total.	Registered in the Quarter ending the last day of			
					Mar.	June.	Sept.	Dec.		Mar.	June.	Sept.	Dec.		Mar.	June.	Sept.	Dec.
91	Dingle,	126,459	18,271	550	130	156	117	147	61	86	63	81	291	259	69	70	54	66
145	Donegal,	160,411	20,480	402	106	109	98	89	55	59	50	43	207	195	51	50	18	46
156	Downpatrick,	147,446	38,869	853	193	235	209	216	100	125	115	114	454	399	93	110	94	102
33,36	Drogheda,	99,006	26,196	536	164	134	122	116	85	76	67	61	289	247	79	58	55	55
211	Dromore, West,	97,063	13,034	267	75	63	76	53	36	35	45	21	137	130	39	28	31	32
6,9	Dublin, North,	41,090	165,592	5,537	1,432	1,389	1,420	1,296	764	700	739	676	2,879	2,658	668	689	681	620
7,10	Dublin, South,	48,390	214,074	5,891	1,503	1,452	1,521	1,415	779	728	773	714	2,994	2,897	724	724	748	701
34	Dundalk,	94,414	31,729	764	191	187	188	198	105	88	103	109	405	359	86	99	85	89
146	Dunfanaghy,	125,678	15,781	408	126	108	80	94	56	49	41	55	201	207	70	59	39	39
179	Dungannon,	110,217	32,563	668	183	163	163	159	98	88	80	92	358	310	85	75	83	67
118	Dungarvan,	94,044	14,966	309	74	86	92	57	38	48	42	33	161	148	36	38	50	24
77	Dunmanway,	103,917	13,321	284	91	74	63	56	47	30	32	33	142	142	44	44	31	23
37	Dunshaughlin,	106,822	7,979	144	42	37	36	29	26	13	16	18	73	71	16	24	20	11
14,25,38	Edenderry,	172,410	14,653	316	96	84	63	73	56	47	25	29	157	159	40	37	38	44
65	Ennis,	112,752	19,772	435	117	111	110	97	65	64	68	49	246	189	52	47	42	48
51	Enniscoorthy,	193,251	31,259	612	135	187	161	159	69	98	91	70	328	314	66	89	70	89
141,164	Enniskillen,	197,615	31,140	612	158	155	145	154	78	80	75	79	312	300	80	75	70	75
66	Ennistimon,	99,619	18,069	387	119	106	76	86	69	50	39	45	203	184	50	56	37	41
78	Fermoy,	148,360	22,732	494	128	132	128	106	66	64	64	59	253	241	62	68	64	47
185	Galway,	198,536	36,465	922	217	260	214	231	109	146	115	114	484	438	108	114	99	117
186	Glennamaddy,	100,271	16,577	345	77	96	79	93	36	55	41	48	180	165	41	41	38	45
147	Glenties,	257,474	33,191	831	272	209	165	185	144	103	92	99	438	393	128	106	73	86
55	Gorey,	130,031	16,463	312	89	64	79	80	44	36	43	39	162	150	45	28	36	41
187	Gort,	106,326	12,286	236	56	57	69	54	31	27	35	27	120	116	25	30	34	27
30,51,142	Granard,	134,708	23,483	424	109	121	105	89	41	66	42	41	190	234	68	55	63	48
148	Inishowen,	159,418	28,943	664	183	150	165	166	104	60	84	85	333	331	79	90	81	81
165,180	Irvinestown,	81,880	14,095	270	71	75	64	60	36	32	29	29	126	144	35	43	35	31
79	Kanturk,	185,685	23,181	538	128	148	119	143	62	81	54	77	274	264	66	67	65	66
39	Kells,	103,426	13,769	264	57	79	61	67	32	32	34	30	128	136	25	47	27	37
92	Kenmare,	198,416	14,642	299	68	72	92	67	36	43	46	34	159	140	32	29	46	33
157	Kilkeel,	81,834	19,131	413	108	98	109	98	57	58	47	48	210	203	51	40	62	50
19	Kilkenny,	110,944	23,708	578	148	137	128	165	81	65	63	87	296	282	67	72	65	78
67	Killadysert,	63,704	9,163	193	55	60	37	41	28	29	22	28	107	86	27	31	15	13
203	Killala,	105,160	8,254	172	39	48	43	42	25	26	23	28	102	70	11	22	20	14
93	Killarney,	251,430	37,096	909	238	225	238	208	131	113	127	107	478	431	107	112	111	101
119	Kilmacthomas,	64,478	7,109	153	41	29	38	45	19	15	23	21	78	75	22	14	15	24
80,97	Kilmallock,	145,150	25,551	642	143	189	140	170	73	114	85	79	351	291	70	75	55	91
68	Kilrush,	137,497	28,734	576	146	151	144	135	75	84	71	75	305	271	71	67	73	60
81	Kinsale,	79,651	16,673	319	89	83	81	66	53	40	44	30	167	152	36	43	37	36
128	Larne,	117,801	33,029	863	209	217	230	207	112	102	101	108	423	410	97	115	129	99
149	Letterkenny,	101,245	13,080	253	66	74	50	63	33	42	25	33	133	120	33	32	25	30
168	Limavady,	152,711	20,623	449	107	117	132	93	61	61	59	53	234	215	46	56	73	40
69,98	Limerick,	177,911	66,014	1,691	431	435	407	418	224	229	192	222	867	824	207	206	215	196
129,158	Lisburn,	119,041	46,463	1,035	260	291	260	224	129	146	131	119	525	510	131	145	129	105
120	Lismore,	97,048	13,273	228	59	57	53	59	33	30	31	30	124	101	26	27	22	29
166	Lisnaskea,	98,708	16,047	384	96	117	82	89	46	67	45	44	202	182	50	50	37	45
94,99	Listowel,	190,176	35,695	830	225	228	190	187	108	121	107	92	428	402	117	107	83	95
150,169	Londonderry,	144,120	63,505	1,617	396	419	424	378	189	196	225	183	793	824	207	223	199	195
31	Longford,	110,073	22,312	447	111	141	99	96	59	73	52	44	228	219	52	68	47	52
188	Loughrea,	198,927	20,126	376	84	88	102	102	42	46	51	54	193	183	42	42	51	48
130,134,159	Lurgan,	79,943	53,718	1,342	325	351	336	330	174	182	174	171	701	641	151	169	162	159
82	Macroom,	179,108	22,998	186	119	117	126	124	69	60	67	67	263	223	50	57	59	57

BIRTHS Registered in Ireland in the Four Quarters ending March 31st, June 30th, September 30th, and December 31st, 1906, in each SUPERINTENDENT REGISTRAR'S DISTRICT OR POOR LAW UNION—*continued.*

Number or Numbers of Union in preceding Abstracts.	SUPERINTENDENT REGISTRARS' DISTRICTS OR POOR LAW UNIONS.	AREA in Statute Acres.	Popula- tion in 1901.	MALES AND FEMALES.				MALES.				FEMALES.						
				Total.	Registered in the Quarter ending the last day of				Total.	Registered in the Quarter ending the last day of				Total.	Registered in the Quarter ending the last day of			
					Mar.	June.	Sept.	Dec.		Mar.	June.	Sept.	Dec.		Mar.	June.	Sept.	Dec.
170	Magherafelt, . . .	156,719	38,992	783	168	199	213	203	83	96	110	98	387	396	85	103	103	105
83	Mallow, . . .	149,565	20,726	497	119	119	107	122	65	76	56	62	259	238	54	73	51	60
196	Manorhamilton, . . .	144,857	22,334	484	113	131	100	140	62	65	49	72	248	236	51	66	51	68
84	Middleton, . . .	109,266	21,243	408	115	94	107	92	60	50	58	57	225	183	55	44	49	35
151	Millford, . . .	111,334	20,259	424	126	107	105	86	63	54	61	52	230	194	63	53	44	34
85	Millstreet, . . .	74,905	10,515	252	87	52	56	57	41	24	26	33	124	128	46	28	30	24
86, 100	Mitchelstown, . . .	86,957	14,157	289	54	76	73	86	27	37	35	47	146	143	27	39	38	39
197	Mohill, . . .	92,956	19,854	361	89	101	89	82	37	46	48	39	170	191	52	55	41	43
175	Monaghan, . . .	125,132	28,301	526	136	146	115	129	70	77	65	60	272	254	66	69	50	69
189	Mount Bellew, . . .	102,404	15,019	318	74	102	67	75	35	59	36	35	165	153	39	43	31	40
26, 46	Mountmellick, . . .	200,629	28,577	497	144	111	134	108	76	58	74	52	260	237	68	53	60	56
52	Mullingar, . . .	208,601	27,047	562	136	149	144	133	72	88	83	61	304	258	64	61	61	72
15, 59	Naas, . . .	216,188	34,042	886	223	243	220	200	121	130	116	94	461	425	102	113	104	106
40	Navan, . . .	94,474	14,550	310	88	64	86	72	42	34	45	32	153	157	46	30	41	40
106	Nenagh, . . .	183,088	24,932	434	107	103	124	100	60	53	60	57	230	204	47	50	64	43
101	Newcastle, . . .	143,862	23,891	550	140	150	129	131	73	84	70	63	290	260	67	66	59	68
3, 20, 56	New Ross, . . .	177,189	30,795	656	182	174	161	139	100	88	80	66	334	322	82	86	81	73
135, 160	Newry, . . .	137,971	52,032	1,099	291	282	276	250	150	156	143	133	582	517	141	126	133	117
161	Newtownards, . . .	93,885	41,920	1,085	239	315	280	251	118	164	142	148	572	513	121	151	138	103
41, 143	Oldcastle, . . .	86,043	15,015	297	71	84	75	67	33	45	50	31	159	138	38	39	25	36
181	Omagh, . . .	229,813	38,553	737	179	197	194	167	90	115	104	82	391	346	89	82	90	85
190	Oughterard, . . .	173,506	17,732	438	108	120	121	89	59	53	70	40	222	216	49	67	51	49
191	Portumna, . . .	77,264	9,054	177	41	60	37	39	20	31	20	23	94	83	21	29	17	16
8, 60	Rathdown, . . .	61,498	57,742	1,149	299	292	292	266	155	152	163	125	595	554	144	140	129	141
61	Rathdrum, . . .	227,488	26,689	651	148	146	193	164	73	82	101	85	341	310	75	64	92	79
102	Rathkeale, . . .	101,887	14,991	288	69	73	65	81	35	42	34	38	149	139	34	31	31	43
211	Roscommon, . . .	114,345	15,164	269	66	77	71	55	30	37	35	27	129	140	36	40	36	28
27, 47, 107	Roscrea, . . .	149,680	17,739	318	86	73	76	83	37	40	40	43	160	158	49	33	36	40
70	Scarriff, . . .	86,633	10,445	195	46	50	49	50	18	22	21	27	88	107	28	28	28	23
62	Shillelagh, . . .	83,074	8,946	164	48	45	41	30	22	20	21	21	84	80	26	25	20	9
87	Skibbereen, . . .	115,025	25,195	541	145	143	142	111	73	75	72	56	276	265	72	68	70	55
88	Skull, . . .	57,169	10,243	172	35	40	38	59	18	17	21	33	89	83	17	23	17	26
215	Sligo, . . .	143,808	38,088	769	191	205	186	187	91	94	95	96	376	393	100	111	91	91
152, 182	Strabane, . . .	190,095	35,859	814	212	224	194	184	87	108	88	91	374	440	125	116	106	93
153	Stranorlar, . . .	121,151	13,707	262	61	76	63	62	33	34	34	29	130	132	28	42	29	33
212	Strokestown, . . .	90,339	15,560	268	91	70	37	70	54	39	17	39	149	119	37	31	20	31
204	Swineford, . . .	151,560	44,162	1,161	357	231	215	358	187	121	107	189	604	557	170	110	108	169
21	Thomastown, . . .	107,577	13,238	257	62	66	60	69	27	33	29	38	127	130	35	33	31	31
108	Thurles, . . .	142,543	24,283	492	125	143	116	108	60	75	57	49	241	251	65	68	59	59
103, 114	Tipperary, . . .	179,987	31,932	684	179	173	174	158	99	93	94	82	368	316	80	80	80	76
216	Tobercurry, . . .	125,809	19,204	411	121	91	106	93	63	42	52	46	203	208	58	49	54	47
95	Tralee, . . .	221,813	41,885	994	292	272	214	216	149	146	123	109	527	467	143	126	91	107
42	Trim, . . .	119,520	13,973	278	84	55	58	81	48	31	30	44	153	125	36	24	28	37
192	Tuam, . . .	191,264	30,924	650	148	191	148	163	85	108	75	86	354	296	63	83	73	77
71	Tulla, . . .	86,428	9,834	165	38	43	43	41	21	19	23	26	89	76	17	24	20	15
28, 53	Tullamore, . . .	155,395	23,388	472	121	121	117	113	54	67	52	57	230	242	67	54	65	56
22, 115	Urlingford, . . .	77,643	8,657	191	47	59	44	41	25	30	28	24	107	84	22	29	16	17
23, 121	Waterford, . . .	125,717	48,091	985	251	256	249	229	118	137	138	133	526	459	133	119	111	96
205	Westport, . . .	347,819	34,672	805	217	201	179	208	118	113	91	108	430	375	99	88	88	100
57	Wexford, . . .	126,301	32,839	803	201	191	205	206	103	101	96	108	408	395	98	90	109	98
89, 122	Youghal, . . .	70,624	14,881	252	66	65	62	59	36	34	34	36	140	112	30	31	28	23

DEATHS registered in each Province and County in Ireland in the Four Quarters ending March 31st, June 30th, September 30th, and December 31st, 1906.

PROVINCES AND COUNTIES.	AREA in Statute Acres.	Popula- tion in 1901.	MALES AND FEMALES.				MALES.				FEMALES.						
			Total.	Registered in the Quarter ending the last day of				Total.	Registered in the Quarter ending the last day of				Total.	Registered in the Quarter ending the last day of			
				Mar.	June.	Sept.	Dec.		Mar.	June.	Sept.	Dec.		Mar.	June.	Sept.	Dec.
IRELAND,	20,345,328	4,458,775	74,427	20,696	19,708	15,798	18,225	10,328	9,741	7,988	9,074	37,131	37,296	10,368	9,967	7,810	9,151
No. PROVINCES.																	
I. LEINSTER,	4,839,572	1,152,829	21,316	5,795	5,280	4,645	5,596	2,992	2,610	2,382	2,785	10,769	10,547	2,803	2,670	2,263	2,811
II. MUNSTER,	5,955,027	1,076,188	16,520	4,536	4,396	3,454	4,134	2,325	2,280	1,803	2,115	8,523	7,997	2,211	2,116	1,651	2,019
III. ULSTER,	5,322,534	1,582,826	28,429	8,031	7,799	6,008	6,591	3,867	3,717	2,921	3,210	13,715	14,714	4,164	4,082	3,087	3,381
IV. CONNAUGHT,	4,228,195	646,932	8,162	2,334	2,233	1,691	1,904	1,144	1,134	882	964	4,124	4,038	1,190	1,099	809	940
I.—PROVINCE OF LEINSTER—COUNTIES.																	
1 CARLOW,	221,424	37,748	607	161	165	111	170	83	81	70	93	327	280	78	84	41	77
2 DUBLIN,	218,873	157,568	2,727	745	669	598	715	372	304	303	335	1,314	1,413	373	365	295	380
3 DUBLIN CO. BOROUGH,	7,911	290,638	7,321	1,835	1,721	1,747	2,018	956	862	874	947	3,639	3,682	879	859	873	1,071
4 KILDARE,	418,497	63,566	969	286	242	186	255	166	132	92	125	515	454	120	110	94	130
5 KILKENNY,	509,249	79,159	1,330	389	346	255	340	183	174	127	172	656	674	206	172	128	168
6 KING'S,	493,263	60,187	879	258	189	218	214	146	99	120	117	482	397	112	90	98	97
7 LONGFORD,	257,770	46,672	687	204	195	129	159	101	102	69	77	349	338	103	93	60	82
8 LOUTH,	202,181	65,820	1,091	311	303	219	258	174	159	95	133	561	530	137	144	124	125
9 MEATH,	577,735	67,497	1,023	290	237	231	265	139	115	116	149	519	504	151	122	115	116
10 QUEEN'S,	424,723	57,417	921	254	229	193	245	146	113	103	135	497	424	108	116	90	110
11 WESTMEATH,	434,665	61,629	962	275	281	173	233	137	143	98	130	508	454	138	138	75	103
12 WEXFORD,	573,323	104,104	1,823	513	440	391	479	253	193	217	245	908	915	260	247	171	234
13 WICKLOW,	499,958	60,824	976	274	263	194	245	136	133	98	127	494	482	138	130	96	118
II.—PROVINCE OF MUNSTER—COUNTIES.																	
14 CLARE,	788,332	112,334	1,476	372	429	298	377	218	215	148	199	780	696	154	214	150	178
15 CORK CO. AND CO. BOROUGH	1,838,921	404,611	6,488	1,728	1,723	1,432	1,605	881	923	750	788	3,342	3,146	847	800	682	817
16 KERRY,	1,161,752	165,726	2,130	611	578	459	482	294	301	257	277	1,129	1,001	317	277	202	205
17 LIMERICK CO. AND CO. BOROUGH.	662,973	146,098	2,423	695	639	477	612	354	310	257	316	1,237	1,186	341	329	220	296
18 TIPPERARY, North Riding,	492,449	67,815	935	251	231	195	258	139	122	98	141	500	435	112	109	97	117
19 TIPPERARY, South Riding,	557,688	92,417	1,586	463	414	312	397	235	225	164	202	826	760	228	189	148	195
20 WATERFORD CO. AND CO. BOROUGH.	452,912	87,187	1,482	416	382	281	403	204	184	129	192	709	773	212	198	152	211
III.—PROVINCE OF ULSTER—COUNTIES.																	
21 ANTRIM,	701,529	196,090	3,159	929	875	630	725	457	424	318	351	1,550	1,609	472	451	312	374
22 ARMAGH,	312,659	125,392	2,379	625	685	513	556	300	321	237	266	1,124	1,255	325	364	276	290
23 BELFAST CO. BOROUGH,	14,716	349,180	7,546	2,107	1,979	1,717	1,743	1,013	925	861	873	3,672	3,874	1,094	1,054	856	870
24 CAVAN,	467,025	97,541	1,326	342	365	277	342	184	178	151	180	693	633	158	187	126	162
25 DONEGAL,	1,190,269	173,722	2,652	744	714	572	622	369	369	280	282	1,300	1,352	375	345	292	340
26 DOWN,	607,534	205,889	3,730	1,109	1,055	777	789	501	501	356	382	1,740	1,990	608	554	421	407
27 FERMANAGH,	417,665	65,430	1,034	288	266	195	285	147	118	90	140	495	539	141	148	105	115
28 LONDONDERRY CO. AND CO. BOROUGH.	513,388	144,404	2,546	704	717	530	595	324	327	245	281	1,177	1,369	380	390	285	314
29 MONAGHAN,	318,806	74,611	1,412	393	427	260	332	199	201	127	164	691	721	194	226	133	168
30 TYRONE,	778,943	150,567	2,645	790	716	537	602	373	353	256	291	1,273	1,372	417	363	281	311
IV.—PROVINCE OF CONNAUGHT—COUNTIES.																	
31 GALWAY,	1,467,850	192,549	2,467	700	653	534	580	335	316	282	294	1,227	1,240	365	337	252	286
32 LEITRIM,	376,510	69,343	834	250	247	142	195	139	119	71	87	416	418	111	128	71	108
33 MAYO,	1,333,340	199,166	2,338	663	625	490	560	313	330	257	304	1,204	1,134	350	295	233	256
34 ROSCOMMON,	608,290	101,791	1,331	376	374	264	317	178	192	141	152	663	668	198	182	123	165
35 SLIGO,	442,205	84,083	1,192	345	334	261	252	179	177	131	127	614	578	166	157	130	125

DEATHS registered in Ireland in the Four Quarters ending

I.—PROVINCE OF

SUPERINTENDENT REGISTERS' DISTRICTS.	Area in Statute Acres.	Population in 1901.	MALES AND FEMALES.					
			TOTAL.	Registered in the Quarter ending the last day of				
				March.	June.	Sept.	Dec.	
Carlow Co.								
No.								
1	BALTINGLASS, part of	33,393	4,486	41	9	12	9	11
2	CARLOW, part of	162,937	29,726	513	141	136	93	143
3	NEW ROSS, part of	25,094	3,536	53	11	17	9	16
Dublin Co.								
4	BALROTHERY,	84,072	18,146	370	113	79	78	100
5	CELBRIIDGE, part of,	26,237	5,133	62	20	17	11	14
6	DUBLIN, NORTH, part of,	36,275	16,957	185	51	44	50	40
7	DUBLIN, SOUTH, part of,	45,294	72,071	1,339	350	338	295	356
8	RATHDOWN, part of,	26,995	45,261	771	211	191	164	205
Dublin Co. Borough.								
9	DUBLIN, NORTH, part of,	4,930	149,930	3,610	899	854	904	953
10	DUBLIN, SOUTH, part of,	2,981	140,708	3,711	936	867	843	1,065
Kildare Co.								
11	ATHY, part of,	113,111	16,192	255	84	62	49	60
12	BALTINGLASS, part of,	17,153	2,030	28	14	6	2	6
13	CELBRIIDGE, part of,	53,697	9,092	136	41	29	30	36
14	EDENDERRY, part of,	69,435	5,243	82	20	23	17	22
15	NAAS, part of,	165,101	31,009	468	127	122	88	131
Kilkenny Co.								
16	CALLAN, part of,	62,148	8,163	175	63	44	35	33
17	CARRICK-ON-SUIR, part of,	32,120	4,466	69	22	21	13	13
18	CASTLECOMER,	57,820	10,114	185	63	44	32	46
19	KILKENNY,	110,944	23,708	416	107	127	86	96
20	NEW ROSS, part of,	28,355	3,716	48	6	9	10	23
21	THOMASTOWN,	107,577	13,238	181	53	38	36	54
22	URLINGFORD, part of,	52,999	5,891	95	22	26	22	25
23	WATERFORD, part of,	57,286	9,863	161	53	37	21	50
King's Co.								
24	BIRB, part of,	193,214	23,281	308	73	51	97	87
25	EDENDERRY, part of,	81,061	7,322	140	44	29	38	29
26	MOUNTMELLICK, part of,	24,548	2,797	48	8	13	9	18
27	ROSCREA, part of,	55,565	5,810	68	22	27	12	7
28	TULLAMORE, part of,	138,845	20,977	315	111	69	62	73
Longford Co.								
29	BALLYMAHON, part of,	69,733	9,478	155	49	41	34	31
30	GRANARD, part of,	77,964	14,882	235	68	66	42	59
31	LONGFORD,	110,073	22,312	297	87	88	55	69
Louth Co.								
32	ARDEE, part of,	65,909	11,578	174	42	51	32	49
33	DROGHEDA, part of,	41,858	19,513	333	103	86	61	83
34	DUNDALK,	94,414	34,729	584	166	166	126	126
Meath Co.								
35	ARDEE, part of,	30,309	3,048	35	10	9	7	9
36	DROGHEDA, part of,	57,148	6,683	99	34	21	24	20
37	DUNSHAUGHLIN,	106,822	7,979	95	28	30	18	19
38	EDENDERRY, part of,	21,914	2,388	32	11	4	8	9
39	KELLS,	103,426	13,769	204	58	51	39	56
40	NAYAN,	94,474	14,550	253	69	57	58	69
41	OLDCASTLE, part of,	44,122	5,407	92	24	17	26	25
43	TRIM,	119,520	13,973	213	56	48	51	58

March 31st, June 30th, September 30th, and December 31st, 1906.

LEINSTER.

MALES.					FEMALES.					SUPERINTENDENT REGISTRARS' DISTRICTS.
Registered in the Quarter ending the last day of				TOTAL.	TOTAL.	Registered in the Quarter ending the last day of				
March.	June.	Sept.	Dec.			March.	June.	Sept.	Dec.	
6	4	4	8	22	19	3	8	5	3	Carlow Co.
69	68	58	75	270	243	72	68	35	68	BALTINGLASS, part of.
8	9	8	10	35	18	3	8	1	6	CARLOW, part of.
										NEW ROSS, part of.
										Dublin Co.
61	36	45	55	197	173	52	43	33	45	BALROTHERY.
13	9	7	7	36	26	7	8	4	7	CELBRIDGE, part of.
29	21	30	20	100	85	22	23	20	20	DUBLIN, NORTH, part of.
164	153	138	153	608	731	186	185	157	203	DUBLIN, SOUTH, part of.
105	85	83	100	373	398	106	106	81	105	RATHDOWN, part of.
										Dublin Co. Borough.
481	415	448	428	1,772	1,838	418	439	456	525	DUBLIN, NORTH, part of.
475	447	426	519	1,867	1,844	461	420	417	546	DUBLIN, SOUTH, part of.
										Kildare Co.
38	26	25	28	117	138	46	36	24	32	ATHY, part of.
5	2	.	2	9	19	9	4	2	4	BALTINGLASS, part of.
23	21	13	16	73	63	18	8	17	20	CELBRIDGE, part of.
16	8	8	12	44	38	4	15	9	10	EDENDERRY, part of.
84	75	46	67	272	196	43	47	42	64	NAAS, part of.
										Kilkenny Co.
29	20	16	20	85	90	34	24	19	13	CALLAN, part of.
8	11	3	5	27	42	14	10	10	8	CARRICK-ON-SUIR, part of.
28	20	13	27	88	97	35	24	19	19	CASTLECOMER.
50	68	44	47	209	207	57	59	42	49	KILKENNY.
4	3	5	12	24	24	2	6	5	11	NEW ROSS, part of.
28	23	19	30	100	81	25	15	17	24	THOMASTOWN.
11	11	14	11	47	48	11	15	8	14	URLINGFORD, part of.
25	18	13	20	76	85	28	19	8	30	WATERFORD, part of.
										King's Co.
46	26	57	50	179	129	27	25	40	37	BIRR, part of.
21	13	18	12	64	76	23	16	20	17	EDENDERRY, part of.
5	7	6	9	27	21	3	6	3	9	MOUNTMELLOCK, part of.
13	14	5	5	37	31	9	13	7	2	ROSOREA, part of.
61	39	34	41	175	140	50	30	28	32	TULLAMORE, part of.
										Lengford Co.
27	21	22	17	87	68	22	20	12	14	BALLYMAHON, part of.
27	38	19	24	108	127	41	28	23	35	GRANARD, part of.
47	43	28	36	154	143	40	45	25	33	LONGFORD.
										Louth Co.
23	31	12	23	89	85	19	20	20	26	ARDEE, part of.
61	43	31	43	178	155	42	43	30	40	DROGHEDA, part of.
90	85	52	67	291	290	76	81	74	59	DUNDALK.
										Meath Co.
4	3	3	4	14	21	6	6	4	5	ARDEE, part of.
16	8	8	10	42	57	18	13	16	10	DROGHEDA, part of.
16	15	11	11	53	42	12	15	7	8	DUNSHAUGHLIN.
7	3	3	6	19	13	4	1	5	3	EDENDERRY, part of.
31	30	24	29	114	90	27	21	15	27	KELLS.
25	28	28	46	127	126	44	29	30	23	NAVAN.
14	10	12	12	48	44	10	7	14	13	OLDCASTLE, part of.
26	18	27	31	102	111	30	30	24	27	TRIM.

DEATHS registered in Ireland in the Four Quarters ending

I.—PROVINCE OF

SUPERINTENDENT REGISTRARS' DISTRICTS.	Area in Statute Acres.	Population in 1901.	MALES AND FEMALES.				
			TOTAL.	Registered in the Quarter ending the last day of			
				March.	June.	Sept.	Dec.
Queen's Co.							
No. 43 ABBEYLEIX,	127,042	17,050	273	80	60	51	82
44 ATHY, part of,	48,020	5,963	71	22	17	14	18
45 CARLOW, part of,	37,005	4,712	61	16	15	12	18
46 MOUNTMELICK, part of,	176,081	25,780	460	123	126	97	114
47 ROSCREA, part of,	36,575	3,912	56	13	11	19	13
Westmeath Co.							
48 ATHLONE, part of,	68,314	16,563	243	71	61	48	63
49 BALLYMAHON, part of,	30,409	3,429	34	12	11	6	5
50 DELVIN,	74,328	8,477	103	29	40	15	19
51 GRANARD, part of,	36,463	3,702	54	16	19	7	12
52 MULLINGAR,	208,601	27,047	506	140	145	91	130
53 TULLAMORE, part of,	16,550	2,411	22	7	5	6	4
Wexford Co.							
54 ENNISCORTHY,	193,251	31,259	522	143	133	120	126
55 GOREY,	130,031	16,463	248	68	67	52	61
56 NEW ROSS, part of,	123,740	23,543	407	115	98	75	119
57 WEXFORD,	126,301	32,839	616	187	142	144	173
Wicklow Co.							
58 BALTINGLASS, part of,	103,806	9,675	156	42	43	17	54
59 NAAS, part of,	51,087	3,033	54	17	17	10	10
60 RATHDOWN, part of,	34,503	12,481	185	55	47	38	45
61 RATHDRUM,	227,488	26,689	456	128	123	99	106
62 SHILLELAGH,	83,074	8,946	125	32	33	30	30

II.—PROVINCE OF

Clare Co.							
63 BALLYVAGHAN,	71,658	3,920	49	9	14	11	15
64 CORROFIN,	61,382	4,803	61	18	17	13	13
65 ENNIS,	112,752	19,772	285	79	75	62	69
66 ENNISTIMON,	99,619	18,069	225	58	62	51	54
67 KILLADYSERT,	63,704	9,165	127	34	46	19	28
68 KILBUSH,	137,497	28,734	382	84	120	79	99
69 LIMERICK, part of,	68,659	7,592	76	15	21	13	27
70 SCARRIFF,	86,633	10,445	141	40	35	30	36
71 TULLA,	86,428	9,834	130	35	39	20	36
Cork Co. and Co. Borough.							
72 BANDON,	101,345	17,878	240	67	75	46	52
73 BANTRY,	106,854	13,457	176	61	44	42	29
74 CASTLETOWN,	73,445	11,178	116	28	29	29	30
75 CLONAKILTY,	80,465	19,158	258	74	68	60	56
76 CORK,	169,732	133,173	2,551	638	654	582	677
77 DUNMANWAY,	103,917	13,321	185	49	62	35	39
78 FERMOY,	148,360	22,732	351	116	84	68	83
79 KANTURK,	185,685	23,181	381	98	95	77	111
80 KILMALLOCK, part of,	19,384	4,121	56	8	14	21	13
81 KINSALE,	79,651	16,673	237	65	59	50	63
82 MACROOM,	179,108	22,998	308	81	91	67	69
83 MALLOW,	149,565	20,726	360	103	112	80	65

March 31st, June 30th, September 30th, and December 31st, 1906—continued.

LEINSTER—continued.

MALES.					FEMALES.					SUPERINTENDENT REGISTRARS' DISTRICTS.
Registered in the Quarter ending the last day of				TOTAL.	TOTAL.	Registered in the Quarter ending the last day of				
March.	June.	Sept.	Dec.			March.	June.	Sept.	Dec.	
44	33	29	43	149	124	36	27	22	39	Queen's Co. ABBEYLEIX.
14	7	6	12	39	32	8	10	8	6	ATHY, part of.
7	4	8	9	28	33	9	11	4	9	CARLOW, part of.
73	64	50	63	250	210	50	62	47	51	MOUNTMELLICK, part of.
8	5	10	8	31	25	5	6	9	5	BOSCOREA, part of.
										Westmeath Co.
32	28	29	31	120	123	39	33	19	32	ATHLONE, part of.
4	5	2	3	14	20	8	6	4	2	BALLYMAHON, part of.
10	17	10	10	47	56	19	23	5	9	DELVIN.
6	12	2	9	29	25	10	7	5	3	GRANARD, part of.
83	79	52	73	287	219	57	66	39	57	MULLINGAR.
2	2	3	4	11	11	5	3	3	.	TULLAMORE, part of.
										Wexford Co.
74	67	69	61	271	251	69	66	51	65	ENNISCORTHY.
33	30	29	35	127	121	35	37	23	26	GOREY.
58	43	37	62	200	207	57	55	38	57	NEW ROSS part of.
88	53	82	87	310	336	99	89	62	86	WEXFORD.
										Wicklow Co.
18	22	6	32	78	78	24	21	11	22	BALTINGLASS, part of.
8	6	3	6	23	31	9	11	7	4	NAAS, part of.
30	16	15	18	79	106	25	31	23	27	RATHDOWN, part of.
63	71	56	59	249	207	65	52	43	47	RATHDRUM.
17	18	18	12	65	60	15	15	12	18	SHILLELAGH.

MUNSTER.

										Clare Co.
6	6	3	4	19	30	3	8	8	11	BALLYVAGHAN.
12	12	6	5	35	26	6	5	7	8	CORROFIN.
50	38	28	36	152	133	29	37	34	33	ENNIS.
32	24	26	32	114	111	26	38	25	22	ENNISTIMON.
21	25	10	15	71	56	13	21	9	13	KILLADYSERT.
48	59	40	58	205	177	36	61	39	41	KILRUSH.
9	15	8	13	45	31	6	6	5	14	LIMERICK, part of.
22	17	19	21	79	62	18	18	11	15	SCARRIFF.
18	19	8	15	60	70	17	20	12	21	TULLA.
										Cork Co. and Co. Borough.
38	44	21	21	124	116	29	31	25	31	BANDON.
32	20	16	15	83	93	29	24	26	14	BANTRY.
14	19	14	16	63	53	14	10	15	14	CASTLETOWN.
42	36	41	28	147	111	32	32	19	28	CLONAKILTY.
323	354	297	323	1,297	1,254	315	300	285	354	CORK.
30	34	17	21	102	83	19	28	18	18	DUNMANWAY.
60	52	38	47	197	154	56	32	30	36	FERMOY.
51	55	46	47	199	182	47	40	31	64	KANTURK.
2	6	12	6	26	30	6	8	9	7	KILMALLOCK, part of.
31	23	22	32	108	129	34	36	28	31	KINSALE.
38	47	38	37	160	148	43	44	29	32	MACROOM.
49	57	39	35	180	180	54	55	41	30	MALLOW.

DEATHS registered in Ireland in the Four Quarters ending

II.—PROVINCE OF

SUPERINTENDENT REGISTRARS' DISTRICTS.	Area in Statute Acres.	Population in 1901.	MALES AND FEMALES.				
			TOTAL.	Registered in the Quarter ending the last day of			
				March.	June.	Sept.	Dec.
No. Cork Co.—con.							
84 MIDDLETON,	109,266	21,243	304	75	91	51	87
85 MILLSTREET,	74,905	10,515	149	35	34	41	39
86 MITCHELSTOWN, part of,	48,406	8,656	161	38	41	36	46
87 SKIBBEREEN,	115,025	25,195	306	89	68	77	72
88 SKULL,	57,169	10,243	124	42	33	23	26
89 YOUGHAL, part of,	36,639	10,163	225	61	69	47	48
Kerry Co.							
90 CAHERSIVEEN,	198,130	22,435	211	62	63	46	40
91 DINGLE,	126,459	18,274	235	57	69	50	59
92 KENMARE,	198,416	14,642	155	33	50	30	42
93 KILLARNEY,	251,430	37,096	535	152	128	135	120
94 LISTOWEL, part of,	165,504	31,394	495	167	123	106	99
95 TRALEE,	221,813	41,885	499	140	145	92	122
Limerick Co. and Co. Borough.							
96 CROOM,	83,324	10,806	159	52	30	29	48
97 KILMALLOOK, part of,	125,766	21,430	338	91	80	64	103
98 LIMERICK, part of,	109,252	58,422	1,107	330	305	207	265
99 LISTOWEL, part of,	24,672	4,301	49	12	19	8	10
100 MITCHELSTOWN, part of,	38,551	5,501	69	15	10	20	24
101 NEWCASTLE,	143,862	23,891	354	105	95	69	85
102 RATHKEALE,	101,887	14,991	238	58	71	50	59
103 TIPPERARY, part of,	35,659	6,756	109	32	29	30	18
Tipperary Co. N.R.							
104 BIRR, part of,	27,428	2,051	21	5	5	6	5
105 BORRISOKANE,	81,850	8,532	107	17	22	29	39
106 NENAGH,	183,088	24,932	361	99	91	74	97
107 ROSCREA, part of,	57,540	8,017	129	35	33	25	36
108 THURLES,	142,543	24,283	317	95	80	61	81
Tipperary Co. S.R.							
109 CALLAN, part of,	41,863	5,642	65	18	25	9	13
110 CARRICK-ON-SUIR, part of,	26,059	8,084	182	55	50	34	43
111 CASHEL,	156,137	20,182	327	87	94	74	72
112 CLOGHEEN,	117,422	15,521	205	63	59	36	47
113 CLONMEL, part of,	47,235	15,046	318	99	75	62	82
114 TIPPERARY, part of,	144,328	25,176	458	129	103	93	133
115 URLINGFORD, part of,	24,644	2,766	31	12	8	4	7
Waterford Co. and Co. Borough.							
116 CARRICK-ON-SUIR, part of,	54,453	5,213	58	18	14	11	15
117 CLONMEL, part of,	40,473	3,680	57	12	16	14	15
118 DUNGARVAN,	94,044	14,966	282	81	84	46	71
119 KILMACTHOMAS,	64,478	7,109	96	17	25	27	27
120 LISMORE,	97,048	13,273	205	63	55	33	54
121 WATERFORD, part of,	68,431	38,228	706	206	163	147	190
122 YOUGHAL, part of,	33,985	4,718	78	19	25	3	31

March 31st, June 30th, September 30th, and December 31st, 1906—continued.

MUNSTER—continued.

MALES.					FEMALES.					SUPERINTENDENT REGISTRARS' DISTRICTS.
Registered in the Quarter ending the last day of				TOTAL.	TOTAL.	Registered in the Quarter ending the last day of				
March.	June.	Sept.	Dec.			March.	June.	Sept.	Dec.	
37	42	26	42	147	157	38	49	25	45	Cork Co.—con.
21	20	25	19	85	64	14	14	16	20	MIDDLETON.
16	21	17	24	78	83	22	20	19	22	MILLSTREET.
40	36	45	40	161	145	49	32	32	32	MITCHELSTOWN, part of.
16	18	13	15	62	62	26	15	10	11	SKIBBEREEN.
41	39	23	20	123	102	20	30	24	28	SKULL.
										YOUGHAL, part of.
										Kerry Co.
38	30	26	29	123	88	21	33	20	11	CAHERSIVEEN.
29	39	28	38	134	101	28	30	22	21	DINGLE.
15	25	16	15	71	84	18	25	14	27	KENMARE.
80	73	78	76	307	228	72	55	57	44	KILLARNEY.
72	67	56	54	249	246	95	56	50	45	LISTOWEL, part of.
60	67	53	65	245	254	80	78	39	57	TRALEE.
										Limerick Co. and Co. Borough.
26	17	16	22	81	78	26	13	13	26	CROOM.
44	32	40	57	173	165	47	48	24	46	KILMALLOCK, part of.
159	153	106	131	549	538	171	152	101	134	LIMERICK, part of.
5	13	2	5	25	24	7	6	6	5	LISTOWEL, part of.
8	5	12	9	34	35	7	5	8	15	MITCHELSTOWN, part of.
64	35	35	50	184	170	41	60	34	35	NEWCASTLE.
31	38	29	29	127	111	27	33	21	30	RATHKEALE.
17	17	17	13	64	45	15	12	13	5	TIPPERARY, part of.
										Tipperary Co. N.R.
2	3	2	3	10	11	3	2	4	2	BIRR, part of.
8	11	18	26	63	44	9	11	11	13	BORRISOKANE.
65	49	38	53	205	156	34	42	36	44	NENAGH.
16	18	13	18	65	64	19	15	12	18	ROSCREA, part of.
48	41	27	41	157	160	47	39	34	40	THURLES.
										Tipperary Co. S.R.
9	16	2	5	32	33	9	9	7	8	CALLAN, part of.
32	26	12	20	90	92	23	24	22	23	CARRICK-ON-SUIR, part of.
40	45	37	41	163	164	47	49	37	31	CASHEL.
30	30	24	21	105	100	33	29	12	26	OLOGHEEN.
53	44	31	44	172	146	46	31	31	38	CLONMEL, part of.
66	59	56	68	249	209	63	44	37	65	TIPPERARY, part of.
5	5	2	3	15	16	7	3	2	4	URLINGFORD, part of.
										Waterford Co. and Co. Borough.
10	2	5	6	23	35	8	12	6	9	CARRICK-ON-SUIR, part of.
7	7	4	9	27	30	5	9	10	6	CLONMEL, part of.
41	37	21	33	132	150	40	47	25	38	DUNGARVAN.
8	15	11	11	45	51	9	10	16	16	KILMACTHOMAS.
27	30	13	23	93	112	36	25	20	31	LISMORE.
101	80	73	96	350	356	105	83	74	94	WATERFORD, part of.
10	13	2	14	39	39	9	12	1	17	YOUGHAL, part of.

DEATHS registered in Ireland in the Four Quarters ending

III.—PROVINCE OF

SUPERINTENDENT REGISTRARS' DISTRICTS.	Area in Statute Acres.	Population in 1901.	MALES AND FEMALES.				
			TOTAL.	Registered in the Quarter ending the last day of			
				March.	June.	Sept.	Dec.
Antrim Co.							
No. 123 ANTRIM,	117,127	29,472	525	146	137	108	134
124 BALLYCASTLE,	102,197	12,686	212	62	58	45	47
125 BALLYMENA,	161,162	53,082	822	234	228	169	191
126 BALLYMONEY,	121,132	28,276	404	120	115	79	90
127 BELFAST, part of,	22,087	11,041	158	41	38	45	34
128 LARNE,	117,801	33,029	489	159	132	100	98
129 LISBURN, part of,	47,706	25,260	495	152	150	73	120
130 LURGAN, part of,	12,317	3,244	54	15	17	11	11
Armagh Co.							
131 ARMAGH,	146,578	46,856	882	244	255	202	181
132 BANBRIDGE, part of,	18,012	6,248	100	26	31	24	19
133 CASTLEBLAYNEY, part of,	35,765	10,297	195	51	64	34	46
134 LURGAN, part of,	40,333	39,452	746	189	188	176	193
135 NEWRY, part of,	71,971	22,539	456	115	147	77	117
Belfast Co. Borough.							
136 BELFAST, part of,	14,716	349,180	7,546	2,107	1,979	1,717	1,743
Cavan Co.							
137 BAILIEBOROUGH,	71,952	15,510	221	46	69	40	66
138 BAWNBOY, part of,	61,908	9,573	126	33	38	17	38
139 CAVAN,	161,074	36,993	505	139	126	118	122
140 COOTEHILL, part of,	69,382	15,434	234	57	67	52	58
141 ENNISKILLEN, part of,	40,507	5,524	53	14	22	4	13
142 GRANARD, part of,	20,281	4,899	73	17	26	15	15
143 OLDCASTLE, part of,	41,921	9,608	114	36	17	31	30
Donegal Co.							
144 BALLYSHANNON, part of,	41,507	9,185	177	44	53	42	38
145 DONEGAL,	160,411	20,480	311	99	75	67	70
146 DUNFANAGHY,	125,678	15,781	229	70	60	52	47
147 GLENTIES,	257,474	33,191	477	139	139	93	106
148 INISHOWEN,	159,418	28,943	440	122	107	91	120
149 LETTERKENNY,	101,245	13,080	250	73	66	50	61
150 LONDONDERRY, part of,	58,948	8,633	115	23	36	34	22
151 MILLFORD,	111,334	20,259	263	71	79	56	57
152 STRABANE, part of,	53,103	10,463	173	41	47	44	41
153 STRANORLAR,	121,151	13,707	217	62	52	43	60
Down Co.							
154 BANBRIDGE, part of,	107,138	36,206	675	194	215	128	138
155 BELFAST, part of,	12,603	8,045	110	36	23	23	28
156 DOWNPATRICK,	147,446	38,869	775	207	217	176	175
157 KILKEEL,	81,834	19,131	296	88	86	71	51
158 LISBURN, part of,	71,335	21,203	362	117	97	61	87
159 LURGAN, part of,	27,293	11,022	192	58	57	39	38
160 NEWRY, part of,	66,000	29,493	493	139	140	96	118
161 NEWTOWNARDS,	93,885	41,920	827	270	220	183	154
Fermanagh Co.							
162 BALLYSHANNON, part of,	58,396	6,187	97	21	19	17	37
163 CLONES, part of,	45,704	7,820	118	40	36	17	25
164 ENNISKILLEN, part of,	157,108	25,616	425	112	104	84	125
165 IRVINESTOWN, part of,	57,749	9,760	153	40	49	27	37
166 LISNASKEA,	98,708	16,047	241	72	58	50	61

March 31st, June 30th, September 30th, and December 31st, 1906—continued.

ULSTER.

MALES.					FEMALES.					SUPERINTENDENT REGISTRARS' DISTRICTS.
Registered in the Quarter ending the last day of				TOTAL.	TOTAL.	Registered in the Quarter ending the last day of				
March.	June.	Sept.	Dec.			March.	June.	Sept.	Dec.	
Antrim Co.										
72	64	45	71	252	273	71	73	63	63	ANTRIM.
31	27	21	23	102	110	31	31	24	24	BALLYCASTLE.
107	113	88	96	404	418	127	115	81	95	BALLYMENA.
57	61	43	38	199	205	63	54	36	52	BALLYMONEY.
22	18	26	12	78	80	19	20	19	22	BELFAST, part of.
79	66	48	49	242	247	80	66	52	49	LARNE.
79	69	43	56	247	248	73	81	30	64	LISBURN, part of.
10	6	4	6	26	28	5	11	7	5	LURGAN, part of.
Armagh Co.										
118	122	103	85	428	454	126	133	99	96	ARMAGH.
10	11	14	8	43	57	16	20	10	11	BANBRIDGE, part of.
32	30	9	25	96	99	19	34	25	21	CASTLEBLAYNEY, part of.
84	80	72	84	320	426	105	108	104	109	LURGAN, part of.
56	78	39	64	237	219	59	69	38	53	NEWRY, part of.
Belfast Co. Borough.										
1,013	925	861	873	3,672	3,874	1,094	1,054	856	870	BELFAST, part of.
Cavan Co.										
29	33	23	34	119	102	17	36	17	32	BALLIEBOROUGH.
15	15	8	16	54	72	18	23	9	22	BAWNBOY, part of.
71	67	66	64	268	237	68	59	52	58	CAVAN.
31	35	26	30	122	112	26	32	26	28	COOTEHILL, part of.
9	11	4	7	31	22	5	11	.	6	ENNISKILLEN, part of.
10	10	8	9	37	36	7	16	7	6	GRANARD, part of.
19	7	16	20	62	52	17	10	15	10	OLDCASTLE, part of.
Donegal Co.										
24	24	16	15	79	98	20	29	26	23	BALLYSHANNON, part of.
51	35	34	27	147	164	48	40	33	43	DONEGAL.
36	28	21	23	108	121	34	32	31	24	DUNFANAGHY.
61	62	46	49	218	259	78	77	47	57	GLENTIES.
59	59	41	53	212	228	63	48	50	67	INISHOWEN.
36	40	29	35	140	110	37	26	21	26	LETTERKENNY.
11	20	12	10	53	62	12	16	22	12	LONDONDERRY, part of.
38	46	30	31	145	118	33	33	26	26	MILLFORD.
22	29	26	16	93	80	19	18	18	25	STRABANE, part of.
31	26	25	23	105	112	31	26	18	37	STRANORLAR.
Down Co.										
73	90	54	64	281	394	121	125	74	74	BANBRIDGE, part of.
17	13	7	13	50	60	19	10	16	15	BELFAST, part of.
101	124	91	85	401	374	106	93	85	90	DOWNPATRICK.
43	38	31	28	140	156	45	48	40	23	KILKEEL.
56	39	29	43	167	195	61	58	32	44	LISBURN, part of.
28	26	19	18	91	101	30	31	20	20	LURGAN, part of.
68	76	43	58	245	248	71	64	53	60	NEWRY, part of.
115	95	82	73	365	462	155	125	101	81	NEWTOWNARDS.
Fermanagh Co.										
13	9	7	16	45	52	11	10	10	21	BALLYSHANNON, part of.
18	15	12	15	60	58	22	21	5	10	CLONES, part of.
61	49	33	62	205	220	51	55	51	63	ENNISKILLEN, part of.
22	22	15	17	76	77	18	27	12	20	IRVINESTOWN, part of.
33	23	23	30	109	132	39	35	27	31	LISNASKEA.

DEATHS registered in Ireland in the Four Quarters ending

III.—PROVINCE OF

SUPERINTENDENT REGISTRARS' DISTRICTS.	Area in Statute Acres.	Population in 1901.	MALES AND FEMALES.				
			TOTAL.	Registered in the Quarter ending the last day of			
				March.	June.	Sept.	Dec.
Londonderry Co. and Co. Borough.							
No.							
167 COLERAINE,	118,786	29,917	534	139	153	116	126
168 LIMAVADY,	152,711	20,623	353	109	96	66	82
169 LONDONDERRY, part of,	85,172	54,872	1,010	259	283	223	245
170 MAGHERAFELT,	156,719	38,992	649	197	185	125	142
Monaghan Co.							
171 CARRICKMACROSS,	65,651	15,544	259	71	69	59	60
172 CASTLEBLAYNEY, part of,	63,761	16,318	331	88	100	54	89
173 CLONES, part of,	27,800	8,028	141	50	45	15	31
174 COOTEHILL, part of,	36,462	6,420	102	28	27	21	23
175 MONAGHAN,	125,132	28,301	579	156	186	108	129
Tyrone Co.							
176 CASTLEDERG,	91,786	11,789	207	60	61	34	52
177 CLOGHER,	89,284	14,316	242	78	69	47	48
178 COOKSTOWN,	96,720	23,615	406	121	114	77	94
179 DUNGANNON,	110,217	32,563	562	150	152	117	143
180 IRVINESTOWN, part of,	24,131	4,335	58	16	15	14	13
181 OMAGH,	229,813	38,553	737	231	194	153	159
182 STRABANE, part of,	136,992	25,396	433	134	111	95	93

IV.—PROVINCE OF

Galway Co.							
183 BALLINASLOE, part of,	125,570	15,598	291	94	71	65	61
184 CLIFDEN,	193,782	18,768	195	56	57	45	37
185 GALWAY,	198,536	36,465	585	169	142	136	138
186 GLENNAMADDY,	100,271	16,577	187	50	55	32	50
187 GORT,	106,326	12,286	162	49	47	30	36
188 LOUGHREA,	198,927	20,126	201	51	50	51	49
189 MOUNT BELLEW,	102,404	15,019	164	49	44	35	36
190 OUGHTERARD,	173,506	17,732	208	72	33	61	42
191 PORTUMNA,	77,264	9,054	108	22	39	18	29
192 TUAM,	191,264	30,924	366	88	115	61	102
Leitrim Co.							
193 BALLYSHANNON, part of,	32,425	5,220	65	25	13	13	14
194 BAWNBOY, part of,	42,788	8,887	92	23	29	18	22
195 CARRICK-ON-SHANNON, pt. of	63,484	13,039	162	59	53	23	27
196 MANORHAMILTON,	144,857	22,334	292	82	81	44	85
197 MOHILL,	92,956	19,854	223	61	71	44	47

March 31st, June 30th, September 30th, and December 31st, 1906—continued.

ULSTER—continued.

MALES.					FEMALES.					SUPERINTENDENT REGISTRARS' DISTRICTS.
Registered in the Quarter ending the last day of				TOTAL.	TOTAL.	Registered in the Quarter ending the last day of				
March.	June.	Sept.	Dec.			March.	June.	Sept.	Dec.	
Londonderry Co. and Co. Borough.										
70	64	59	68	261	273	69	89	57	58	COLERAINE.
51	44	30	39	164	189	58	52	36	43	LIMAVADY.
110	120	99	105	434	576	149	163	124	140	LONDONDERY, part of.
93	99	57	69	318	331	104	86	68	73	MAGHERAFELT.
Monaghan Co.										
32	30	27	31	120	139	39	39	32	29	CARRICKMACROSS.
50	50	28	47	175	156	38	50	26	42	CASTLEBLAYNEY, part of.
26	19	8	18	71	70	24	26	7	13	CLONES, part of.
15	12	15	11	53	49	13	15	9	12	COOTEHILL, part of.
76	90	49	57	272	307	80	96	59	72	MONAGHAN.
Tyrone Co.										
24	32	18	22	96	111	36	29	16	30	CASTLEDEBG.
36	37	19	24	116	126	42	32	28	24	CLOGHER.
54	59	41	50	204	202	67	55	36	44	COOKSTOWN.
72	72	54	73	271	291	78	80	63	70	DUNGANNON.
12	6	4	7	29	29	4	9	10	6	IRVINESTOWN, part of.
121	98	74	72	365	372	110	96	79	87	OMAGH.
54	49	46	43	192	241	80	62	49	50	STRABANE, part of.

GONNAUGHT.

Galway Co.										
48	40	38	33	159	132	46	31	27	28	BALLINASLOE, part of.
21	27	28	21	97	98	35	30	17	16	CLIFDEN.
77	64	70	72	283	302	92	78	66	66	GALWAY.
23	21	13	25	82	105	27	34	19	25	GLENNAMADDY.
24	25	18	21	88	74	25	22	12	15	GORT.
28	24	27	28	107	94	23	26	24	21	LOUGHREA.
24	19	15	16	74	90	25	25	20	20	MOUNT BELLEW.
33	23	34	17	107	101	39	10	27	25	OUGHTERARD.
10	24	9	18	61	47	12	15	9	11	PORTUMNA.
47	49	30	43	169	197	41	66	31	59	TUAM.
Leitrim Co.										
13	7	7	3	30	35	12	6	6	11	BALLYSHANNON, part of.
11	15	10	10	46	46	12	14	8	12	BAWNBOY, part of.
32	28	12	13	85	77	27	25	11	14	CARRICK-ON-SHANNON, part of.
50	43	22	45	160	132	32	38	22	40	MANORHAMILTON.
33	26	20	16	95	128	28	45	24	31	MOHILL.

DEATHS registered in Ireland in the Four Quarters ending

IV.—PROVINCE OF

SUPERINTENDENT REGISTRARS' DISTRICTS.	Area in Statute Acres.	Population in 1901.	MALES AND FEMALES.				
			TOTAL.	Registered in the Quarter ending the last day of			
				March.	June.	Sept.	Dec.
Mayo Co.							
No. 198 BALLINA,	150,428	24,653	233	56	59	54	64
199 BALLINROBE,	147,144	21,238	266	68	66	65	67
200 BELMULLET,	179,246	13,845	143	52	38	31	22
201 CASTLEBAR,	141,193	26,522	312	99	86	53	74
Roscommon Co.							
202 CLAREMORRIS,	110,790	25,820	326	95	64	68	99
203 KILLALA,	105,160	8,254	79	17	24	27	11
204 SWINEFORD,	151,560	44,162	570	149	182	116	123
205 WESTPORT,	347,819	34,672	409	127	106	76	100
Sligo Co.							
206 ATHLONE, part of,	82,711	10,701	115	31	30	27	27
207 BALLINASLOE, part of,	35,059	3,681	36	3	13	11	9
208 BOYLE, part of,	84,655	16,868	257	76	61	54	66
209 CARRICK-ON-SHANNON, pt. of	37,518	6,241	83	22	30	18	13
210 CASTLEREAGH,	163,663	33,576	380	111	103	65	101
211 ROSCOMMON,	114,345	15,161	241	63	76	45	57
212 STROKESTOWN,	90,339	15,560	219	70	61	44	44
213 BOYLE, part of,	75,525	13,757	186	55	55	43	33
214 DROMORE, WEST,	97,063	13,034	169	41	53	33	42
215 SLIGO,	143,808	38,088	604	173	162	143	126
216 TOBERCURRY,	125,809	19,204	233	76	64	42	51

DEATHS registered in Ireland in the Four Quarters ending March 31st, June 30th, September 30th, and December 31st, 1906, in each SUPERINTENDENT REGISTRAR'S DISTRICT or POOR LAW UNION.

Number or Numbers of Union in preceding Abstracts.	SUPERINTENDENT REGISTRARS' DISTRICTS OR POOR LAW UNIONS.	AREA in Statute Acres.	Popula- tion in 1901.	MALES AND FEMALES.														
				Total.	Registered in the Quarter ending the last day of				Total.	Total.	Registered in the Quarter ending the last day of							
					Mar.	June.	Sept.	Dec.			Mar.	June.	Sept.	Dec.				
43	Abbeyleix,	127,042	17,050	273	80	60	51	82	44	33	29	43	149	124	36	27	22	39
123	Antrim,	117,127	29,472	525	146	137	108	134	72	64	45	71	252	273	74	73	63	63
32, 35	Ardee,	96,218	14,626	209	52	60	39	58	27	34	15	27	103	106	25	26	24	31
131	Armagh,	146,578	46,856	882	244	255	202	181	118	122	103	85	428	454	126	133	99	96
48, 206	Athlone,	151,025	27,264	358	102	91	75	90	42	48	45	45	180	178	60	43	30	45
11, 44	Athy,	161,131	22,155	326	106	79	63	78	52	33	31	40	156	170	54	46	32	38
157	Bailieborough,	71,952	15,510	221	46	69	40	66	29	33	23	34	119	102	17	36	17	32
198	Ballina,	150,428	24,653	233	56	59	54	64	27	28	31	39	125	108	29	31	23	25
183, 207	Ballinasloe,	160,629	19,279	327	97	84	76	70	50	45	46	39	180	147	47	39	30	31
199	Ballinrobe,	147,144	21,238	266	68	66	65	67	34	33	35	33	135	131	34	33	30	34
124	Ballycastle,	102,197	12,686	212	62	58	45	47	31	27	21	23	102	110	31	31	24	24
29, 49	Ballymahon,	100,142	12,907	189	61	52	40	36	31	26	24	20	101	88	30	26	16	16
125	Ballymena,	161,162	53,082	822	234	228	169	191	107	113	88	96	404	418	127	115	81	95
126	Ballymoney,	121,132	28,276	404	120	115	79	90	57	61	43	38	199	205	63	54	36	52
144, 162, 193	Ballyshannon,	132,328	20,601	339	93	85	72	89	50	40	30	34	154	185	43	45	42	55
63	Ballyvaghan,	71,658	3,920	49	9	14	11	15	6	6	3	4	19	30	3	8	8	11
4	Balrothery,	84,072	18,146	370	113	79	78	100	61	36	45	55	197	173	52	43	33	45
1, 12, 58	Baltinglass,	154,352	16,191	225	65	61	28	71	29	28	10	42	109	116	36	33	18	29
132, 154	Banbridge,	125,150	42,454	775	220	246	152	157	83	101	68	72	324	451	137	145	84	85
72	Bandon,	101,345	17,878	240	67	75	46	52	38	41	21	21	124	116	29	31	25	31

March 31st, June 30th, September 30th, and December 31st, 1906—continued.

CONNAUGHT—continued.

MALES.					FEMALES.					SUPERINTENDENT REGISTRARS' DISTRICTS.
Registered in the Quarter ending the last day of				TOTAL.	TOTAL.	Registered in the Quarter ending the last day of				
March.	June.	Sept.	Dec.			March.	June.	Sept.	Dec.	
27	28	31	39	125	108	29	31	23	25	Mayo Co.
34	33	35	33	135	131	34	33	30	34	BALLINA.
32	21	17	18	88	55	20	17	14	4	BALLINROBE.
40	41	23	42	146	166	59	45	30	32	BÉLMULLET.
52	34	38	53	177	149	43	30	30	46	CASTLEBAR.
8	18	13	3	42	37	9	6	14	8	CLAREMORRIS.
65	98	61	68	292	278	84	84	55	55	KILLALA.
55	57	39	48	199	210	72	49	37	52	SWINEFORD.
10	20	16	14	60	55	21	10	11	13	WESTPORT.
2	5	8	6	21	15	1	8	3	3	Roscommon Co.
33	29	29	29	120	137	43	32	25	37	ATHLONE, part of.
9	15	9	7	40	43	13	15	9	6	BALLINASLOE, part of.
59	52	30	43	184	196	52	51	35	58	BOYLE, part of.
31	37	28	31	127	114	32	39	17	26	CARRICK-ON-SHANNON, part of.
34	31	21	22	111	108	36	27	23	22	CASTLEREAGH.
31	23	20	18	92	94	24	32	23	15	ROSCOMMON.
16	28	16	25	85	84	25	25	17	17	STROKESTOWN.
88	87	75	65	315	289	85	75	68	61	Sligo Co.
44	39	20	19	122	111	32	25	22	32	BOYLE, part of.
										DROMORE, WEST.
										SLIGO.
										TOBERCURRY.

DEATHS registered in Ireland in the Four Quarters ending March 31st, June 30th, September 30th, and December 31st, 1906, in each SUPERINTENDENT REGISTRAR'S DISTRICT OR POOR LAW UNION—continued.

Number or Numbers of Union in preceding Abstracts.	SUPERINTENDENT REGISTRARS' DISTRICTS OR POOR LAW UNIONS.	AREA in Statute Acres.	Popula- tion in 1901.	MALES AND FEMALES.								MALES.				FEMALES.			
				Total.	Registered in the Quarter ending the last day of				Registered in the Quarter ending the last day of				Total.	Total.	Registered in the Quarter ending the last day of				
					Mar.	June.	Sept.	Dec.	Mar.	June.	Sept.	Dec.			Mar.	June.	Sept.	Dec.	
73	Bantry, . . .	106,854	13,457	176	61	44	42	29	32	20	16	15	83	93	29	24	26	14	
138, 194	Bawnboy, . . .	104,696	18,460	218	56	67	55	60	26	30	18	26	100	118	30	37	17	34	
127, 136, 155	Belfast, . . .	49,406	368,266	7,814	2,184	2,040	1,785	1,805	1,052	956	894	898	3,800	4,014	1,132	1,084	891	907	
200	Belmullet, . . .	179,246	13,845	143	52	38	31	22	32	21	17	18	88	55	20	17	14	4	
24, 104	Birr, . . .	220,672	25,332	329	78	56	103	92	48	29	59	53	189	140	30	27	44	39	
105	Borrisokane, . . .	81,850	8,532	107	17	22	29	39	8	11	18	26	63	44	9	11	11	13	
208, 213	Boyle, . . .	160,180	30,625	443	131	116	97	99	64	52	49	47	212	231	67	64	48	52	
90	Cahersiveen, . . .	198,130	22,435	211	62	63	46	40	38	30	26	29	123	88	24	33	20	11	
16, 109	Callan, . . .	104,011	13,805	240	81	69	44	46	38	36	18	25	117	123	43	33	26	21	
2, 45	Carlow, . . .	199,942	34,438	574	157	151	105	161	76	72	66	84	298	276	81	79	39	77	
171	Carrickmacross, . . .	65,651	15,544	259	71	69	59	60	32	30	27	31	120	139	39	39	32	29	
195, 209	Carrick-on-Shannon, . . .	101,002	19,280	245	81	83	41	40	41	43	21	20	125	120	40	40	20	20	
17, 110, 116	Carrick-on-Suir, . . .	112,632	17,763	309	95	85	58	71	50	39	20	31	140	169	45	46	38	40	
111	Cashel, . . .	156,137	20,182	327	87	94	74	72	40	45	37	41	163	164	47	49	37	31	
201	Castlebar, . . .	141,193	26,522	312	99	86	53	74	40	41	23	42	146	166	59	45	30	32	
133, 172	Castleblayney, . . .	99,526	26,615	526	139	164	88	135	82	80	37	72	271	255	57	84	51	63	
18	Castlecomer, . . .	57,820	10,114	185	63	44	32	46	28	20	13	27	88	97	35	24	19	19	
176	Castledearg, . . .	91,786	11,789	207	60	61	34	52	24	32	18	22	96	111	36	29	16	30	
210	Castlereagh, . . .	163,663	33,576	380	111	103	65	101	59	52	30	43	184	196	52	51	35	58	
74	Castletown, . . .	73,445	11,178	116	28	29	29	30	14	19	14	16	63	53	14	10	15	14	
139	Cavan, . . .	161,074	36,993	505	139	126	118	122	71	67	66	64	268	237	68	59	52	58	

DEATHS registered in Ireland in the Four Quarters ending March 31st, June 30th, September 30th, and December 31st, 1906, in each SUPERINTENDENT REGISTRAR'S DISTRICT OR POOR LAW UNION—*continued.*

Number or Numbers of Union in preceding Abstracts.	SUPERINTENDENT REGISTRARS' DISTRICTS OR POOR LAW UNIONS.	AREA in Statute Acres.	Popula- tion in 1901.	MALES AND FEMALES.				MALES.				FEMALES.						
				Total.	Registered in the Quarter ending the last day of				Total.	Registered in the Quarter ending the last day of				Total.	Registered in the Quarter ending the last day of			
					Mar.	June.	Sept.	Dec.		Mar.	June.	Sept.	Dec.		Mar.	June.	Sept.	Dec.
5, 13	Celbridge, . . .	79,934	14,225	198	61	46	41	50	36	30	20	23	109	89	25	16	21	27
202	Claremorris, . . .	110,790	25,820	326	95	64	68	99	52	34	38	53	177	149	43	30	30	46
184	Clifden, . . .	193,782	18,768	195	56	57	45	37	21	27	28	21	97	98	35	30	17	16
112	Clogheen, . . .	117,422	15,521	205	63	59	36	47	30	30	24	21	105	100	33	29	12	26
177	Clogher, . . .	89,284	14,316	242	78	69	47	48	36	37	19	24	116	126	42	32	28	24
75	Clonakilty, . . .	80,465	19,158	258	74	68	60	56	42	36	41	28	147	111	32	32	19	28
163, 173	Clones, . . .	73,504	15,848	259	90	81	32	56	44	34	20	33	131	128	46	47	12	23
113, 117	Clonmel, . . .	87,708	18,726	375	111	91	76	97	60	51	35	53	199	176	51	40	41	44
167	Coleraine, . . .	118,786	29,917	534	139	153	116	126	70	64	59	68	261	273	69	89	57	58
178	Cookstown, . . .	96,720	23,615	406	121	114	77	94	54	59	41	50	204	202	67	55	36	44
140, 174	Cootehill, . . .	105,814	21,854	336	85	94	76	81	46	47	41	41	175	161	39	47	35	40
76	Cork, . . .	169,732	133,173	2,551	638	654	582	677	323	354	297	323	1,297	1,254	315	300	285	354
64	Corrofin, . . .	61,382	4,803	61	18	17	13	13	12	12	6	5	35	26	6	5	7	8
96	Croom, . . .	83,324	10,806	159	52	30	29	48	26	17	16	22	81	78	26	13	13	26
50	Delvin, . . .	74,328	8,477	103	29	40	15	19	10	17	10	10	47	56	19	23	5	9
91	Dingle, . . .	126,459	18,274	235	57	69	50	59	29	39	28	38	134	101	28	30	22	21
145	Donegal, . . .	160,411	20,480	311	99	75	67	70	51	35	34	27	147	164	48	40	33	43
156	Downpatrick, . . .	147,446	38,869	775	207	217	176	175	101	124	91	85	401	374	106	93	85	90
33, 36	Drogheda, . . .	99,006	26,196	432	137	107	85	103	77	51	39	53	220	212	60	56	46	50
214	Dromore, West, . . .	97,063	13,034	169	41	53	33	42	16	28	16	25	85	84	25	25	17	17
6, 9	Dublin, North, . . .	41,090	165,592	3,795	950	898	954	993	510	436	478	448	1,872	1,923	440	462	476	545
7, 10	Dublin, South, . . .	48,390	214,074	5,050	1,286	1,205	1,138	1,421	639	600	564	672	2,475	2,575	647	605	574	749
34	Dundalk, . . .	94,414	34,729	584	166	166	126	126	90	85	52	67	294	290	76	81	74	59
146	Dunfanaghy, . . .	125,678	15,781	229	70	60	52	47	36	28	21	23	108	121	34	32	31	24
179	Dungannon, . . .	110,217	32,563	562	150	152	117	143	72	72	54	73	271	291	78	80	63	70
118	Dungarvan, . . .	94,044	14,966	282	81	84	46	71	41	37	21	33	132	150	40	47	25	38
77	Dunmanway, . . .	103,917	13,321	185	49	62	35	39	30	34	17	21	102	83	19	28	18	18
37	Dunshaughlin, . . .	106,822	7,979	95	28	30	18	19	16	15	11	11	53	42	12	15	7	8
14, 25, 38	Edenderry, . . .	172,410	14,653	254	75	56	63	60	44	24	29	30	127	127	31	32	34	30
65	Ennis, . . .	112,752	19,772	285	79	75	62	69	50	38	28	36	152	133	29	37	34	33
54	Enniscorthy, . . .	193,251	31,259	522	143	133	120	126	74	67	69	61	271	251	69	66	51	65
141, 164	Enniskillen, . . .	197,615	31,140	478	126	126	88	138	70	60	37	69	236	242	56	66	51	69
66	Ennistimon, . . .	99,619	18,069	225	58	62	51	54	32	24	26	32	114	111	26	38	25	22
78	Fermoy, . . .	148,360	22,732	351	116	84	68	83	60	52	38	47	197	154	56	32	30	36
185	Galway, . . .	198,536	36,465	585	169	142	136	138	77	64	70	72	283	302	92	78	66	66
186	Glennamaddy, . . .	100,271	16,577	187	50	55	32	50	23	21	13	25	82	105	27	34	19	25
147	Glenties, . . .	257,474	33,191	477	139	139	93	106	61	62	46	49	218	259	78	77	47	57
55	Gorey, . . .	130,031	16,463	248	68	67	52	61	33	30	29	35	127	121	35	37	23	26
187	Gort, . . .	106,326	12,286	162	49	47	30	36	24	25	18	21	88	74	25	22	12	15
30, 51, 142	Granard, . . .	134,708	23,483	362	101	111	64	86	43	60	29	42	174	188	58	51	35	44
148	Inishowen, . . .	159,418	28,943	440	122	107	91	120	59	59	41	53	212	228	63	48	50	67
165, 180	Irvinestown, . . .	81,880	14,095	211	56	64	41	50	34	28	19	24	105	106	22	36	22	26
79	Kanturk, . . .	185,685	23,181	381	98	95	77	111	51	55	46	47	199	182	47	40	31	64
39	Kells, . . .	103,426	13,769	204	58	51	39	56	31	30	24	29	114	90	27	21	15	27
92	Kenmare, . . .	198,416	14,642	155	33	50	30	42	15	25	16	15	71	84	18	25	14	27
157	Kilkeel, . . .	81,834	19,131	296	88	86	71	51	43	38	31	28	140	156	45	48	40	23
19	Kilkenny, . . .	110,944	23,708	416	107	127	86	96	50	68	44	47	209	207	57	59	42	49
67	Killadysert, . . .	63,704	9,165	127	34	46	19	28	21	25	10	15	71	56	13	21	9	13
203	Killala, . . .	105,160	8,254	79	17	24	27	11	8	18	13	3	42	37	9	6	14	8
93	Killarney, . . .	251,430	37,096	535	152	128	135	120	80	73	78	76	307	228	72	55	57	44
119	Kilmacthomas, . . .	64,478	7,109	96	17	25	27	27	8	15	11	11	45	51	9	10	16	16
80, 97	Kilmallock, . . .	145,150	25,551	394	99	94	85	116	46	38	52	63	199	195	53	56	33	53
68	Kilrush, . . .	137,497	28,734	382	84	120	79	99	48	59	40	58	205	177	36	61	39	41
81	Kinsale, . . .	79,651	16,673	237	65	59	50	63	31	23	22	32	108	129	34	36	28	31
128	Larne, . . .	117,801	33,029	489	159	132	100	98	79	66	48	49	242	247	80	66	52	49
149	Letterkenny, . . .	101,245	13,080	250	73	66	50	61	36	40	29	35	140	110	37	26	21	26
168	Limavady, . . .	152,711	20,823	353	109	96	66	82	51	44	30	39	164	189	58	52	36	43

DEATHS registered in Ireland in the Four Quarters ending March 31st, June 30th, September 30th, and December 31st, 1906, in each SUPERINTENDENT REGISTRAR'S DISTRICT OR POOR LAW UNION—*continued.*

Number or Numbers of Union in preceding Abstracts.	SUPERINTENDENT REGISTRARS' DISTRICTS OR POOR LAW UNIONS.	AREA in Statute Acres.	Population in 1901.	MALES AND FEMALES.				MALES.				FEMALES.						
				Total.	Registered in the Quarter ending the last day of				Total.	Registered in the Quarter ending the last day of				Total.	Registered in the Quarter ending the last day of			
					Mar.	June.	Sept.	Dec.		Mar.	June.	Sept.	Dec.		Mar.	June.	Sept.	Dec.
69, 98	Limerick, . . .	177,911	66,014	1,183	345	326	220	292	168	168	114	144	594	589	177	158	106	148
129, 158	Lisburn, . . .	119,041	46,463	857	269	247	131	207	135	108	72	99	414	443	134	139	62	108
120	Lismore, . . .	97,048	13,273	205	63	55	33	54	27	30	13	23	93	112	36	25	20	31
166	Lisnaskea, . . .	98,708	16,047	241	72	58	50	61	33	23	23	30	109	132	39	35	27	31
94, 99	Listowel, . . .	190,176	35,695	544	179	142	114	109	77	80	58	59	274	270	102	62	56	50
150, 169	Londonderry, . . .	144,120	63,505	1,125	282	319	257	267	121	140	111	115	487	638	161	179	116	152
31	Longford, . . .	110,073	22,312	297	87	88	53	69	47	43	28	36	154	143	40	45	25	33
188	Loughrea, . . .	198,927	20,126	201	51	50	51	49	28	24	27	28	107	94	23	26	24	21
130, 134, 159	Lurgan, . . .	79,943	53,718	992	262	262	226	242	122	112	95	108	437	555	140	150	131	134
82	Macroom, . . .	179,108	22,998	308	81	91	67	69	38	47	38	37	160	148	43	44	29	32
170	Magherafelt, . . .	156,719	38,992	619	197	185	125	142	93	99	57	69	318	331	104	86	68	73
83	Mallow, . . .	149,565	20,726	360	103	112	80	65	49	57	39	35	180	180	54	55	41	30
196	Manorhamilton, . . .	144,857	22,334	292	82	81	44	85	50	43	22	45	160	132	32	38	22	40
84	Middleton, . . .	109,266	21,243	304	75	91	51	87	37	42	26	42	147	157	38	49	25	45
151	Millford, . . .	111,334	20,259	263	71	79	56	57	38	46	30	31	145	118	33	33	26	26
85	Millstreet, . . .	74,905	10,515	149	35	34	41	39	21	20	25	19	85	64	14	14	16	20
86, 100	Mitchelstown, . . .	86,957	14,157	230	53	51	56	70	24	26	29	33	112	118	29	25	27	37
197	Mohill, . . .	92,956	19,854	223	61	71	44	47	33	26	20	16	95	128	28	45	24	31
175	Monaghan, . . .	125,132	28,301	579	156	186	108	129	76	90	49	57	272	307	80	96	59	72
189	Mount Bellew, . . .	102,404	15,019	164	49	44	35	36	24	19	15	16	74	90	25	25	20	20
26, 46	Mountmellick, . . .	200,629	28,577	508	131	139	106	132	78	71	56	72	277	231	53	68	50	60
52	Mullingar, . . .	208,601	27,047	506	140	145	91	130	83	79	52	73	287	219	57	66	39	57
15, 59	Naas, . . .	216,188	34,042	522	144	139	98	141	92	81	49	73	295	227	52	58	49	68
40	Navan, . . .	94,474	14,550	253	69	57	58	69	25	28	28	46	127	126	44	29	30	23
106	Nenagh, . . .	183,088	21,932	361	99	91	74	97	65	49	38	53	205	156	34	42	36	44
101	Newcastle, . . .	143,862	23,891	354	105	95	69	85	64	35	35	50	184	170	41	60	34	35
3, 20, 56	New Ross, . . .	177,189	30,795	508	132	124	94	158	70	55	50	84	259	249	62	69	44	74
135, 160	Newry, . . .	137,971	52,032	949	254	287	173	235	124	154	82	122	482	467	130	133	91	113
161	Newtownards, . . .	93,885	41,920	827	270	220	183	154	115	95	82	73	365	462	155	125	101	81
41, 143	Oldcastle, . . .	86,043	15,015	206	60	34	57	55	33	17	28	32	110	96	27	17	29	23
181	Omagh, . . .	229,813	38,553	737	231	194	153	159	121	98	74	72	365	372	110	96	79	87
190	Oughterard, . . .	173,506	17,732	208	72	33	61	42	33	23	31	17	107	101	39	10	27	25
191	Portumna, . . .	77,264	9,054	108	22	39	18	29	10	24	9	18	61	47	12	15	9	11
8, 60	Rathdown, . . .	61,498	57,742	956	266	238	202	250	135	101	98	118	452	504	131	137	101	132
61	Rathdrum, . . .	227,488	26,689	456	128	123	99	106	63	71	56	59	249	207	65	52	43	47
102	Rathkeale, . . .	101,887	14,991	238	58	71	50	59	31	38	29	29	127	111	27	33	21	30
211	Roscommon, . . .	114,345	15,164	241	63	76	45	57	31	37	28	31	127	114	32	39	17	26
27, 47, 107	Roscrea, . . .	149,680	17,739	253	70	71	56	56	37	37	28	31	133	120	33	34	28	25
70	Scarriff, . . .	86,633	10,445	141	40	35	30	36	22	17	19	21	79	62	18	18	11	15
62	Shillelagh, . . .	83,074	8,946	125	32	33	30	30	17	18	18	12	65	60	15	15	12	18
87	Skibbereen, . . .	115,025	25,195	306	89	68	77	72	40	36	15	40	161	145	19	32	32	32
88	Skull, . . .	57,169	10,243	124	42	33	23	26	16	18	13	15	62	62	26	15	10	11
215	Sligo, . . .	143,808	38,088	604	173	162	143	126	88	87	75	65	315	289	85	75	68	61
152, 182	Strabane, . . .	190,095	35,859	606	175	158	139	134	76	78	72	59	285	321	99	80	67	75
153	Stranorlar, . . .	121,151	13,707	217	62	52	43	60	31	26	25	23	105	112	31	26	18	37
212	Strokestown, . . .	90,339	15,560	219	70	61	44	44	34	34	21	22	111	108	36	27	23	22
204	Swineford, . . .	151,560	44,162	570	149	182	116	123	65	98	61	68	292	278	84	84	55	55
21	Thomastown, . . .	107,577	13,238	181	53	38	36	54	28	23	19	30	100	81	25	15	17	24
108	Thurles, . . .	142,543	24,283	317	95	80	61	81	48	41	27	41	157	160	47	39	34	40
103, 114	Tipperary, . . .	179,987	31,932	567	161	132	123	151	83	76	73	81	313	254	78	56	50	70
216	Tobercurry, . . .	125,809	19,204	233	76	64	42	51	44	39	20	19	122	111	32	25	22	32
95	Tralee, . . .	221,813	41,885	499	140	145	92	122	60	67	53	65	245	254	80	78	39	57
42	Trim, . . .	119,520	13,973	213	56	48	51	58	26	18	27	31	102	111	30	30	24	27
192	Tuam, . . .	191,264	30,924	366	88	115	61	102	47	49	30	43	169	197	41	66	31	59
71	Tulla, . . .	86,128	9,834	130	35	39	20	36	18	19	8	15	60	70	17	20	12	21
28, 53	Tullamore, . . .	155,395	23,388	337	118	74	68	77	63	41	37	45	186	151	55	33	31	32
22, 115	Ulingford, . . .	77,643	8,657	126	34	34	26	32	16	16	16	14	62	64	18	18	10	18
23, 121	Waterford, . . .	125,717	48,091	867	259	200	168	240	126	98	86	116	426	411	133	102	82	124
205	Westport, . . .	347,819	34,672	409	127	106	76	100	55	57	39	48	199	210	72	49	37	52
57	Wexford, . . .	126,301	32,839	646	187	142	144	173	88	53	82	87	310	336	99	89	62	86
89, 122	Youghal, . . .	70,624	14,881	303	80	94	50	79	51	52	25	34	162	111	29	42	25	45

IRELAND.—DEATHS at different AGES in

PROVINCES AND COUNTIES.			TOTAL BIRTHS.	TOTAL DEATHS.	AGES AT							
					Under 1 year.	1	2	3	4	Under 5 years.	5—	10—
No. I.	IRELAND,	Persons, . . .	103,536	74,427	9,644	2,497	1,204	749	553	11,647	1,631	1,318
		Males, . . .	53,386	37,131	5,459	1,296	622	354	282	8,013	765	566
		Females, . . .	50,150	37,296	4,185	1,201	582	395	271	6,634	866	752
II.	LEINSTER,	Persons, . . .	27,424	21,316	3,091	791	327	214	155	4,578	498	370
		Males, . . .	14,060	10,769	1,746	415	168	99	81	2,509	238	156
		Females, . . .	13,364	10,547	1,345	376	159	115	74	2,069	260	214
III.	MUNSTER,	Persons, . . .	23,892	16,520	2,031	486	254	166	130	3,067	317	305
		Males, . . .	12,455	8,523	1,178	243	131	80	65	1,697	157	122
		Females, . . .	11,437	7,997	853	243	123	86	65	1,370	160	183
IV.	ULSTER,	Persons, . . .	38,506	28,429	3,780	1,054	501	299	211	5,845	645	493
		Males, . . .	19,767	13,715	2,121	558	265	142	107	3,193	292	221
		Females, . . .	18,739	14,714	1,659	496	236	157	104	2,652	353	272
I.	CONNAUGHT,	Persons, . . .	13,714	8,162	742	166	122	70	57	1,157	171	150
		Males, . . .	7,104	4,124	414	80	58	33	29	614	78	67
		Females, . . .	6,610	4,038	328	86	64	37	28	543	93	83
I.—LEINSTER.												
1	CARLOW,	Persons, . . .	793	607	59	12	2	5	2	80	13	10
		Males, . . .	416	327	41	7	1	4	1	54	3	4
		Females, . . .	377	280	18	5	1	1	1	26	10	6
2	DUBLIN,	Persons, . . .	3,111	2,727	382	85	32	16	10	525	68	50
		Males, . . .	1,581	1,314	219	53	18	8	2	300	30	19
		Females, . . .	1,530	1,413	163	32	14	8	8	225	38	31
3	DUBLIN COUNTY BOROUGH,	Persons, . . .	9,670	7,321	1,457	441	151	108	74	2,231	196	133
		Males, . . .	4,988	3,639	802	222	76	52	47	1,199	99	58
		Females, . . .	4,682	3,682	655	219	75	56	27	1,032	97	75
4	KILDARE,	Persons, . . .	1,554	969	132	25	12	7	2	178	17	16
		Males, . . .	795	515	65	17	5	5	1	93	9	5
		Females, . . .	759	454	67	8	7	2	1	85	8	11
5	KILKENNY,	Persons, . . .	1,709	1,230	164	32	18	10	12	236	34	23
		Males, . . .	846	656	91	12	10	2	6	121	16	8
		Females, . . .	863	674	73	20	8	8	6	115	18	15
6	KING'S,	Persons, . . .	1,149	879	74	22	15	10	7	128	23	23
		Males, . . .	556	482	43	14	9	5	3	74	10	8
		Females, . . .	593	397	31	8	6	5	4	54	13	15
7	LONGFORD,	Persons, . . .	888	687	73	13	13	6	8	113	9	6
		Males, . . .	449	349	38	6	10	2	2	58	6	2
		Females, . . .	439	338	35	7	3	4	6	55	3	4
8	LOUTH,	Persons, . . .	1,396	1,091	138	43	19	8	5	213	28	11
		Males, . . .	734	561	92	21	8	2	3	126	14	6
		Females, . . .	662	530	46	22	11	6	2	87	14	5
9	MEATH,	Persons, . . .	1,292	1,023	93	24	8	3	12	140	18	15
		Males, . . .	674	519	52	12	4	1	8	77	7	4
		Females, . . .	618	504	41	12	4	2	4	63	11	11
10	QUEEN'S,	Persons, . . .	1,055	921	90	15	17	12	3	137	21	14
		Males, . . .	563	497	61	10	8	7	2	88	13	8
		Females, . . .	492	424	29	5	9	5	1	49	8	6
11	WESTMEATH,	Persons, . . .	1,225	962	106	27	8	7	10	158	17	14
		Males, . . .	626	508	59	11	5	3	3	81	10	7
		Females, . . .	599	454	47	16	3	4	7	77	7	7

the Year 1906—in the PROVINCES and COUNTIES.

DEATH.										PROVINCES AND COUNTIES.		
15—	20—	25—	35—	45—	55—	65—	75—	85—	95 and upwards.			
2,156	2,597	5,248	4,987	6,051	9,732	12,250	9,589	3,615	606	Persons, . . .	IRELAND, . . .	
961	1,309	2,547	2,430	2,975	4,685	6,076	4,741	1,751	312	Males, . . .		
1,195	1,288	2,701	2,557	3,076	5,047	6,174	4,848	1,864	294	Females, . . .		
542	685	1,489	1,584	1,939	2,915	3,367	2,386	835	128	Persons, . . .	LEINSTER, . . .	No. I.
253	355	738	793	965	1,436	1,704	1,174	390	58	Males, . . .		
289	330	751	791	974	1,479	1,663	1,212	445	70	Females, . . .		
485	632	1,274	1,058	1,266	2,079	2,677	2,287	910	163	Persons, . . .	MUNSTER, . . .	II.
212	338	678	559	641	1,029	1,391	1,159	451	89	Males, . . .		
273	294	596	499	625	1,050	1,286	1,128	459	74	Females, . . .		
884	968	1,912	1,899	2,353	3,794	4,654	3,468	1,312	202	Persons, . . .	ULSTER, . . .	III.
380	447	849	868	1,107	1,758	2,219	1,642	633	106	Males, . . .		
504	521	1,063	1,031	1,246	2,036	2,435	1,826	679	96	Females, . . .		
245	312	573	446	493	944	1,552	1,448	558	113	Persons, . . .	CONNAUGHT, . . .	IV.
116	169	282	210	262	462	762	766	277	59	Males, . . .		
129	143	291	236	231	482	790	682	281	54	Females, . . .		
I.—LEINSTER.												
14	19	43	33	49	80	140	88	33	5	Persons, . . .	CARLOW, . . .	1
8	12	27	12	27	42	74	49	12	3	Males, . . .		
6	7	16	21	22	38	66	39	21	2	Females, . . .		
81	89	229	237	268	385	402	281	99	13	Persons, . . .	DUBLIN, . . .	2
36	51	106	116	131	173	195	116	40	1	Males, . . .		
45	38	123	121	137	212	207	165	59	12	Females, . . .		
177	215	547	699	836	995	788	405	92	7	Persons, . . .	DUBLIN COUNTY BOROUGH, . . .	3
84	106	276	366	420	469	351	173	35	3	Males, . . .		
93	109	271	333	416	526	437	232	57	4	Females, . . .		
27	32	69	55	84	128	161	149	45	8	Persons, . . .	KILDARE, . . .	4
14	21	36	27	44	63	85	95	20	3	Males, . . .		
13	11	33	28	40	65	76	54	25	5	Females, . . .		
32	41	96	67	97	181	257	198	57	11	Persons, . . .	KILKENNY, . . .	5
19	23	43	32	45	95	128	98	23	5	Males, . . .		
13	18	53	35	52	86	129	100	34	6	Females, . . .		
27	25	46	55	58	101	157	157	63	16	Persons, . . .	KING'S, . . .	6
10	11	21	32	34	51	95	88	38	10	Males, . . .		
17	14	25	23	24	50	62	69	25	6	Females, . . .		
9	20	37	38	50	75	135	122	61	12	Persons, . . .	LONGFORD, . . .	7
4	12	20	20	20	39	71	66	26	5	Males, . . .		
5	8	17	18	30	36	64	56	35	7	Females, . . .		
34	43	70	80	70	155	221	113	42	11	Persons, . . .	LOUTH, . . .	8
15	27	34	41	36	75	102	56	24	5	Males, . . .		
19	16	36	39	34	80	119	57	18	6	Females, . . .		
17	47	70	54	80	144	205	171	55	7	Persons, . . .	MEATH, . . .	9
8	23	35	22	42	67	113	88	31	2	Males, . . .		
9	24	35	32	38	77	92	83	24	5	Females, . . .		
26	28	51	47	60	135	178	150	63	11	Persons, . . .	QUEEN'S, . . .	10
7	14	24	26	31	67	96	80	33	10	Males, . . .		
19	14	27	21	29	68	82	70	30	1	Females, . . .		
26	31	69	50	61	124	167	161	74	10	Persons, . . .	WESTMEATH, . . .	11
14	13	28	27	33	72	96	82	41	4	Males, . . .		
12	18	41	23	28	52	71	79	33	6	Females, . . .		

IRELAND.—DEATHS at different AGES registered in

PROVINCES AND COUNTIES.			TOTAL Burials.	TOTAL Deaths.	AGES AT							
					Under 1 year.	1	2	3	4	Under 5 years.	5—	10—
I.—LEINSTER—continued.												
No. 12	WEXFORD,	Persons, . . .	2,287	1,823	205	38	17	12	5	277	43	36
		Males, . . .	1,166	908	114	25	5	2	2	148	15	16
		Females, . . .	1,121	915	91	13	12	10	3	129	28	20
13	WICKLOW,	Persons, . . .	1,295	976	118	14	15	10	5	162	11	19
		Males, . . .	666	494	69	5	9	6	1	90	6	11
		Females, . . .	629	482	49	9	6	4	4	72	5	8
II.—MUNSTER.												
14	CLARE,	Persons, . . .	2,273	1,476	149	39	23	26	9	246	27	21
		Males, . . .	1,196	780	98	22	13	12	4	149	9	7
		Females, . . .	1,077	696	51	17	10	14	5	97	18	14
15	CORK CO. AND CO. BOROUGH	Persons, . . .	9,124	6,488	829	185	108	59	44	1,225	137	117
		Males, . . .	4,737	3,342	464	95	54	29	23	665	71	53
		Females, . . .	4,387	3,146	365	90	54	30	21	560	66	64
16	KERRY,	Persons, . . .	3,980	2,130	263	67	26	21	22	399	37	44
		Males, . . .	2,065	1,129	158	32	12	9	9	220	21	18
		Females, . . .	1,915	1,001	105	35	14	12	13	179	16	26
17	LIMERICK CO. AND CO. BOROUGH.	Persons, . . .	3,485	2,423	359	93	43	27	24	546	43	56
		Males, . . .	1,828	1,237	216	53	25	13	13	320	17	18
		Females, . . .	1,657	1,186	143	40	18	14	11	226	26	38
18	TIPPERARY, N.R.,	Persons, . . .	1,292	935	101	17	11	8	7	144	8	18
		Males, . . .	653	500	57	8	5	5	4	79	4	7
		Females, . . .	639	435	44	9	6	3	3	65	4	11
19	TIPPERARY, S.R.,	Persons, . . .	1,988	1,586	173	39	21	9	13	255	37	20
		Males, . . .	1,037	826	96	12	10	6	6	130	18	10
		Females, . . .	951	760	77	27	11	3	7	125	19	10
20	WATERFORD CO. AND CO. BOROUGH,	Persons, . . .	1,750	1,482	157	46	22	16	11	252	28	29
		Males, . . .	939	709	89	21	12	6	6	134	17	9
		Females, . . .	811	773	68	25	10	10	5	118	11	20
III.—ULSTER.												
21	ANTRIM,	Persons, . . .	4,718	3,159	373	74	40	18	22	527	65	63
		Males, . . .	2,475	1,550	217	43	23	11	11	305	27	31
		Females, . . .	2,243	1,609	156	31	17	7	11	222	38	32
22	ARMAGH,	Persons, . . .	2,829	2,379	241	70	41	25	9	386	63	41
		Males, . . .	1,471	1,124	144	35	20	8	2	209	30	14
		Females, . . .	1,358	1,255	97	35	21	17	7	177	33	27
23	BELFAST CO. BOROUGH,	Persons, . . .	11,414	7,546	1,647	520	182	112	82	2,543	235	160
		Males, . . .	5,850	3,672	896	289	108	58	41	1,392	97	81
		Females, . . .	5,564	3,874	751	231	74	54	41	1,151	138	79
24	CAYAN,	Persons, . . .	1,786	1,326	97	22	18	11	7	151	18	15
		Males, . . .	927	693	54	13	11	7	6	91	10	6
		Females, . . .	859	633	39	9	7	4	1	60	8	9
25	DONEGAL,	Persons, . . .	3,890	2,652	287	78	38	31	24	454	62	41
		Males, . . .	1,984	1,300	174	42	21	17	11	265	31	15
		Females, . . .	1,906	1,352	109	36	17	14	13	189	31	26
26	DOWN,	Persons, . . .	4,676	3,730	408	100	51	37	19	615	77	62
		Males, . . .	2,420	1,740	223	57	26	14	12	332	36	24
		Females, . . .	2,256	1,990	185	43	25	23	7	283	41	38

the Year 1906—in the PROVINCES and COUNTIES.

DEATH.											PROVINCES AND COUNTIES.		
15—	20—	25—	35—	45—	55—	65—	75—	85—	85 and upwards.				
											I.—LEINSTER—continued.		
54	67	112	110	154	271	347	241	109	11	Persons, . . .	WEXFORD,	No. 12	
27	31	63	46	67	141	188	116	45	5	Males, . . .			
27	36	49	64	87	130	159	125	55	6	Females, . . .			
18	28	50	59	72	141	209	150	51	6	Persons, . . .	WICKLOW,	13	
7	11	25	26	35	82	110	67	22	2	Males, . . .			
11	17	25	33	37	59	99	83	29	4	Females, . . .			
											II.—MUNSTER.		
36	41	84	70	93	142	243	286	151	36	Persons, . . .	CLARE,	14	
18	18	43	34	48	74	132	154	74	20	Males, . . .			
18	23	41	36	45	68	111	132	77	16	Females, . . .			
197	252	557	443	537	890	985	781	316	51	Persons, . . .	CORK CO. AND CO. BOROUGH	15	
86	136	306	236	274	430	506	388	163	28	Males, . . .			
111	116	251	207	263	460	479	393	153	23	Females, . . .			
65	107	163	149	163	213	328	317	124	21	Persons, . . .	KERRY,	16	
33	55	82	81	85	113	180	169	62	10	Males, . . .			
32	52	81	68	78	100	148	148	62	11	Females, . . .			
75	86	190	139	162	288	362	328	124	24	Persons, . . .	LIMERICK CO. AND CO. BOROUGH	17	
31	40	96	74	85	136	187	163	54	16	Males, . . .			
44	46	94	65	77	152	175	165	70	8	Females, . . .			
24	33	52	56	78	116	172	148	72	14	Persons, . . .	TIPPERARY, N.R.,	18	
7	20	26	29	39	64	104	78	37	6	Males, . . .			
17	13	26	27	39	52	68	70	35	8	Females, . . .			
41	52	110	109	127	235	317	203	72	8	Persons, . . .	TIPPERARY, S.R.,	19	
19	32	65	60	64	122	164	99	38	5	Males, . . .			
22	20	45	49	63	113	153	104	34	3	Females, . . .			
47	61	118	92	106	195	270	224	51	9	Persons, . . .	WATERFORD CO. AND CO. BOROUGH,	20	
18	37	60	45	46	90	118	108	23	4	Males, . . .			
29	24	58	47	60	105	152	116	28	5	Females, . . .			
											III.—ULSTER.		
104	121	185	183	246	416	566	482	180	21	Persons, . . .	ANTRIM,	21	
49	58	78	84	122	204	281	229	76	6	Males, . . .			
55	63	107	99	124	212	285	253	104	15	Females, . . .			
69	73	157	148	191	358	455	326	89	23	Persons, . . .	ARMAGH,	22	
30	37	71	60	78	154	230	153	47	11	Males, . . .			
39	36	86	88	113	204	225	173	42	12	Females, . . .			
299	278	569	664	736	951	743	292	71	5	Persons, . . .	BELFAST CO. BOROUGH,	23	
129	124	272	315	363	432	321	120	23	3	Males, . . .			
170	154	297	349	373	519	422	172	48	2	Females, . . .			
31	34	89	67	103	164	278	243	113	20	Persons, . . .	CAVAN,	24	
17	16	39	29	49	67	157	144	55	13	Males, . . .			
14	18	50	38	54	97	121	99	58	7	Females, . . .			
85	84	183	155	170	312	456	423	192	35	Persons, . . .	DONEGAL,	25	
37	38	82	73	90	138	212	188	110	21	Males, . . .			
48	46	101	82	80	174	244	235	82	14	Females, . . .			
106	124	254	228	307	500	666	558	213	20	Persons, . . .	DOWN,	26	
42	54	98	101	144	241	307	250	100	11	Males, . . .			
64	70	156	127	163	259	359	308	113	9	Females, . . .			

IRELAND.—DEATHS at different AGES registered in

No.	PROVINCES AND COUNTIES.	Total Births.	Total Deaths.	AGES AT								
				Under 1 year.	1	2	3	4	Under 5 years.	5—	10—	
III.—ULSTER—continued.												
27	FERMANAGH, .	Persons, . .	1,333	1,034	83	21	12	5	5	126	20	17
		Males, . .	672	495	52	9	3	2	2	68	12	9
		Females, . .	661	539	31	12	9	3	3	58	8	8
28	LONDONDERRY CO. AND CO BOROUGH.	Persons, . .	3,392	2,546	314	80	50	29	27	500	53	46
		Males, . .	1,697	1,177	174	25	27	11	15	252	21	16
		Females, . .	1,695	1,369	140	55	23	18	12	248	32	30
29	MONAGHAN, .	Persons, . .	1,441	1,412	113	36	25	14	4	192	17	17
		Males, . .	740	694	60	17	7	4	2	90	7	12
		Females, . .	701	721	53	19	18	10	2	102	10	5
30	TYRONE, .	Persons, . .	3,027	2,645	225	53	44	17	12	351	35	31
		Males, . .	1,531	1,273	127	28	19	10	5	189	21	13
		Females, . .	1,496	1,372	98	25	25	7	7	162	14	18
IV.—CONNAUGHT.												
31	GALWAY, .	Persons, . .	4,213	2,467	210	53	30	27	16	336	65	57
		Males, . .	2,196	1,227	107	25	19	13	5	169	24	21
		Females, . .	2,017	1,240	103	28	11	14	11	167	41	36
32	LEITRIM, .	Persons, . .	1,329	834	58	16	14	5	9	102	12	6
		Males, . .	660	416	29	5	5	1	7	47	6	4
		Females, . .	669	418	29	11	9	4	2	55	6	2
33	MAYO, .	Persons, . .	4,564	2,338	277	59	43	23	19	421	48	45
		Males, . .	2,413	1,204	167	32	14	9	12	234	27	23
		Females, . .	2,151	1,134	110	27	29	14	7	187	21	22
34	ROSCOMMON, .	Persons, . .	1,908	1,331	107	24	16	5	9	161	25	19
		Males, . .	980	663	58	11	9	3	4	85	12	10
		Females, . .	928	668	49	13	7	2	5	76	13	9
35	SLIGO, .	Persons, . .	1,700	1,192	90	14	19	10	4	137	21	23
		Males, . .	855	614	53	7	11	7	1	79	9	9
		Females, . .	845	578	37	7	8	3	3	58	12	14

the Year 1906—in the PROVINCES and COUNTIES.

DEATH.											PROVINCES AND COUNTIES.		
15—	20—	25—	35—	45—	55—	65—	75—	85—	95 and upwards.				
											III.—ULSTER—continued.		
25	31	49	57	82	129	214	176	94	14	Persons, . . .	} FERMANAGH,	No. 27	
13	12	21	26	42	61	99	79	47	6	Males, . . .			
12	19	28	31	40	68	115	97	47	8	Females, . . .			
56	89	177	155	213	314	467	332	127	17	Persons, . . .	} LONDONDERRY CO. AND CO. BOROUGH.	28	
26	40	72	62	80	149	226	164	61	8	Males, . . .			
30	49	105	93	133	165	241	168	66	9	Females, . . .			
29	44	85	80	109	207	299	241	75	17	Persons, . . .	} MONAGHAN,	29	
9	25	37	48	51	105	147	116	35	9	Males, . . .			
20	19	48	32	58	102	152	125	40	8	Females, . . .			
80	90	164	162	196	443	510	395	158	30	Persons, . . .	} TYRONE,	30	
28	43	79	70	88	207	239	199	79	18	Males, . . .			
52	47	85	92	108	236	271	196	79	12	Females, . . .			
											IV.—CONNAUGHT.		
68	90	177	137	165	277	476	431	152	36	Persons, . . .	} GALWAY,	31	
36	57	82	68	98	130	213	227	83	19	Males, . . .			
32	33	95	69	67	147	263	204	69	17	Females, . . .			
22	27	58	46	63	85	168	175	60	10	Persons, . . .	} LEITRIM,	32	
10	8	28	19	21	46	87	100	32	8	Males, . . .			
12	19	30	27	42	39	81	75	28	2	Females, . . .			
78	92	144	114	129	287	390	414	147	29	Persons, . . .	} MAYO,	33	
35	46	73	53	73	143	198	216	65	18	Males, . . .			
43	46	71	61	56	144	192	198	82	11	Females, . . .			
41	37	95	76	80	157	301	215	108	16	Persons, . . .	} ROSCOMMON,	34	
18	22	47	32	37	81	149	104	58	8	Males, . . .			
23	15	48	44	43	76	152	111	50	8	Females, . . .			
36	66	99	73	56	138	217	213	91	22	Persons, . . .	} SLIGO,	35	
17	36	52	38	33	62	115	119	39	6	Males, . . .			
19	30	47	35	23	76	102	94	52	16	Females, . . .			

IRELAND.—DEATHS at different AGES registered in the year 1906—in the SUPERINTENDENT REGISTRARS' DISTRICTS in each COUNTY.—FEMALES.

I.—PROVINCE OF LEINSTER.

COUNTIES AND SUPERINTENDENT REGISTRARS' DISTRICTS.	FEMALES.																			
	TOTAL BIRTHS	TOTAL DEATHS.	AGES AT DEATH.																	
			Under 1 year.	1	2	3	4	Under 5 years.	5—	10—	15—	20—	25—	35—	45—	55—	65—	75—	85—	85 and upwards.
1. Carlow Co.																				
No. 1 BALTINGLASS, part of,	40	19	1	1	.	.	.	2	1	1	3	4	4	3	1	.
2 CARLOW, part of,	315	243	17	4	.	1	1	23	10	6	4	6	15	19	18	33	57	32	18	2
3 NEW ROSS, part of,	22	18	.	.	1	.	.	1	.	.	2	1	.	1	1	1	5	4	2	.
2. Dublin Co.																				
4 BALROTHERY,	179	173	12	.	3	.	.	15	4	4	3	6	14	16	19	32	31	24	4	1
5 CELBRIDGE, part of,	53	26	2	.	1	.	1	4	2	1	2	9	6	.	1	1
6 DUBLIN, NORTH, part of,	128	85	25	3	.	1	1	30	1	1	5	1	7	2	4	13	9	10	2	.
7 DUBLIN, SOUTH, part of,	745	731	80	23	5	3	4	115	21	18	30	23	73	80	68	90	100	78	27	8
8 RATHDOWN, part of,	425	398	44	6	5	4	2	61	12	8	7	8	27	22	44	68	61	53	25	2
3. Dublin Co. Borough.																				
9 DUBLIN, NORTH, part of,	2,530	1,838	358	101	33	29	14	535	46	34	47	60	141	184	202	241	209	109	30	.
10 DUBLIN, SOUTH, part of,	2,152	1,844	297	118	42	27	13	497	51	41	46	49	130	149	214	285	228	123	27	4
4. Kildare Co.																				
11 ATHY, part of,	201	138	17	.	1	.	.	18	1	5	1	4	11	7	8	22	31	16	13	1
12 BALTINGLASS, part of,	15	19	3	1	.	.	.	4	.	.	2	1	1	.	1	2	4	2	1	1
13 CELBRIDGE, part of,	91	63	5	2	2	1	.	10	2	1	3	2	3	5	6	9	6	12	3	1
14 EDENDERRY, part of,	51	38	3	.	2	.	.	5	2	.	3	1	1	2	7	5	7	3	2	.
15 NAAS, part of,	401	196	39	5	2	1	1	48	3	5	4	3	17	14	18	27	28	21	6	2
5. Kilkenny Co.																				
16 CALLAN, part of,	86	90	9	1	1	.	.	11	5	2	.	1	6	7	7	10	24	14	3	.
17 CARRICK-ON-SUIR, part of,	49	42	3	3	.	.	.	6	.	.	1	2	1	1	6	3	10	8	4	.
18 CASTLECOMER,	126	97	12	7	1	.	1	21	2	4	2	3	7	4	6	10	13	15	8	2
19 KILKENNY,	282	207	21	3	4	4	4	36	4	6	4	3	19	10	24	33	36	21	10	1
20 NEW ROSS, part of,	38	24	1	.	1	.	.	2	.	.	.	1	3	2	2	2	5	4	2	1
21 THOMASTOWN,	130	81	9	1	1	1	.	12	1	.	5	5	7	5	2	11	11	18	4	.
22 URLINGFORD, part of,	57	48	10	1	.	.	.	11	.	.	1	1	2	2	2	5	14	8	1	1
23 WATERFORD, part of,	95	85	8	4	.	3	1	16	6	3	.	2	8	4	3	12	16	12	2	1
6. King's Co.																				
24 BIRR, part of,	217	129	9	3	.	2	.	14	3	3	7	2	12	9	9	22	23	12	11	2
25 EDENDERRY, part of,	89	76	2	1	2	.	2	7	1	3	1	4	2	4	4	6	13	25	5	1
26 MOUNTMELICK, part of,	32	21	1	1	.	1	2	1	2	1	1	4	3	2	1	2
27 ROSCREA, part of,	44	31	4	1	.	.	1	6	2	.	.	.	2	.	2	2	2	11	3	1
28 TULLAMORE, part of,	211	140	15	3	4	3	1	26	7	8	7	7	7	9	8	16	21	19	5	.
7. Longford Co.																				
29 BALLYMAHON, part of,	71	68	10	10	1	1	2	3	5	3	3	5	10	17	8	.
30 GRANARD, part of,	149	127	11	4	.	1	3	19	2	1	.	2	4	9	10	13	24	20	20	3
31 LONGFORD,	219	143	14	3	3	3	3	26	.	2	3	3	8	6	17	18	30	19	7	4
8. Louth Co.																				
32 ARDEE, part of,	99	85	5	1	1	1	.	8	2	1	2	2	8	8	6	9	20	10	6	3
33 DROGHEDA, part of,	204	155	14	9	6	2	1	32	4	2	2	5	11	11	10	26	37	13	2	.
34 DUNDALK,	359	290	27	12	4	3	1	47	8	2	15	9	17	20	18	45	62	34	10	3
9. Meath Co.																				
35 ARDEE, part of,	26	21	2	2	.	.	.	4	1	.	.	1	2	.	2	3	5	1	1	1
36 DROGHEDA, part of,	43	57	2	2	.	1	1	6	1	5	2	3	4	2	8	7	12	3	4	.
37 DUNSHAUGHLIN,	71	42	.	1	1	.	.	2	2	1	.	1	1	5	2	7	8	11	2	.
38 EDENDERRY, part of,	19	13	1	1	.	.	.	1	1	.	1	1	2	5	1	.
39 KELLS,	136	90	9	4	1	1	2	17	3	2	1	5	4	3	4	16	14	17	3	1
40 NAVAN,	157	126	17	1	1	.	1	20	2	2	2	7	11	10	12	19	21	16	3	1
41 OLDCASTLE, part of,	41	44	2	1	.	.	.	3	1	.	1	1	3	3	3	8	5	12	4	.
42 TRIM,	125	111	8	1	1	.	.	10	1	1	3	5	9	9	6	16	25	18	6	2

IRELAND.—DEATHS at different AGES registered in the year 1906—in the SUPERINTENDENT REGISTRARS' DISTRICTS in each COUNTY.—MALES—continued.

I.—PROVINCE OF LEINSTER.—continued.

COUNTIES AND SUPERINTENDENT REGISTRARS' DISTRICTS.	MALES.																			
	TOTAL BIRTHS.	TOTAL DEATHS.	AGES AT DEATH.																	
			Under 1 year.	1	2	3	4	Under 5 years.	5—	10—	15—	20—	25—	35—	45—	55—	65—	75—	85—	85 and upwards.
No. 10. Queen's Co.																				
43 ABBEYLEIX,	185	149	19	3	2	5	.	29	8	3	.	3	6	11	10	16	27	21	13	2
44 ATHY, part of,	62	39	5	2	.	.	1	8	1	1	1	1	.	1	3	5	6	8	4	.
45 CARLOW, part of,	40	28	6	1	.	.	1	8	1	2	2	4	8	2	1
46 MOUNTMELICK, part of,	237	250	25	4	6	1	.	36	4	3	5	10	16	10	16	43	56	36	9	6
47 ROSCREA, part of,	39	31	6	.	.	1	.	7	.	1	1	.	2	3	.	1	3	7	5	1
11. Westmeath Co.																				
48 ATHLONE, part of,	181	120	19	4	.	2	.	25	2	1	3	3	8	4	8	9	26	23	6	2
49 BALLYMAHON part of,	23	14	1	1	1	2	5	4	1	.
50 DELVIN,	65	47	3	.	1	.	.	4	.	.	2	3	4	1	.	11	8	9	5	.
51 GRANARD, part of,	26	29	.	2	.	.	.	2	1	2	3	5	5	8	3	.
52 MULLINGAR,	304	287	33	4	4	1	3	45	7	6	9	7	15	20	21	45	50	35	25	2
53 TULLAMORE, part of,	27	11	3	1	.	.	.	4	1	.	.	.	2	3	1	.
12. Wexford Co.																				
54 ENNISCORTHY,	328	271	28	6	2	1	1	38	7	5	9	7	25	20	25	43	52	27	13	.
55 GOREY,	162	127	11	11	2	1	4	2	10	4	8	21	27	29	7	1
56 NEW ROSS, part of,	268	200	26	7	.	1	1	35	3	.	3	6	13	6	13	39	48	24	10	.
57 WEXFORD,	408	310	49	12	3	.	.	64	3	10	11	16	15	16	21	38	61	36	15	4
13. Wicklow Co.																				
58 BALTINGLASS, part of,	84	78	3	2	1	.	.	6	.	1	.	1	3	4	10	11	23	15	3	1
59 NAAS, part of,	28	23	4	.	2	.	.	6	.	1	.	1	2	2	.	3	4	4	.	.
60 RATHDOWN, part of,	129	79	9	1	2	3	1	16	2	3	3	1	2	5	4	19	12	6	5	1
61 RATHDRUM,	341	249	44	2	3	2	.	51	4	5	1	8	14	12	18	41	57	30	8	.
62 SHILLELAGH,	84	65	9	.	1	1	.	11	.	1	3	.	4	3	3	8	14	12	6	.

II.—PROVINCE OF MUNSTER.

14. Clare Co.																				
63 BALLYVAGHAN,	35	19	2	1	1	.	.	4	1	.	1	1	.	.	.	1	2	5	4	.
64 CORROFIN,	52	35	5	1	2	.	1	9	1	.	3	6	11	4	1
65 ENNIS,	246	152	27	1	3	2	.	33	2	1	2	2	15	12	15	18	24	20	4	4
66 ENNISTIMON,	203	114	20	4	2	1	1	28	1	2	3	4	6	2	7	15	12	24	8	2
67 KILLADYSERT,	107	71	6	2	1	1	1	11	.	1	4	1	2	2	4	10	15	12	7	2
68 KILRUSH,	305	205	21	11	2	5	.	39	2	1	3	3	15	6	16	9	37	19	21	4
69 LIMERICK, part of,	71	45	9	1	.	1	.	11	1	.	.	2	1	2	1	2	7	7	7	4
70 SCARRIFF,	88	79	5	.	2	2	1	10	1	2	4	2	2	7	.	10	17	15	8	1
71 TULLA,	89	60	3	1	.	.	.	4	1	.	1	3	2	2	5	6	12	11	11	2
15. Cork Co. and Co. Borough.																				
72 BANDON,	196	124	12	3	1	2	1	19	5	3	3	13	9	2	12	17	17	15	9	.
73 BANTRY,	142	83	12	2	.	2	1	17	2	1	1	3	7	7	2	11	12	13	7	.
74 CASTLETOWN,	154	63	4	1	3	.	1	9	6	.	2	3	3	5	4	4	10	13	3	1
75 CLONAKILTY,	187	147	12	2	3	.	1	18	2	3	5	9	8	12	8	13	28	23	17	1
76 CORK,	1,742	1,297	218	56	22	16	10	322	25	26	37	51	145	114	134	202	155	58	25	3
77 DUNMANWAY,	142	102	9	2	2	1	.	14	2	.	2	2	8	11	8	8	23	17	5	2
78 FERMOY,	253	197	34	5	5	1	.	45	6	3	2	4	22	11	14	20	29	23	15	3
79 KANTURK,	274	199	32	6	2	1	3	44	4	3	5	7	6	3	10	22	31	44	14	6
80 KILMALLOCK, part of,	49	26	6	1	.	.	.	7	2	.	.	1	2	1	1	3	3	5	1	.
81 KINSALE,	167	108	12	1	.	1	2	16	1	1	5	5	9	6	7	15	24	13	6	.
82 MACROOM,	263	160	18	2	5	.	.	25	2	2	5	10	19	9	8	13	25	29	11	2
83 MALLOW,	259	180	25	3	4	2	.	34	3	2	5	7	9	5	14	29	34	29	7	2
84 MIDDLETON,	225	147	21	1	2	.	2	26	2	4	2	5	14	8	9	18	26	23	8	2
85 MILLSTREET,	124	85	7	1	1	.	1	10	1	1	2	2	12	6	5	3	16	17	8	2
86 MITCHELSTOWN, part of,	96	78	11	4	.	.	.	15	2	.	2	1	4	1	4	13	19	12	4	1
87 SKIBBEREEN,	276	161	22	5	3	2	1	33	6	2	6	3	8	9	11	13	27	30	11	2
88 SKULL,	89	62	5	.	.	1	.	6	.	.	.	7	6	6	6	4	12	7	8	.
89 YOUGHAL, part of,	99	123	4	.	1	.	.	5	.	2	2	3	15	20	17	22	15	17	4	1

IRELAND.—DEATHS at different AGES registered in the year 1906—in the SUPERINTENDENT REGISTRARS' DISTRICTS in each COUNTY.—FEMALES—continued.

I.—PROVINCE OF LEINSTER.—continued.

COUNTIES AND SUPERINTENDENT REGISTRARS' DISTRICTS.	FEMALES.																				
	TOTAL BIRTHS.	TOTAL DEATHS.	AGES AT DEATH.															85 and upwards.			
			Under 1 year.	1	2	3	4	Under 5 years.	5—	10—	15—	20—	25—	35—	45—	55—	65—		75—	85—	
No. 10. Queen's Co.																					
43 ABBEYLEIX,	152	124	8	3	2	3	.	16	2	1	1	1	6	6	6	18	30	27	10	.	
44 ATHY, part of,	49	32	4	.	.	.	1	5	1	1	1	2	3	3	1	6	3	4	1	1	
45 CARLOW, part of,	43	33	3	1	2	.	.	6	.	1	1	.	1	1	2	4	6	6	5	.	
46 MOUNTMELICK, part of,	205	210	14	1	4	1	.	20	5	3	12	11	14	11	18	35	39	31	11	.	
47 ROSCREA, part of,	43	25	.	.	1	1	.	2	.	.	4	.	3	.	2	5	4	2	3	.	
11. Westmeath Co.																					
48 ATHLONE, part of,	180	123	10	7	.	2	3	22	.	2	3	7	14	9	9	11	17	20	9	.	
49 BALLYMAHON, part of,	29	20	4	.	.	.	1	5	2	1	2	2	3	5	.	.	
50 DELVIN,	58	56	2	3	1	1	1	8	.	.	2	3	3	4	2	11	13	6	4	.	
51 GRANARD, part of,	43	25	1	1	.	2	1	.	1	1	2	3	6	5	2	1	
52 MULLINGAR,	258	219	27	6	2	1	2	38	5	2	6	8	23	6	13	25	31	40	17	5	
53 TULLAMORE, part of,	31	11	3	3	3	.	.	1	3	1	.	
12. Wexford Co.																					
54 ENNISCORTHY,	314	251	21	1	2	2	.	26	9	5	9	13	18	16	22	46	34	35	16	2	
55 GOREY,	150	121	9	1	1	1	.	12	1	1	3	1	4	9	10	15	29	23	12	1	
56 NEW ROSS, part of,	262	207	23	2	5	2	.	32	5	5	6	8	17	18	17	26	41	18	11	3	
57 WEXFORD,	395	336	38	9	4	5	3	59	13	9	9	14	10	21	38	43	55	49	16	.	
13. Wicklow Co.																					
58 BALTINGLASS, part of,	86	78	5	.	2	2	1	10	3	.	3	2	6	4	.	9	19	16	4	2	
59 NAAS, part of,	24	31	3	.	2	.	.	5	.	1	1	2	.	2	2	3	5	6	4	.	
60 RATHDOWN, part of,	129	106	13	2	1	1	1	18	.	5	1	2	5	6	11	9	25	17	6	1	
61 RATHDRUM,	310	207	22	6	1	1	2	32	2	.	4	11	12	20	17	32	37	30	10	.	
62 SHILLELAGH,	80	60	6	1	.	.	.	7	.	2	2	.	2	1	7	6	13	14	5	1	

II.—PROVINCE OF MUNSTER.

14. Clare Co.																					
63 BALLYVAGHAN,	36	30	4	1	.	.	.	5	2	1	6	1	5	5	3	2	
64 CORROFIN,	46	26	1	.	1	.	.	2	.	2	1	1	.	1	1	1	4	6	6	1	
65 ENNIS,	189	133	6	4	.	6	2	18	6	3	3	6	11	11	9	16	23	12	13	2	
66 ENNISTIMON,	184	111	9	1	1	2	1	14	3	2	2	5	6	4	10	11	13	27	12	2	
67 KILLADYSERT,	86	56	5	.	3	1	.	9	1	2	2	2	2	3	1	5	9	12	7	1	
68 KILRUSH,	271	177	19	6	3	3	1	32	4	5	6	8	8	7	7	19	23	35	20	3	
69 LIMERICK, part of,	82	31	2	1	1	.	.	4	1	.	1	.	1	2	3	1	9	6	3	.	
70 SCARRIFF,	107	62	2	3	1	1	.	7	.	.	1	1	7	4	4	8	8	15	5	2	
71 TULLA,	76	70	3	1	.	1	1	6	3	.	2	.	4	3	4	6	17	14	8	3	
15. Cork Co. and Co. Borough.																					
72 BANDON,	177	116	5	1	4	1	2	13	6	1	6	3	8	3	12	16	18	25	5	.	
73 BANTRY,	147	93	17	3	1	2	.	23	2	2	6	4	9	5	2	4	9	18	8	1	
74 CASTLETOWN,	152	53	8	1	4	.	.	13	2	.	.	3	3	2	3	4	5	12	4	2	
75 CLONAKILTY,	179	111	8	2	1	1	1	13	3	1	6	5	8	5	8	13	15	21	12	1	
76 CORK,	1,598	1,254	178	52	20	12	8	270	24	24	38	61	105	103	124	208	174	92	29	2	
77 DUNMANWAY,	142	83	12	.	1	.	.	13	1	1	5	.	5	6	5	10	13	15	9	.	
78 FERMOY,	241	154	11	4	3	1	2	21	.	4	2	4	13	11	13	24	26	23	10	3	
79 KANTURK,	264	182	20	7	4	3	3	37	3	3	3	6	13	9	9	23	29	30	14	3	
80 KILMALLOCK, part of,	42	30	5	5	1	.	.	1	1	1	4	5	5	6	1	.	
81 KINSALE,	152	129	10	3	1	3	.	17	2	7	6	3	10	9	15	11	20	21	7	1	
82 MACROOM,	223	148	19	2	3	1	.	25	2	7	8	2	8	7	9	16	21	32	9	2	
83 MALLOW,	238	180	20	3	.	1	2	26	6	5	9	4	17	8	11	35	30	20	8	1	
84 MIDDLETON,	183	157	12	3	.	1	1	17	4	4	8	6	11	7	4	28	30	27	10	1	
85 MILLSTREET,	128	64	5	.	3	.	.	8	2	.	1	.	7	1	7	10	15	9	4	.	
86 MITCHELSTOWN, part of,	89	83	8	1	3	1	.	13	1	1	3	5	4	4	10	10	18	9	4	1	
87 SKIBBEREEN,	265	145	16	5	4	2	1	28	4	3	4	4	15	9	10	17	26	15	5	5	
88 SKULL,	83	62	5	2	1	.	.	8	.	1	2	.	8	5	5	8	12	6	7	.	
89 YOUGHAL, part of,	84	102	6	1	1	1	1	10	3	.	4	5	6	12	12	18	13	12	7	.	

IRELAND.—DEATHS at different AGES registered in the year 1906—in the SUPERINTENDENT REGISTRARS' DISTRICTS in each COUNTY.—MALES—continued.

II.—PROVINCE OF MUNSTER.—continued.

COUNTIES AND SUPERINTENDENT REGISTRARS' DISTRICTS.	MALES.																			
	TOTAL BIRTHS	TOTAL DEATHS.	AGES AT DEATH.															95 and upwards.		
			Under 1 year.	1	2	3	4	Under 5 years.	5—	10—	15—	20—	25—	35—	45—	55—	65—		75—	85—
16. Kerry Co.																				
No.																				
90 CAHERSIVEEN,	234	123	15	6	.	.	1	22	3	3	8	3	7	7	8	18	17	22	5	.
91 DINGLE,	291	134	20	6	2	1	2	31	3	2	2	9	8	7	11	16	10	24	8	3
92 KENMARE,	159	71	9	1	2	1	1	14	1	.	2	5	9	1	3	5	12	12	6	1
93 KILLARNEY,	478	307	39	6	3	3	2	53	10	4	8	18	20	27	31	33	55	32	14	2
94 LISTOWEL, part of,	376	249	41	9	1	2	2	55	3	3	4	11	17	18	15	18	41	42	19	3
95 TRALEE,	527	245	34	4	4	2	1	45	1	6	9	9	21	21	17	23	45	37	10	1
17. Limerick Co. and Co. Borough.																				
96 OROOM,	98	81	15	3	1	.	2	21	.	1	.	1	8	2	4	3	14	17	9	1
97 KILMALLOOK, part of,	302	173	33	5	4	2	2	46	2	1	3	5	15	5	14	17	19	27	12	7
98 LIMERICK, part of,	796	549	89	32	14	8	7	150	12	9	15	17	47	45	43	77	83	40	10	1
99 LISTOWEL, part of,	52	25	5	1	.	1	.	7	.	3	1	1	1	.	1	4	1	3	2	1
100 MITCHELSTOWN, part of,	50	34	7	.	.	.	1	8	.	.	.	1	1	3	5	1	4	10	1	.
101 NEWCASTLE,	290	184	30	6	3	1	.	40	3	1	8	6	10	8	9	20	34	35	10	.
102 RATHKEALE,	149	127	22	3	2	1	.	28	.	2	4	6	11	4	6	9	25	23	7	2
103 TIPPERARY, part of,	91	64	15	3	1	.	1	20	.	1	.	3	3	7	3	5	7	8	3	4
18. Tipperary Co. N.R.																				
104 BIRR, part of,	20	10	1	.	.	.	1	2	.	1	.	2	1	1	1	.	.	1	1	.
105 BORRISOKANE,	84	63	7	2	3	3	.	15	.	1	.	1	4	5	5	5	13	12	1	1
106 NENAGH,	230	205	26	4	.	.	1	31	2	3	4	8	13	7	15	29	49	27	13	4
107 ROSCREA, part of,	78	65	5	.	1	.	.	6	1	1	1	.	3	6	3	10	17	13	4	.
108 THURLES,	241	157	18	2	1	2	2	25	1	1	2	9	5	10	15	20	25	25	18	1
19. Tipperary Co. S.R.																				
109 CALLAN, part of,	61	32	4	.	.	1	.	5	2	.	.	2	2	1	1	9	4	4	2	.
110 CARRICK-ON-SUIR, part of,	94	90	11	1	3	.	.	15	1	.	2	4	4	3	7	20	22	10	2	.
111 CASHEL,	208	163	20	2	1	1	.	24	3	2	1	5	9	17	17	18	37	17	11	2
112 CLOGHEEN,	173	105	6	1	1	.	.	8	4	1	5	1	10	8	7	12	23	19	7	.
113 OLONMEL, part of,	189	172	17	4	1	1	4	27	4	3	5	9	22	15	14	33	25	9	5	1
114 TIPPERARY, part of,	277	249	35	4	4	3	2	48	4	3	6	11	18	14	17	28	50	39	9	2
115 URLINGFORD, part of,	35	15	3	3	.	1	.	.	.	2	1	2	3	1	2	.
20. Waterford Co. and Co. Borough.																				
116 CARRICK-ON-SUIR, part of,	52	23	2	.	.	1	.	3	.	.	1	1	.	1	2	5	4	6	.	.
117 OLONMEL, part of,	34	27	2	2	.	.	.	4	1	1	.	2	1	1	.	2	6	6	3	.
118 DUNGARVAN,	161	132	16	3	2	.	2	23	1	1	1	10	10	4	6	16	24	31	4	1
119 KILMACTHOMAS,	78	45	3	.	1	.	.	4	.	.	1	.	4	2	4	5	10	14	1	.
120 LISMORE,	124	93	7	2	1	.	2	12	2	.	3	1	11	4	3	14	17	22	2	2
121 WATERFORD, part of,	449	350	56	14	7	4	2	83	11	7	12	21	31	31	31	44	48	20	10	1
122 YOUGHAL, part of,	41	39	3	.	1	1	.	5	2	.	.	2	3	2	.	4	9	9	3	.

IRELAND.—DEATHS at different AGES registered in the year 1906—in the SUPERINTENDENT REGISTRARS' DISTRICTS in each COUNTY.—FEMALES—continued.

II.—PROVINCE OF MUNSTER.—continued.

COUNTIES AND SUPERINTENDENT REGISTRARS' DISTRICTS.	FEMALES.																			
	TOTAL BIRTHS	TOTAL DEATHS.	AGES AT DEATH.														85 and upwards			
			Under 1 year.	1	2	3	4	Under 5 years.	5—	10—	15—	20—	25—	35—	45—	55—		65—	75—	85—
16. Kerry Co.																				
No.																				
90 CAHERSIVEEN,	262	88	15	4	1	1	1	22	4	2	1	2	10	6	3	7	12	17	1	1
91 DINGLE,	259	101	8	9	1	4	.	22	1	2	4	8	7	11	7	8	11	13	6	1
92 KENMARE,	140	84	6	.	1	.	1	8	3	4	4	1	6	3	6	6	17	18	7	1
93 KILLARNEY,	431	228	19	10	4	3	6	42	4	4	7	14	22	11	17	23	36	29	17	2
94 LISTOWEL, part of,	356	216	28	4	2	4	4	42	.	11	7	15	12	19	23	27	31	35	21	3
95 TRALEE,	467	254	29	8	5	.	1	43	4	3	9	12	24	18	22	29	41	36	10	3
17. Limerick Co. and Co. Borough.																				
96 CROOM,	106	78	5	.	.	2	.	7	3	.	4	2	8	5	7	9	14	14	3	2
97 KILMALLOCK, part of,	249	165	19	5	3	1	3	31	3	5	5	4	9	5	7	24	29	26	16	1
98 LIMERICK, part of,	742	558	78	24	13	7	7	129	16	21	21	26	37	39	46	83	70	52	17	1
99 LISTOWEL, part of,	46	24	2	1	.	.	.	3	.	2	2	2	2	1	3	1	4	2	2	.
100 MITCHELSTOWN, part of,	54	35	5	1	1	.	.	7	.	1	1	.	1	2	3	4	8	7	1	.
101 NEWCASTLE,	260	170	21	4	.	1	1	27	3	4	6	8	23	4	5	11	27	36	14	2
102 RATHKEALE,	139	111	10	5	1	2	.	18	1	3	5	2	10	5	4	12	13	25	12	1
103 TIPPERARY, part of,	61	45	3	.	.	1	.	4	.	2	.	2	4	4	2	8	10	3	5	1
18. Tipperary Co. N.R.																				
104 BIRR, part of,	17	11	3	3	.	2	2	4	.	.	.
105 BORRISOKANE,	96	44	2	2	.	.	2	6	.	.	.	4	2	2	3	2	9	11	5	.
106 NENAGH,	204	156	20	5	2	.	1	28	.	3	9	4	7	11	13	21	21	23	14	2
107 ROSCREA, part of,	71	61	3	1	.	1	.	5	1	2	3	.	1	4	6	9	10	14	6	3
108 THURLES,	251	160	16	1	4	2	.	23	3	4	5	5	16	10	17	18	24	22	10	3
19. Tipperary Co. S.R.																				
109 CALLAN, part of,	71	33	5	2	.	.	.	7	1	1	1	.	2	1	2	5	8	2	3	.
110 CARRICK-ON-SUIR, part of,	75	92	16	4	1	.	1	22	2	1	4	.	3	9	10	13	15	12	1	.
111 CASHEL,	209	164	11	5	2	1	1	20	3	2	5	5	7	10	12	17	35	33	14	1
112 CLOGHEEN,	167	100	7	4	2	1	1	15	4	.	4	.	6	7	6	17	25	11	5	.
113 CLONMEL, part of,	147	146	14	7	3	.	3	27	4	1	4	8	11	10	11	27	27	15	1	.
114 TIPPERARY, part of,	255	209	24	5	3	1	1	34	5	4	4	7	14	11	19	34	40	25	10	2
115 URLINGFORD, part of,	27	16	1	.	.	2	1	3	.	3	6	.	.
20. Waterford Co. and Co. Borough.																				
116 CARRICK-ON-SUIR, part of,	60	35	5	1	.	3	.	9	1	.	.	2	2	4	3	4	4	6	.	.
117 CLONMEL, part of,	32	30	4	.	1	1	.	6	.	1	1	2	.	3	2	4	5	4	2	.
118 DUNGARVAN,	148	150	12	5	1	.	.	18	4	1	6	1	13	7	8	16	37	32	7	.
119 KILMACTHOMAS,	75	51	5	5	.	.	.	3	4	6	1	6	14	9	2	1
120 LISMORE,	104	112	5	2	1	2	1	11	2	6	2	4	10	2	7	20	19	20	5	4
121 WATERFORD, part of,	364	356	37	17	7	4	4	69	4	11	18	12	27	21	36	49	64	35	10	.
122 YOUGHAL, part of,	28	39	1	2	.	2	4	3	6	9	10	2	.

IRELAND.—DEATHS at different AGES registered in the year 1906—in the SUPERINTENDENT REGISTRARS' DISTRICTS in each COUNTY.—MALES—continued.

III.—PROVINCE OF ULSTER.

COUNTIES AND SUPERINTENDENT REGISTRARS' DISTRICTS.	MALES.																			
	TOTAL BIRTHS.	TOTAL DEATHS.	AGES AT DEATH.																85 and upwards.	
			Under 1 year.	1	2	3	4	Under 5 years.	5—	10—	15—	20—	25—	35—	45—	55—	65—	75—		85—
21. Antrim Co.																				
No.																				
123 ANTRIM,	379	252	41	5	2	1	3	52	2	4	8	5	10	13	32	30	52	30	13	1
124 BALLYCASTLE,	137	102	14	2	.	1	.	17	1	1	1	2	6	6	7	14	18	18	9	2
125 BALLYMENA,	682	404	61	10	11	2	1	85	9	7	10	16	21	16	22	49	78	66	22	3
126 BALLYMONEY,	354	199	23	7	2	.	2	34	2	4	3	9	12	9	14	22	44	38	8	.
127 BELFAST, part of,	138	78	14	5	2	4	1	26	1	1	4	5	5	4	5	11	7	9	.	.
128 LARNE,	423	242	25	8	4	1	3	41	5	7	10	8	13	15	17	33	39	37	17	.
129 LISBURN, part of,	334	247	36	6	2	2	1	47	7	7	12	12	10	18	24	42	37	26	5	.
130 LURGAN, part of,	28	26	3	3	.	.	1	1	1	3	1	3	6	5	2	.
22. Armagh Co.																				
131 ARMAGH,	503	428	46	9	1	4	1	61	9	4	9	9	22	28	32	51	96	82	18	7
132 BANBRIDGE, part of,	79	43	3	3	3	.	2	3	4	1	2	7	9	7	2	.
133 CASTLEBLAYNEY, part of,	124	96	6	5	2	1	.	14	4	4	.	4	4	3	7	11	24	12	8	1
134 LURGAN, part of,	532	320	71	18	7	2	1	99	5	3	14	13	26	11	22	39	58	20	8	2
135 NEWRY, part of,	233	237	18	3	10	1	.	32	9	3	5	8	15	17	15	46	43	32	11	1
23. Belfast Co. Borough.																				
136 BELFAST, part of,	5,850	3,672	896	289	108	58	41	1,392	97	81	129	124	272	315	363	432	321	120	23	3
24. Cavan Co.																				
137 BAILIEBOROUGH,	161	119	9	2	1	3	2	17	2	.	3	2	5	8	6	10	33	24	8	1
138 BAWNBOY, part of,	82	54	4	1	.	.	.	5	1	.	1	1	3	2	4	8	11	10	5	3
139 CAVAN,	343	268	26	6	6	2	2	42	3	3	8	8	16	8	16	27	50	59	24	4
140 COOTEHILL, part of,	154	122	6	2	2	.	2	12	2	1	.	1	5	8	9	10	32	31	8	3
141 ENNISKILLEN, part of,	52	31	1	1	.	1	3	1	3	1	3	1	8	6	2	1
142 GRANARD, part of,	37	37	3	1	2	.	.	6	.	1	1	.	2	2	3	6	5	4	6	1
143 OLDCASTLE, part of,	98	62	5	1	.	2	.	8	2	.	1	3	5	.	8	5	18	10	2	.
25. Donegal Co.																				
144 BALLYSHANNON, part of,	105	79	12	3	3	.	.	18	.	1	1	4	6	5	7	7	16	9	3	2
145 DONEGAL,	207	147	21	2	1	1	1	26	9	.	4	3	10	6	7	14	27	31	9	1
146 DUNFANAGHY,	201	108	18	7	2	2	2	31	2	1	3	3	9	2	3	8	16	16	11	3
147 GLENTIES,	438	218	37	7	5	6	2	57	7	3	3	9	16	9	9	14	33	31	20	7
148 INISHOWEN,	333	212	26	12	2	4	3	47	4	1	2	7	7	10	23	27	27	29	25	3
149 LETTERKENNY,	133	140	13	3	1	2	.	19	1	.	6	4	11	17	18	21	22	20	1	.
150 LONDONDERRY, part of,	94	53	6	.	2	1	1	10	1	2	2	1	1	4	2	12	9	7	1	1
151 MILLFORD,	230	145	20	4	1	1	1	27	4	1	5	3	8	7	11	15	25	21	15	3
152 STRABANE, part of,	113	93	12	3	2	.	1	18	2	3	7	3	8	6	5	7	20	6	8	.
153 STRANORLAR,	130	105	9	1	2	.	.	12	1	3	4	1	6	7	5	13	17	18	17	1
26. Down Co.																				
154 BANBRIDGE, part of,	398	281	31	12	4	.	2	49	5	.	7	10	15	17	21	43	57	37	18	2
155 BELFAST, part of,	105	50	5	3	1	.	.	9	2	.	.	.	5	5	3	8	8	5	4	1
156 DOWNPATRICK,	454	401	41	12	3	1	1	58	4	4	6	12	29	26	40	65	75	53	25	4
157 KILKEEL,	210	140	18	4	.	4	1	27	3	1	3	3	7	6	15	15	19	25	14	2
158 LISBURN, part of,	191	167	17	4	2	1	.	24	4	7	7	5	5	10	11	27	24	33	10	.
159 LURGAN, part of,	141	91	10	2	1	1	.	14	2	2	3	4	7	4	6	9	24	14	2	.
160 NEWRY, part of,	349	245	41	2	4	1	3	51	5	3	9	7	14	10	19	32	48	32	13	2
161 NEWTOWNARDS,	572	365	60	18	11	6	5	100	11	7	7	13	16	23	29	42	52	51	14	.

IRELAND.—DEATHS at different AGES registered in the year 1906—in the SUPERINTENDENT REGISTRARS' DISTRICTS in each COUNTY.—FEMALES—continued.

III.—PROVINCE OF ULSTER.

COUNTIES AND SUPERINTENDENT REGISTRARS' DISTRICTS	FEMALES.																			
	TOTAL BIRTHS	TOTAL DEATHS	AGES AT DEATH.																95 and upwards	
			Under 1 year.	1	2	3	4	Under 5 years.	5—	10—	15—	20—	25—	35—	45—	55—	65—	75—		85—
21. Antrim Co.																				
No.																				
123 ANTRIM,	342	273	23	7	1	2	2	35	11	10	6	9	18	17	28	35	45	39	18	2
124 BALLYCASTLE,	127	110	7	4	1	2	1	15	.	.	1	1	5	3	10	16	23	20	15	1
125 BALLYMENA,	595	418	34	6	4	.	4	48	9	7	10	21	30	23	24	51	83	72	34	6
126 BALLYMONNY,	298	205	18	2	4	1	2	27	4	4	6	11	7	8	9	19	40	48	17	5
127 BELFAST, part of,	124	80	10	2	1	1	.	14	1	4	4	7	5	8	11	10	10	5	1	.
128 LARNE,	440	247	29	3	3	1	1	37	6	3	10	5	24	17	18	35	39	40	12	1
129 LISBURN, part of,	289	248	34	7	2	.	1	44	6	3	17	7	14	20	24	44	40	26	3	.
130 LURGAN, part of,	28	28	1	.	1	.	.	2	1	1	1	2	4	3	.	2	5	3	4	.
22. Armagh Co.																				
131 ARMAGH,	515	454	37	12	6	3	1	59	8	11	9	12	34	33	38	65	84	66	29	6
132 BANBRIDGE, part of,	60	57	6	1	.	.	2	9	3	1	2	1	3	2	9	8	12	7	.	.
133 CASTLEBLAYNEY, part of,	82	99	3	2	3	2	2	12	3	2	3	2	7	3	5	18	20	19	4	1
134 LURGAN, part of,	498	426	40	14	8	9	1	72	13	11	17	14	28	35	39	67	69	53	4	4
135 NEWRY, part of,	203	219	11	6	4	3	1	25	6	2	8	7	14	15	22	46	40	28	5	1
23. Belfast Co. Borough.																				
136 BELFAST, part of,	5,564	3,874	751	231	74	54	41	1,151	138	79	170	154	297	349	373	519	422	172	48	2
24. Cavan Co.																				
137 BAILLEBOROUGH,	149	102	7	2	.	2	.	11	1	1	3	4	8	4	8	14	23	17	8	.
138 BAWNBOY, part of,	70	72	7	.	1	.	.	8	1	1	2	2	5	1	9	8	12	13	10	.
139 CAVAN,	332	237	14	6	5	.	.	25	5	4	5	9	21	13	15	42	46	28	20	4
140 COOTEHILL, part of,	129	112	5	1	.	1	.	7	.	3	3	2	4	13	11	17	22	20	8	2
141 ENNISKILLEN, part of,	40	22	.	.	1	.	.	1	.	.	1	.	5	2	2	3	3	3	2	.
142 GRANARD, part of,	42	36	2	2	.	.	.	1	2	2	5	8	6	7	3	.
143 OLDCASTLE, part of,	97	52	4	.	.	1	1	6	1	.	.	.	5	3	4	5	9	11	7	1
25. Donegal Co.																				
144 BALLYSHANNON, part of,	109	98	9	.	1	.	.	10	2	2	2	4	3	7	7	11	33	12	5	.
145 DONEGAL,	195	164	16	6	.	.	1	23	1	1	3	.	10	12	7	22	27	40	15	3
146 DUNFANAGHY,	207	121	18	7	2	1	.	28	5	3	1	3	8	9	3	11	24	16	7	3
147 GLENTIES,	393	259	25	12	.	5	5	47	10	7	10	11	24	16	8	27	39	43	14	3
148 INISHOWEN,	331	228	14	7	5	5	3	34	4	6	9	8	17	10	17	30	37	42	13	1
149 LETTERKENNY,	120	110	6	1	2	.	.	9	2	3	5	5	14	4	7	16	15	21	7	2
150 LONDONDERRY, part of,	96	62	4	2	1	.	2	9	3	.	2	4	3	2	4	9	13	11	1	1
151 MILLFORD,	194	118	9	.	2	1	.	12	2	1	10	5	9	9	6	15	18	22	8	1
152 STRABANE, part of,	129	80	4	.	2	1	1	8	1	1	4	2	5	3	11	20	13	8	4	.
153 STRANORLAR,	132	112	4	1	2	1	1	9	1	2	2	4	8	10	10	13	25	20	8	.
26. Down Co.																				
154 BANBRIDGE, part of,	389	394	33	5	3	3	.	44	5	4	17	11	35	26	44	57	71	54	22	4
155 BELFAST, part of,	102	60	7	2	1	.	.	10	3	1	3	2	11	4	3	7	7	5	4	.
156 DOWNPATRICK,	399	374	29	8	4	8	1	50	7	7	9	11	29	21	31	59	61	60	27	2
157 KILKEEL,	203	156	2	3	3	.	.	8	4	5	3	4	9	6	12	21	33	37	13	1
158 LISBURN, part of,	221	195	22	2	2	2	1	29	4	2	8	10	20	18	14	16	28	31	14	1
159 LURGAN, part of,	115	101	5	2	2	4	2	15	3	2	3	4	9	8	9	12	19	13	4	.
160 NEWRY, part of,	314	248	28	7	4	2	1	42	3	5	8	8	15	15	21	35	47	34	15	.
161 NEWTOWNARDS,	513	462	59	14	6	4	2	85	12	12	13	20	28	29	29	52	93	74	14	1

IRELAND.—DEATHS at different AGES registered in the year 1906—in the SUPERINTENDENT REGISTRARS' DISTRICTS in each COUNTY.—MALES—continued.

III.—PROVINCE OF ULSTER.—continued.

COUNTIES AND SUPERINTENDENT REGISTRARS' DISTRICTS.	MALES.																			
	TOTAL BIRTHS.	TOTAL DEATHS.	AGES AT DEATH.																85 and upwards.	
			Under 1 year.	1	2	3	4	Under 5 years.	5—	10—	15—	20—	25—	35—	45—	55—	65—	75—		85—
27. Fermanagh Co.																				
No.																				
162 BALLYSHANNON, part of, . . .	44	45	3	3	.	1	.	3	1	3	5	7	8	9	4	1
163 CLONES, part of, . . .	73	60	9	1	.	.	.	10	1	2	1	2	.	2	2	7	12	10	11	.
164 ENNISKILLEN, part of, . . .	260	205	21	3	2	.	1	27	5	3	8	4	13	12	19	24	44	28	15	3
165 IRVINESTOWN, part of, . . .	93	76	6	1	1	1	.	9	3	.	1	1	2	2	6	12	18	17	4	1
166 LISNASKEA, . . .	202	109	13	4	.	1	1	19	3	3	3	2	5	7	10	11	17	15	13	1
28. Londonderry Co. and Co. Borough.																				
167 COLERAINE, . . .	377	261	45	3	3	2	2	55	5	1	7	8	16	10	16	29	57	42	13	2
168 LIMAVADY, . . .	234	164	22	3	2	1	4	32	1	3	5	2	1	6	14	20	40	26	13	1
169 LONDONDERRY, part of, . . .	699	434	83	16	18	7	8	132	11	9	12	17	35	24	33	54	70	30	6	1
170 MAGHERAFELT, . . .	387	318	24	3	4	1	1	33	4	3	2	13	20	22	17	46	59	66	29	4
29. Monaghan Co.																				
171 CARRICKMACROSS, . . .	147	120	11	1	2	1	2	20	.	1	2	5	6	9	5	19	22	22	7	2
172 CASTLEBLAYNEY, part of, . . .	169	175	19	5	2	1	.	27	3	5	3	4	5	12	9	24	42	27	10	4
173 CLONES, part of, . . .	86	71	6	1	1	1	.	9	1	2	2	2	2	5	5	12	17	11	2	1
174 COOTEHILL, part of, . . .	66	53	7	1	.	1	.	9	1	1	.	3	3	1	4	8	11	9	3	.
175 MONAGHAN, . . .	272	272	17	6	2	.	.	25	2	3	2	11	21	21	28	42	55	47	13	2
30. Tyrone Co.																				
176 CASTLEDERG, . . .	116	96	12	2	2	1	.	17	2	.	4	4	4	1	3	10	20	25	6	.
177 CLOGHER, . . .	135	116	8	5	3	4	1	21	2	1	2	2	6	5	4	15	23	25	9	1
178 COOKSTOWN, . . .	237	204	14	4	2	.	.	20	2	5	5	6	11	11	17	37	42	29	15	4
179 DUNGANNON, . . .	358	271	27	4	6	1	3	41	7	1	7	8	16	15	15	49	53	39	19	1
180 IRVINESTOWN, part of, . . .	33	29	1	1	.	1	.	1	3	3	3	3	6	4	4	.
181 OMAGH, . . .	391	365	39	4	4	1	1	49	2	3	8	18	27	27	32	54	69	49	17	10
182 STRABANE, part of, . . .	261	192	26	9	2	3	.	40	6	2	2	4	12	8	14	39	26	28	9	2

IV.—PROVINCE OF CONNAUGHT.

31. Galway Co.																				
183 BALLINASLOE, part of, . . .	168	159	8	3	2	.	1	14	2	.	3	7	18	18	19	11	35	21	9	2
184 CLIFDEN, . . .	216	97	6	2	.	.	1	9	3	4	5	5	4	5	8	10	23	17	3	1
185 GALWAY, . . .	484	283	32	10	7	1	.	50	7	9	7	14	19	18	26	39	38	41	10	2
186 GLENNAMADDY, . . .	180	82	4	2	2	2	1	11	5	.	3	3	6	3	4	12	11	13	11	.
187 GORT, . . .	120	88	8	1	.	2	.	11	1	3	1	6	7	3	5	9	13	17	7	5
188 LOUGHERA, . . .	193	107	9	3	1	1	.	14	1	.	4	2	9	4	9	16	20	16	11	1
189 MOUNT BELLEW, . . .	165	74	6	1	1	1	1	10	1	.	2	3	4	3	7	6	11	20	3	4
190 OUGHTERARD, . . .	222	107	11	1	2	2	.	16	1	1	4	6	5	2	9	5	20	26	11	1
191 PORTUMNA . . .	94	61	7	.	.	1	.	8	.	.	3	1	1	4	5	6	13	15	4	1
192 TUAM, . . .	354	169	16	2	4	3	1	26	3	4	4	10	9	8	6	16	29	38	14	2

IRELAND.—DEATHS at different AGES registered in the year 1906—in the SUPERINTENDENT REGISTRARS' DISTRICTS in each COUNTY.—FEMALES—continued.

III.—PROVINCE OF ULSTER—continued.

COUNTIES AND SUPERINTENDENT REGISTRARS' DISTRICTS.	FEMALES.																			
	TOTAL BIRTHS.	TOTAL DEATHS.	AGES AT DEATH.															85 and upwards.		
			Under 1 year.	1	2	3	4	Under 5 years.	5—	10—	15—	20—	25—	35—	45—	55—	65—		75—	85—
27. Fermanagh Co.																				
No.																				
162 BALLYSHANNON, part of, . . .	42	52	2	.	1	.	1	4	1	1	1	2	.	2	3	4	10	18	5	1
163 CLONES, part of, . . .	71	58	4	.	1	.	.	5	.	2	2	3	4	2	4	10	16	5	5	.
164 ENNISKILLEN, part of, . . .	260	220	13	4	4	3	1	25	6	3	6	7	11	16	21	27	48	30	17	3
165 IRVINESTOWN, part of, . . .	103	77	3	3	.	.	.	6	.	1	1	1	6	7	4	8	12	19	10	2
166 LISNASKEA, . . .	182	132	9	5	3	.	1	18	1	1	2	6	7	4	8	19	29	25	10	2
28. Londonderry Co. and Co. Borough.																				
167 COLERAINE, . . .	356	273	28	5	2	3	3	11	5	5	7	7	21	14	27	10	50	33	21	2
168 LIMAVADY, . . .	215	189	13	2	.	2	2	19	3	4	6	3	13	16	16	25	39	31	13	1
169 LONDONDERRY, part of, . . .	728	576	79	39	18	13	5	151	17	15	12	30	52	43	67	69	61	38	15	.
170 MAGHERAFELT, . . .	396	331	20	9	3	.	2	34	7	6	5	9	19	20	23	31	88	66	17	6
29. Monaghan Co.																				
171 CARRICKMACROSS, . . .	153	139	15	6	7	3	2	33	3	1	4	5	7	3	8	23	22	24	6	.
172 CASTLEBLAYNEY, part of, . . .	153	156	12	3	3	3	.	21	4	4	7	5	9	1	11	21	32	28	6	4
173 CLONES, part of, . . .	89	70	8	1	2	1	.	12	.	.	.	2	1	1	8	10	15	12	9	.
174 COOTEHILL, part of, . . .	52	49	2	1	2	.	.	5	1	.	1	2	1	5	2	7	13	9	3	.
175 MONAGHAN, . . .	254	307	16	8	4	3	.	31	2	.	8	5	30	19	29	41	70	52	16	4
30. Tyrone Co.																				
176 CASTLEDEBG, . . .	104	111	8	7	2	1	.	18	3	1	6	5	10	5	7	11	18	16	7	1
177 CLOGHER, . . .	122	126	4	4	3	.	.	11	1	.	1	4	8	5	9	21	30	25	8	3
178 COOKSTOWN, . . .	262	202	22	4	3	1	.	30	1	3	10	6	10	15	12	29	41	28	16	1
179 DUNGANNON, . . .	310	291	13	3	6	2	3	27	3	6	11	7	17	16	25	68	57	33	20	1
180 IRVINESTOWN, part of, . . .	41	29	1	1	.	2	1	1	3	.	2	2	9	6	1	1
181 OMAGH, . . .	346	372	22	4	3	2	2	33	3	1	15	16	22	31	31	61	78	59	19	3
182 STRABANE, part of, . . .	311	241	28	3	8	1	2	42	3	5	8	8	15	20	22	11	38	29	8	2
IV.—PROVINCE OF CONNAUGHT.																				
31. Galway Co.																				
183 BALLINASLOE, part of, . . .	152	132	11	2	.	.	1	17	1	3	3	7	11	8	16	13	30	12	7	4
184 CLIFDEN, . . .	215	98	8	.	.	2	.	10	2	4	.	2	8	4	6	13	18	20	7	4
185 GALWAY, . . .	438	302	38	8	6	3	1	59	6	12	11	8	22	21	20	32	61	39	9	2
186 GLENNAMADDY, . . .	165	105	6	.	2	3	1	12	3	2	5	2	7	5	2	15	19	27	6	.
187 GORT, . . .	116	74	9	2	.	1	1	13	1	3	2	.	5	4	7	9	10	17	2	1
188 LOUGHREA, . . .	183	94	3	.	.	1	.	4	1	1	.	4	7	4	5	11	28	18	10	1
189 MOUNT BELLEW, . . .	153	90	3	2	1	1	1	8	4	3	1	2	8	7	2	6	24	16	7	2
190 OUGHTERARD, . . .	216	101	11	6	.	.	.	17	9	.	5	2	10	5	3	14	19	10	6	1
191 PORTUMNA, . . .	83	47	3	2	.	2	.	7	.	.	1	.	3	.	.	4	12	16	3	1
192 TUAM, . . .	296	197	8	6	2	1	3	20	14	8	4	6	14	11	6	30	42	29	12	1

IRELAND.—DEATHS at different AGES registered in the year 1906—in the SUPERINTENDENT REGISTRARS' DISTRICTS in each COUNTY.—MALES—continued.

IV.—PROVINCE OF CONNAUGHT—continued.

COUNTIES AND SUPERINTENDENT REGISTRARS' DISTRICTS.	MALES.																			
	TOTAL BIRTHS	TOTAL DEATHS.	AGES AT DEATH.															85 and upwards.		
			Under 1 year.	1	2	3	4	Under 5 years.	5—	10—	15—	20—	25—	35—	45—	55—	65—		75—	85—
32. Leitrim Co.																				
No.																				
193 BALLYSHANNON, part of, . . .	45	30	3	3	.	.	.	1	1	1	1	3	6	10	4	.
194 BAWNBOY, part of, . . .	84	46	2	2	.	.	1	5	1	2	1	1	5	1	3	4	9	10	4	.
195 CARRICK-ON-SHANNON, pt. of	113	85	5	1	1	.	2	9	2	.	.	8	6	4	10	18	21	5	2	
196 MANORHAMILTON, . . .	248	160	17	1	3	1	4	26	2	1	5	4	9	6	7	16	27	42	13	2
197 MOHILL, . . .	170	95	2	1	1	.	.	4	1	1	4	2	5	5	6	13	27	17	6	4
33. Mayo Co.																				
198 BALLINA, . . .	235	125	15	6	2	3	1	27	4	1	6	5	8	7	9	14	20	16	6	2
199 BALLINROBE, . . .	231	135	17	1	1	1	.	20	3	.	2	13	5	4	8	20	26	23	7	4
200 BELMULLET, . . .	187	88	12	4	3	.	2	21	2	2	6	5	8	5	7	5	10	14	.	3
201 CASTLEBAR, . . .	325	146	13	4	1	1	2	21	4	3	3	6	10	13	10	14	29	23	9	1
202 CLAREMORRIS, . . .	299	177	26	2	1	.	3	32	3	5	5	2	9	8	11	28	29	34	10	1
203 KILLALA, . . .	102	42	6	2	.	.	.	8	.	.	2	1	4	1	1	5	6	10	4	.
204 SWINEFORD, . . .	604	292	38	10	3	1	2	54	6	7	6	4	19	9	15	39	53	63	15	2
205 WESTPORT, . . .	430	199	40	3	3	3	2	51	5	5	5	10	10	6	12	18	25	33	14	5
34. Roscommon Co.																				
206 ATHLONE, part of, . . .	98	60	5	1	1	.	.	7	2	1	3	3	6	.	3	9	13	7	5	1
207 BALLINASLOE, part of, . . .	42	21	5	2	2	.	.	9	.	.	1	.	2	1	.	2	6	.	.	.
208 BOYLE, part of, . . .	173	120	15	2	3	1	.	21	1	2	3	4	9	4	3	16	19	28	10	.
209 CARRICK-ON-SHANNON, pt. of	49	40	2	1	.	.	1	4	2	.	2	1	2	2	3	2	6	8	6	2
210 CASTLEBEEGH, . . .	340	184	12	5	1	.	1	19	3	5	3	6	9	9	12	25	53	23	14	3
211 ROSCOMMON, . . .	129	127	8	.	.	2	1	11	3	1	2	5	10	7	11	15	34	16	11	1
212 STROKESTOWN, . . .	149	111	11	.	2	.	1	14	1	1	4	3	9	9	5	12	18	22	12	1
35. Sligo Co.																				
213 BOYLE, part of, . . .	139	92	5	.	1	.	.	6	3	1	1	7	1	4	3	14	16	25	7	4
214 DROMORE, WEST, . . .	137	85	7	2	1	1	.	11	4	1	2	6	8	4	1	9	18	16	5	.
215 SLIGO, . . .	376	315	34	2	7	5	.	48	1	5	10	15	38	22	20	24	61	50	20	1
216 TOBERCURRY, . . .	203	122	7	3	2	1	1	14	1	2	4	8	5	8	9	15	20	28	7	1

IRELAND.—DEATHS at different AGES registered in the year 1906.—in the SUPERINTENDENT REGISTRARS' DISTRICTS in each COUNTY.—FEMALES—*continued.*

IV.—PROVINCE OF CONNAUGHT—*continued.*

COUNTIES AND SUPERINTENDENT REGISTRARS' DISTRICTS.	FEMALES.																			
	TOTAL BIRTHS	TOTAL DEATHS.	AGES AT DEATH.															95 and upwards.		
			Under 1 year.	1	2	3	4	Under 5 years.	5—	10—	15—	20—	25—	35—	45—	55—	65—		75—	85—
32 Leitrim Co.																				
No.																				
193 BALLYSHANNON, part of,	48	35	4	4	1	.	.	3	3	1	2	1	8	10	2	.
194 BAWNBOY, part of,	83	46	1	3	1	.	.	5	.	.	2	1	3	4	8	4	10	7	2	.
195 CARRICK-ON-SHANNON, pt. of	111	77	5	2	1	2	1	11	.	1	1	3	5	8	4	10	14	15	4	1
196 MANORHAMILTON,	236	132	7	3	6	1	.	17	2	.	3	7	10	7	17	10	21	26	11	1
197 MOHILL,	191	128	12	3	1	1	1	18	3	1	6	5	9	7	11	14	28	17	9	.
33. Mayo Co.																				
198 BALLINA,	213	108	13	4	2	.	.	19	.	.	5	6	8	5	7	11	21	16	10	.
199 BALLINROBE,	214	131	6	1	2	.	1	10	4	2	5	5	13	6	6	19	18	30	12	1
200 BELMULLET,	154	55	3	1	1	2	.	7	2	.	2	4	2	4	3	9	4	10	6	2
201 CASTLEBAR,	299	166	12	8	5	2	2	29	2	3	6	7	11	13	8	27	30	25	5	.
202 CLAREMORRIS,	269	149	13	2	3	3	.	21	6	1	4	5	5	6	13	20	36	20	11	1
203 KILLALA,	70	37	6	1	.	1	.	8	1	.	3	1	3	1	2	1	4	6	5	2
204 SWINEFORD,	557	278	38	8	10	.	2	58	3	6	11	8	14	15	11	33	54	50	14	1
205 WESTPORT,	375	210	19	2	6	6	2	35	3	10	7	10	15	11	6	24	25	41	19	4
34. Roscommon Co.																				
206 ATHLONE, part of,	86	55	1	.	.	.	1	2	.	3	2	1	1	5	5	.	19	11	6	.
207 BALLINASLOE, part of,	34	15	1	.	1	.	.	2	2	.	3	.	1	1	.	1	3	.	2	.
208. BOYLE, part of,	190	137	15	4	3	1	.	23	3	1	7	3	10	8	7	15	23	29	6	2
209 CARRICK-ON-SHANNON, pt. of	51	43	3	1	1	.	.	5	1	1	.	3	7	2	2	3	7	5	6	1
210 CASTLEREAGH,	308	196	17	5	1	1	3	27	3	2	6	4	12	15	10	26	52	23	13	3
211 ROSCOMMON,	140	114	6	3	1	.	.	10	3	2	4	1	9	5	7	15	29	19	9	1
212 STROKESTOWN,	119	108	6	.	.	.	1	7	1	.	1	3	8	8	12	16	19	24	8	1
35. Sligo Co.																				
213 BOYLE, part of,	114	94	3	.	1	.	1	5	2	.	1	4	9	5	3	16	18	13	11	7
214 DROMORE, WEST,	130	84	3	.	.	1	.	4	4	5	1	4	3	2	5	6	25	14	8	3
215 SLIGO,	393	289	23	5	5	1	2	36	4	6	12	15	24	21	12	38	39	48	29	5
216 TOBERCURRY,	208	111	8	2	2	1	.	13	2	3	5	7	11	7	3	16	20	19	4	1

IRELAND.—DEATHS at different AGES registered in the year 1906—in the SUPERINTENDENT REGISTRARS' DISTRICTS.—MALES.

Number or Numbers of Union in preceding Abstract.	SUPERINTENDENT REGISTRARS' DISTRICTS.	MALES.																			
		TOTAL BIRTHS	TOTAL DEATHS	AGES AT DEATH.																85 and upwards	
				Under 1 year.	1	2	3	4	Under 5 years.	5—	10—	15—	20—	25—	35—	45—	55—	65—	75—		85—
43	Abbeyleix, . . .	185	149	19	3	2	5	.	29	8	3	.	3	6	11	10	16	27	21	13	2
123	Antrim, . . .	379	252	41	5	2	1	3	52	2	4	8	5	10	13	32	30	52	30	13	1
32, 35	Ardee, . . .	126	103	16	2	.	.	1	19	3	.	2	6	3	8	4	16	22	12	7	1
131	Armagh, . . .	503	428	46	9	1	4	1	61	9	4	9	9	22	28	32	51	96	82	18	7
48, 206	Athlone, . . .	279	180	24	5	1	2	.	32	4	2	6	6	14	4	11	18	39	30	11	3
11, 44	Athy, . . .	248	156	23	6	1	.	1	31	3	1	6	4	5	7	12	18	27	33	8	1
137	Bailieborough, . . .	161	119	9	2	1	3	2	17	2	.	3	2	5	8	6	10	33	24	8	1
198	Ballina, . . .	235	125	15	6	2	3	1	27	4	1	6	5	8	7	9	14	20	16	6	2
183, 207	Ballinasloe, . . .	210	180	13	5	4	.	1	23	2	.	4	7	20	19	19	13	41	21	9	2
199	Ballinrobe, . . .	231	135	17	1	1	1	.	20	3	.	2	13	5	4	8	20	26	23	7	4
124	Ballycastle, . . .	137	102	14	2	.	1	.	17	1	1	1	2	6	6	7	14	18	18	9	2
29, 49	Ballymahon, . . .	117	101	17	.	2	.	.	19	1	1	3	1	5	4	5	8	23	23	8	.
125	Ballymena, . . .	682	404	61	10	11	2	1	85	9	7	10	16	21	16	22	49	78	66	22	3
126	Ballymoney, . . .	354	199	23	7	2	.	2	34	2	4	3	9	12	9	14	22	44	38	8	.
114, 162, 193	Ballyshannon, . . .	194	154	18	3	3	.	.	24	.	2	1	8	8	9	13	17	30	28	11	3
63	Ballyvaghan, . . .	35	19	2	1	1	.	.	4	1	.	1	1	.	.	.	1	2	5	4	.
4	Balrothery, . . .	186	197	25	4	2	3	.	34	5	2	4	9	15	11	19	29	39	23	7	.
1, 12, 58	Baltinglass, . . .	148	109	4	3	1	.	.	8	1	1	1	1	7	4	14	14	32	22	3	1
132, 151	Banbridge, . . .	477	324	34	12	4	.	2	52	8	.	9	13	19	18	23	50	66	44	20	2
72	Bandon, . . .	196	124	12	3	1	2	1	19	5	3	3	13	9	2	12	17	17	15	9	.
73	Bantry, . . .	142	83	12	2	.	2	1	17	2	1	1	3	7	7	2	11	12	13	7	.
138, 194	Bawnboy, . . .	166	100	6	3	.	.	1	10	2	2	2	2	8	3	7	12	20	20	9	3
127, 136, 155	Belfast, . . .	6,093	3,800	915	297	111	62	42	1,427	100	82	133	129	282	324	371	451	336	134	27	4
200	Belmullet, . . .	187	88	12	4	3	.	2	21	2	2	6	5	8	5	7	5	10	14	.	3
21, 101	Birr, . . .	235	189	16	4	3	2	1	26	2	5	2	9	6	12	14	22	38	33	15	5
105	Borrisokane, . . .	84	63	7	2	3	3	.	15	.	1	.	1	4	5	5	5	13	12	1	1
208, 213	Boyle, . . .	312	212	20	2	4	1	.	27	4	3	4	11	10	8	6	30	35	53	17	4
90	Cahersiveen, . . .	234	123	15	6	.	.	1	22	3	3	8	3	7	7	8	18	17	22	5	.
16, 109	Callan, . . .	156	117	18	1	.	1	.	20	6	1	2	3	9	3	5	19	23	21	4	1
2, 45	Carlow, . . .	378	298	42	6	1	4	2	55	2	3	5	10	22	12	24	41	66	43	12	3
171	Carrickmacross, . . .	147	120	11	4	2	1	2	20	.	1	2	5	6	9	5	19	22	22	7	2
195, 209	Carrick-on-Shannon, . . .	162	125	7	2	1	.	3	13	4	.	2	1	10	8	7	12	24	29	11	4
17, 110, 116	Carrick-on-Suir, . . .	179	140	16	1	3	1	1	22	1	1	4	5	5	4	10	30	30	23	4	1
111	Cashel, . . .	208	163	20	2	1	1	.	24	3	2	1	5	9	17	17	18	37	17	11	2
201	Castlebar, . . .	325	146	13	4	1	1	2	21	4	3	3	6	10	13	10	14	29	23	9	1
133, 172	Castleblayney, . . .	293	271	25	10	4	2	.	41	7	9	3	8	9	15	16	35	66	39	18	5
18	Castlecomer, . . .	114	88	14	3	2	.	1	20	.	2	3	6	4	3	4	14	13	15	2	2
176	Castledearg, . . .	116	96	12	2	2	1	.	17	2	.	4	4	4	1	3	10	20	25	6	.
210	Castlereagh, . . .	340	184	12	5	1	.	1	19	3	5	3	6	9	9	12	25	53	23	14	3
74	Castletown, . . .	154	63	4	1	3	.	1	9	6	.	2	3	3	5	4	4	10	13	3	1
139	Cavan, . . .	343	268	26	6	6	2	2	42	3	3	8	8	16	8	16	27	50	59	24	4
5, 13	Celbridge, . . .	135	109	11	.	1	1	.	13	5	1	.	3	7	9	15	17	16	15	8	.
202	Claremorris, . . .	299	177	26	2	1	.	3	32	3	5	5	2	9	8	11	28	29	34	10	1
184	Clifden, . . .	216	97	6	2	.	.	1	9	3	4	5	5	4	5	8	10	23	17	3	1
112	Clogheen, . . .	173	105	6	1	1	.	.	8	4	1	5	1	10	8	7	12	23	19	7	.

IRELAND.—DEATHS at different AGES registered in the year 1906—in the SUPERINTENDENT REGISTRARS' DISTRICTS.—FEMALES.

Number or Numbers of Union in preceding Abstract.	SUPERINTENDENT REGISTRARS' DISTRICTS.	FEMALES.																			
		TOTAL BIRTHS.	TOTAL DEATHS.	AGES AT DEATH.																95 and upwards.	
				Under 1 year	1	2	3	4	Under 5 years.	5—	10—	15—	20—	25—	35—	45—	55—	65—	75—		85—
43	Abbeyleix,	152	124	8	3	2	3	.	16	2	1	1	1	6	6	6	18	30	27	10	.
123	Antrim,	342	273	23	7	1	2	2	35	11	10	6	9	18	17	28	35	45	39	18	2
32,35	Ardee,	125	106	7	3	1	1	.	12	3	1	2	3	10	8	8	12	25	11	7	4
131	Armagh,	515	454	37	12	6	3	1	59	8	11	9	12	34	33	38	65	84	66	29	6
48,206	Athlone,	266	178	11	7	.	2	4	24	.	5	5	8	15	14	14	11	36	31	15	.
11,44	Athy,	250	170	21	.	1	.	1	23	2	6	2	6	14	10	9	28	34	20	14	2
137	Bailieborough,	149	102	7	2	.	2	.	11	1	1	3	4	8	4	8	14	23	17	8	.
198	Ballina,	213	108	13	4	2	.	.	19	.	.	5	6	8	5	7	11	21	16	10	.
183,207	Ballinasloe,	186	147	15	2	1	.	1	19	3	3	6	7	12	9	16	14	33	12	9	4
199	Ballinrobe,	214	131	6	1	2	.	1	10	4	2	5	5	13	6	6	19	18	30	12	1
121	Ballycastle,	127	110	7	4	1	2	1	15	.	.	1	1	5	3	10	16	23	20	15	1
29,49	Ballymahon,	100	88	14	.	.	.	1	15	3	2	2	3	5	3	5	7	13	22	8	.
125	Ballymena,	595	418	34	6	4	.	4	48	9	7	10	21	30	23	24	51	83	72	34	6
126	Ballymoney,	298	205	18	2	4	1	2	27	4	4	6	11	7	8	9	19	40	48	17	5
144,162,193	Ballyshannon,	199	185	15	.	2	.	1	18	4	3	3	9	6	10	12	16	51	40	12	1
63	Ballyvaghan,	36	30	4	1	.	.	.	5	2	1	6	1	5	5	3	2
4	Balrothery,	179	173	12	.	3	.	.	15	4	4	3	6	14	16	19	32	31	24	4	1
1,12,58	Baltinglass,	141	116	9	2	2	2	1	16	3	.	5	3	8	5	4	15	27	21	6	3
132,154	Banbridge,	449	451	39	6	3	3	2	53	8	5	19	12	38	28	53	65	83	61	22	4
72	Bandon,	177	116	5	1	4	1	2	13	6	1	6	3	8	3	12	16	18	25	5	.
73	Bantry,	147	93	17	3	1	2	.	23	2	2	6	4	9	5	2	4	9	18	8	1
138,191	Bawnboy,	153	118	8	3	2	.	.	13	1	1	4	3	8	5	17	12	22	20	12	.
127,136,155	Belfast,	5,790	4,014	768	235	76	55	41	1,175	142	84	177	163	313	361	387	536	439	182	53	2
200	Belmullet,	151	55	3	1	1	2	.	7	2	.	2	4	2	4	3	9	4	10	6	2
24,104	Birr,	234	140	12	3	.	2	.	17	3	5	7	2	12	9	9	24	27	12	11	2
105	Borrisokane,	96	44	2	2	.	.	2	6	.	.	.	4	2	2	3	2	9	11	5	.
208,213	Boyle,	301	231	18	4	4	1	1	28	5	1	8	7	19	13	10	31	41	42	17	9
90	Cahersiveen,	262	88	15	4	1	1	1	22	4	2	1	2	10	6	3	7	12	17	1	1
16,109	Callan,	157	123	14	3	1	.	.	18	6	3	1	1	8	8	9	15	32	16	6	.
2,45	Carlow,	358	276	20	5	2	1	1	29	10	7	5	6	16	20	20	37	63	38	23	2
171	Carrickmacross,	153	139	15	6	7	3	2	33	3	1	4	5	7	3	8	23	22	24	6	.
195,209	Carrick-on-Shannon,	162	120	8	3	2	2	1	16	1	2	1	6	12	10	6	13	21	20	10	2
17,110,116	Carrick-on-Suir,	184	169	24	8	1	3	1	37	3	1	5	4	6	14	19	20	29	26	5	.
111	Cashel,	209	164	11	5	2	1	1	20	3	2	5	5	7	10	12	17	35	33	14	1
201	Castlebar,	299	166	12	8	5	2	2	29	2	3	6	7	11	13	8	27	30	25	5	.
133,172	Castleblayney,	235	255	15	5	6	5	2	33	7	6	10	7	16	7	16	39	52	47	10	5
18	Castlecomer,	126	97	12	7	1	.	1	21	2	4	2	3	7	4	6	10	13	15	8	2
176	Castledearg,	104	111	8	7	2	1	.	18	3	1	6	5	10	5	7	14	18	16	7	1
210	Castlereagh,	308	196	17	5	1	1	3	27	3	2	6	4	12	15	10	26	52	23	13	3
74	Castletown,	152	53	8	1	4	.	.	13	2	.	.	3	3	2	3	4	5	12	4	2
139	Cavan,	332	237	14	6	5	.	.	25	5	4	5	9	21	13	15	42	46	28	20	4
5,13	Celbridge,	144	89	7	2	3	1	1	14	2	1	3	2	5	6	8	18	12	12	4	2
202	Claremorris,	269	149	13	2	3	3	.	21	6	1	4	5	5	6	13	20	36	20	11	1
184	Clifden,	215	98	8	.	.	2	.	10	2	4	.	2	8	4	6	13	18	20	7	4
112	Clogheen,	167	100	7	4	2	1	1	15	4	.	4	.	6	7	6	17	25	11	5	.

IRELAND.—DEATHS at different AGES registered in the year 1906—in the SUPERINTENDENT REGISTRARS' DISTRICTS.—MALES—continued.

Number or Numbers of Union in preceding Abstract.	SUPERINTENDENT REGISTRARS' DISTRICTS.	MALES.																			
		TOTAL BIRTHS	TOTAL DEATHS.	AGES AT DEATH.																85 and upwards.	
				Under 1 year	1	2	3	4	Under 5 years.	5—	10—	15—	20—	25—	35—	45—	55—	65—	75—		85—
177	Clogher, . . .	135	116	8	5	3	4	1	21	2	1	2	2	6	5	4	15	23	25	9	1
75	Clonakilty, . . .	187	147	12	2	3	.	1	18	2	3	5	9	8	12	8	13	28	23	17	1
163,173	Clones, . . .	159	131	15	2	1	1	.	19	2	4	3	4	2	7	7	19	29	21	13	1
113,117	Clonmel, . . .	223	199	19	6	1	1	4	31	5	4	5	11	23	16	14	35	31	15	8	1
167	Coleraine, . . .	377	261	45	3	3	2	2	55	5	1	7	8	16	10	16	29	57	42	13	2
178	Cookstown, . . .	237	204	14	4	2	.	.	20	2	5	5	6	11	11	17	37	42	29	15	4
140,174	Cootehill, . . .	220	175	13	3	2	1	2	21	3	2	.	4	8	9	13	18	43	40	11	3
76	Cork, . . .	1,742	1,297	218	56	22	16	10	322	25	26	37	51	115	114	134	202	155	58	25	3
64	Corrofin, . . .	52	35	5	1	2	.	1	9	1	.	3	6	11	1	1	1
96	Croom, . . .	98	81	15	3	1	.	2	21	.	1	.	1	8	2	4	3	14	17	9	1
50	Delvin, . . .	65	47	3	.	1	.	.	4	.	.	2	3	4	1	.	11	8	9	5	.
91	Dingle, . . .	291	134	20	6	2	1	2	31	3	2	2	9	8	7	11	16	10	24	8	3
145	Donegal, . . .	207	147	21	2	1	1	1	26	9	.	4	3	10	6	7	14	27	31	9	1
156	Downpatrick, . . .	454	401	41	12	3	1	1	58	4	4	6	12	29	26	40	65	75	53	25	1
33,36	Drogheda, . . .	289	220	40	8	2	.	1	51	5	1	3	10	17	12	16	33	38	24	8	2
211	Dromore, West, . . .	137	85	7	2	1	1	.	11	4	1	2	6	8	4	1	9	18	16	5	.
6,9	Dublin, North, . . .	2,879	1,872	443	106	33	22	21	625	52	34	46	53	135	210	204	219	182	96	14	2
7,10	Dublin, South, . . .	2,994	2,475	481	145	51	31	27	735	63	38	60	87	206	231	292	337	259	125	40	2
34	Dundalk, . . .	405	294	42	12	7	2	3	66	7	5	10	16	17	24	21	38	50	28	10	2
146	Dunfanaghy, . . .	201	108	18	7	2	2	2	31	2	1	3	3	9	2	3	8	16	16	11	3
179	Dungannon, . . .	358	271	27	4	6	1	3	41	7	1	7	8	16	15	15	49	53	39	19	1
118	Dungarvan, . . .	161	132	16	3	2	.	2	23	1	1	1	10	10	4	6	16	24	31	4	1
77	Dunmanway, . . .	142	102	9	2	2	1	.	14	2	.	2	2	8	11	8	8	23	17	5	2
37	Dunshaughlin, . . .	73	53	2	.	1	.	1	4	.	1	3	.	3	3	5	4	16	12	2	.
14,25,38	Edenderry, . . .	157	127	9	4	1	1	1	16	1	1	4	3	5	5	8	14	26	32	10	2
65	Ennis, . . .	246	152	27	1	3	2	.	33	2	1	2	2	15	12	15	18	24	20	4	4
54	Enniscorthy, . . .	328	271	28	6	2	1	1	38	7	5	9	7	25	20	25	43	52	27	13	.
111,161	Enniskillen, . . .	312	236	22	3	2	.	1	28	5	4	11	5	16	13	22	25	52	34	17	1
66	Ennistimon, . . .	203	114	20	4	2	1	1	28	1	2	3	4	6	2	7	15	12	24	8	2
78	Fermoy, . . .	253	197	34	5	5	1	.	45	6	3	2	4	22	11	14	20	29	23	15	3
185	Galway, . . .	484	283	32	10	7	1	.	50	7	9	7	14	19	18	26	39	38	44	10	2
186	Glennamaddy, . . .	180	82	4	2	2	2	1	11	5	.	3	3	6	3	4	12	11	13	11	.
147	Glenties, . . .	438	218	37	7	5	6	2	57	7	3	3	9	16	9	9	14	33	31	20	7
55	Gorey, . . .	162	127	11	11	2	1	4	2	10	4	8	21	27	29	7	1
187	Gort, . . .	120	88	8	1	.	2	.	11	1	3	1	6	7	3	5	9	13	17	7	5
30,51,142	Granard, . . .	190	174	10	4	5	1	.	20	3	2	1	1	8	15	10	22	35	36	19	2
148	Inishowen, . . .	333	212	26	12	2	4	3	47	4	1	2	7	7	10	23	27	27	29	25	3
165,180	Irvinestown, . . .	126	105	7	1	1	1	.	10	3	1	1	2	5	5	9	15	24	21	8	1
79	Kanturk, . . .	274	199	32	6	2	1	3	44	4	3	5	7	6	3	10	22	31	44	14	6
39	Kells, . . .	128	114	8	5	.	.	3	16	3	1	.	3	7	2	6	11	24	29	12	.
92	Kenmare, . . .	159	71	9	1	2	1	1	14	1	.	2	5	9	1	3	5	12	12	6	1
157	Kilkeel, . . .	210	140	18	4	.	4	1	27	3	1	3	3	7	6	15	15	19	25	14	2
19	Kilkenny, . . .	296	209	30	3	5	1	1	40	5	1	5	8	16	15	20	33	35	25	6	.
67	Killadysert, . . .	107	71	6	2	1	1	1	11	.	1	4	1	2	2	4	10	15	12	7	2
203	Killala, . . .	102	42	6	2	.	.	.	8	.	.	2	1	4	1	1	5	6	10	4	.

IRELAND.—DEATHS at different AGES registered in the year 1906—in the SUPERINTENDENT REGISTRARS' DISTRICTS.—FEMALES—continued.

Number of Numbers of Union in preceding Abstract.	SUPERINTENDENT REGISTRARS' DISTRICTS.	FEMALES.																			
		TOTAL BIRTHS.	TOTAL DEATHS.	AGES AT DEATH.																	85 and upwards.
				Under 1 year	1	2	3	4	Under 5 years.	5—	10—	15—	20—	25—	35—	45—	55—	65—	75—	85—	
177	Clogher, . . .	122	126	4	4	3	.	.	11	1	.	1	4	8	5	9	21	30	25	8	3
75	Clonakilty, . . .	179	111	8	2	1	1	1	13	3	1	6	5	8	5	8	13	15	21	12	1
163, 173	Clones, . . .	163	128	12	1	3	1	.	17	.	2	2	5	5	3	12	20	31	17	14	.
113, 117	Clonmel, . . .	179	176	18	7	4	1	3	33	4	2	5	10	11	13	13	31	32	19	3	.
167	Coleraine, . . .	356	273	28	5	2	3	3	41	5	5	7	7	21	14	27	40	50	33	21	2
178	Cookstown, . . .	262	202	22	4	3	1	.	30	1	3	10	6	10	15	12	29	41	28	16	1
140, 171	Cootehill, . . .	181	161	7	2	2	1	.	12	1	3	4	4	5	18	13	24	35	29	11	2
76	Cork, . . .	1,598	1,254	178	52	20	12	8	270	24	24	38	61	105	103	124	208	174	92	29	2
61	Corrofin, . . .	46	26	1	.	1	.	.	2	.	2	1	1	.	1	1	1	4	6	6	1
96	Croom, . . .	106	78	5	.	.	2	.	7	3	.	4	2	8	5	7	9	14	14	3	2
50	Delvin, . . .	58	56	2	3	1	1	1	8	.	.	2	3	3	4	2	11	13	6	4	.
91	Dingle, . . .	259	101	8	9	1	4	.	22	1	2	4	8	7	11	7	8	11	13	6	1
145	Donegal, . . .	195	164	16	6	.	.	1	23	1	1	3	.	10	12	7	22	27	40	15	3
156	Downpatrick, . . .	399	374	29	8	4	8	1	50	7	7	9	11	29	21	31	59	61	60	27	2
33, 36	Drogheda, . . .	247	212	16	11	6	3	2	38	5	7	4	8	15	13	18	33	49	16	6	.
211	Dromore, West, . . .	130	84	3	.	.	1	.	4	4	5	1	4	3	2	5	6	25	14	8	3
6, 9	Dublin, North, . . .	2,658	1,923	383	104	33	30	15	565	47	35	52	61	148	186	206	254	218	119	32	.
7, 10	Dublin, South, . . .	2,897	2,575	377	141	47	30	17	612	72	59	76	72	203	229	282	375	328	201	54	12
31	Dundalk, . . .	359	290	27	12	4	3	1	47	8	2	15	9	17	20	18	45	62	34	10	3
116	Dunfanaghy, . . .	207	121	18	7	2	1	.	28	5	3	1	3	8	9	3	11	24	16	7	3
179	Dungannon, . . .	310	291	13	3	6	2	3	27	3	6	11	7	17	16	25	68	57	33	20	1
118	Dungarvan, . . .	148	150	12	5	1	.	.	18	4	1	6	1	13	7	8	16	37	32	7	.
77	Dunmanway, . . .	142	83	12	.	1	.	.	13	1	1	5	.	5	6	5	10	13	15	9	.
37	Dunshaughlin, . . .	71	42	.	1	1	.	.	2	2	1	.	1	1	5	2	7	8	11	2	.
14, 25, 38	Edenderry, . . .	159	127	6	1	4	.	2	13	3	3	4	6	4	6	12	12	22	33	8	1
65	Ennis, . . .	189	133	6	4	.	6	2	18	6	3	3	6	11	11	9	16	23	12	13	2
54	Enniscorthy, . . .	314	251	21	1	2	2	.	26	9	5	9	13	18	16	22	46	34	35	16	2
141, 164	Enniskillen, . . .	300	242	13	4	5	3	1	26	6	3	7	7	16	18	23	30	51	33	19	3
66	Ennistimon, . . .	184	111	9	1	1	2	1	14	3	2	2	5	6	4	10	11	13	27	12	2
78	Fermoy, . . .	241	154	11	4	3	1	2	21	.	4	2	4	13	11	13	24	26	23	10	3
185	Galway, . . .	438	302	38	8	6	3	4	59	6	12	11	8	22	21	20	32	61	39	9	2
186	Glennamaddy, . . .	165	105	6	.	2	3	1	12	3	2	5	2	7	5	2	15	19	27	6	.
117	Glenties, . . .	393	259	25	12	.	5	5	47	10	7	10	11	24	16	8	27	39	43	14	3
55	Gorey, . . .	150	121	9	1	1	1	.	12	1	1	3	1	4	9	10	15	29	23	12	1
187	Gort, . . .	116	74	9	2	.	1	1	13	1	3	2	.	5	4	7	9	10	17	2	1
30, 51, 142	Granard, . . .	234	188	14	4	.	1	3	22	2	3	1	3	7	12	17	24	36	32	25	4
148	Inishowen, . . .	331	228	14	7	5	5	3	34	4	6	9	8	17	10	17	30	37	42	13	1
165, 180	Irvinestown, . . .	144	106	4	3	.	.	.	7	.	3	2	2	9	7	6	10	21	25	11	3
79	Kanturk, . . .	264	182	20	7	4	3	3	37	3	3	3	6	13	9	9	23	29	30	14	3
39	Kells, . . .	136	90	9	4	1	1	2	17	3	2	1	5	4	3	4	16	14	17	3	1
92	Kenmare, . . .	140	84	6	.	1	.	1	8	3	4	4	1	6	3	6	6	17	18	7	1
157	Kilkeel, . . .	203	156	2	3	3	.	.	8	4	5	3	4	9	6	12	21	33	37	13	1
19	Kilkenny, . . .	282	207	21	3	4	4	4	36	4	6	4	3	19	10	24	33	36	21	10	1
67	Killadysert, . . .	86	56	5	.	3	1	.	9	1	2	2	2	2	3	1	5	9	12	7	1
203	Killala, . . .	70	37	6	1	.	1	.	8	1	.	3	1	3	1	2	1	4	6	5	2

IRELAND.—DEATHS at different AGES registered in the year 1906—in the SUPERINTENDENT REGISTRARS' DISTRICTS.—MALES—continued.

Number or Numbers of Union in preceding Abstract.	SUPERINTENDENT REGISTRARS' DISTRICTS.	MALES.																			
		TOTAL BIRTHS	TOTAL DEATHS.	AGES AT DEATH.																65 and upwards	
				Under 1 year	1	2	3	4	Under 5 years.	5—	10—	15—	20—	25—	35—	45—	55—	65—	75—		85—
93	Killarney, . . .	478	307	39	6	3	3	2	53	10	4	8	18	20	27	31	33	55	32	11	2
119	Kilmacthomas, . . .	78	45	3	.	1	.	.	4	.	.	1	.	1	2	4	5	10	14	1	.
80, 97	Kilmallock, . . .	351	199	39	6	4	2	2	53	4	1	3	6	17	6	15	20	22	32	13	7
68	Kilrush, . . .	305	205	21	11	2	5	.	39	2	1	3	3	15	6	16	9	37	49	21	4
81	Kinsale, . . .	167	108	12	1	.	1	2	16	1	1	5	5	9	6	7	15	24	13	6	.
128	Larne, . . .	423	242	25	8	4	1	3	41	5	7	10	8	13	15	17	33	39	37	17	.
119	Letterkenny, . . .	133	110	13	3	1	2	.	19	1	.	6	1	11	17	18	21	22	20	1	.
168	Limavady, . . .	231	161	22	3	2	1	4	32	1	3	5	2	1	6	14	20	40	26	13	1
69, 98	Limerick, . . .	867	594	98	33	14	9	7	161	13	9	15	19	18	47	41	79	90	47	17	5
129, 158	Lisburn, . . .	525	414	53	10	4	3	1	71	11	14	19	17	15	28	35	69	61	59	15	.
120	Lismore, . . .	124	93	7	2	1	.	2	12	2	.	3	1	11	4	3	14	17	22	2	2
166	Lisnaskea, . . .	202	109	13	4	.	1	1	19	3	3	3	2	5	7	10	11	17	15	13	1
94, 99	Listowel, . . .	428	274	46	10	1	3	2	62	3	6	5	12	18	18	16	22	42	45	21	4
150, 169	Londonderry, . . .	793	487	89	16	20	8	9	142	12	11	11	18	36	28	35	66	79	37	7	2
31	Longford, . . .	228	154	15	5	5	1	2	28	3	.	1	10	9	5	12	22	28	23	9	4
188	Loughrea, . . .	193	107	9	3	1	1	.	14	1	.	4	2	9	4	9	16	20	16	11	1
130, 134, 159	Lurgan, . . .	701	437	84	20	8	3	1	116	7	5	18	18	34	18	29	51	88	39	12	2
82	Macroom, . . .	263	160	18	2	5	.	.	25	2	2	5	10	19	9	8	13	25	29	11	2
170	Magherafelt, . . .	387	318	24	3	4	1	1	33	4	3	2	13	20	22	17	16	59	66	29	4
83	Mallow, . . .	259	180	25	3	4	2	.	34	3	2	5	7	9	5	11	29	34	29	7	2
196	Manorhamilton, . . .	248	160	17	1	3	1	4	26	2	1	5	4	9	6	7	16	27	42	13	2
84	Middleton, . . .	225	147	21	1	2	.	2	26	2	1	2	5	11	8	9	18	26	23	8	2
151	Millford, . . .	230	115	20	4	1	1	1	27	4	1	5	3	8	7	11	15	25	21	15	3
85	Millstreet, . . .	124	85	7	1	1	.	1	16	1	1	2	2	12	6	5	3	16	17	8	2
86, 100	Mitchelstown, . . .	146	112	18	4	.	.	1	23	2	.	2	2	5	1	9	11	23	22	5	1
197	Mohill, . . .	170	95	2	1	1	.	.	4	1	1	4	2	5	5	6	13	27	17	6	1
175	Monaghan, . . .	272	272	17	6	2	.	.	25	2	3	2	11	21	21	28	42	55	47	13	2
189	Mount Bellew, . . .	165	74	6	1	1	1	1	10	1	.	2	3	4	3	7	6	11	20	3	4
26, 46	Mountmellick, . . .	260	277	29	4	6	1	.	40	4	3	6	11	19	10	17	45	59	44	13	6
52	Mullingar, . . .	304	287	33	4	4	1	3	45	7	6	9	7	15	20	21	45	50	35	25	2
15, 59	Naas, . . .	461	295	42	10	5	4	1	62	3	5	8	14	24	15	22	38	47	49	7	1
40	Navan, . . .	153	127	15	4	1	1	.	21	1	2	2	6	8	6	14	18	30	12	6	1
106	Nenagh, . . .	230	205	26	4	.	.	1	31	2	3	4	8	13	7	15	29	49	27	13	1
101	Newcastle, . . .	290	184	30	6	3	1	.	40	3	1	8	6	10	8	9	20	34	35	10	.
3, 20, 56	New Ross, . . .	334	259	32	8	.	1	1	42	3	1	7	9	18	8	15	46	61	35	13	1
135, 160	Newry, . . .	582	482	59	5	14	2	3	83	14	6	14	15	29	27	34	78	91	64	24	3
161	Newtownards, . . .	572	365	60	18	11	6	5	100	11	7	7	13	16	23	29	42	52	51	14	.
41, 143	Oldcastle, . . .	159	110	16	1	.	2	1	20	3	.	3	6	10	1	13	7	27	15	5	.
181	Omagh, . . .	391	365	39	4	4	1	1	49	2	3	8	18	27	27	32	54	69	49	17	10
190	Oughterard, . . .	222	107	11	1	2	2	.	16	1	1	4	6	5	2	9	5	20	26	11	1
191	Portumna, . . .	94	61	7	.	.	1	.	8	.	.	3	1	1	1	5	6	13	15	4	1
8, 60	Rathdown, . . .	595	452	74	21	10	7	2	114	10	6	13	9	28	33	35	70	73	41	16	1
61	Rathdrum, . . .	341	249	44	2	3	2	.	51	4	5	1	8	11	12	18	41	57	30	8	.
102	Rathkeale, . . .	149	127	22	3	2	1	.	28	.	2	4	6	11	1	6	9	25	23	7	2
211	Roscommon, . . .	129	127	8	.	.	2	1	11	3	1	2	5	10	7	11	15	34	16	11	1

IRELAND.—DEATHS at different AGES registered in the year 1906—in the SUPERINTENDENT REGISTRARS' DISTRICTS.—FEMALES—continued.

Number or Numbers of Union in preceding Abstract.	SUPERINTENDENT REGISTRARS' DISTRICTS.	FEMALES.																			
		TOTAL BIRTHS.	TOTAL DEATHS.	AGES AT DEATH.																85 and upwards.	
				Under 1 year.	1	2	3	4	Under 5 years.	5—	10—	15—	20—	25—	35—	45—	55—	65—	75—		85—
93	Killarney.	431	228	19	10	4	3	6	12	4	4	7	14	22	11	17	23	36	29	17	2
119	Kilmacthomas,	75	51	5	5	.	.	.	3	4	6	1	6	14	9	2	1
80, 97	Kilmallock,	291	195	21	5	3	1	3	36	4	5	5	5	10	6	11	29	34	32	17	1
68	Kilrush,	271	177	19	6	3	3	1	32	4	5	6	8	8	7	7	19	23	35	20	3
81	Kinsale,	152	129	10	3	1	3	.	17	2	7	6	3	10	9	15	11	20	21	7	1
128	Larne,	440	247	29	3	3	1	1	37	6	3	10	5	24	17	18	35	39	40	12	1
119	Letterkenny,	120	110	6	1	2	.	.	9	2	3	5	5	14	4	7	16	15	21	7	2
168	Limavady,	215	189	13	2	.	2	2	19	3	4	6	3	13	16	16	25	39	31	13	1
69, 98	Limerick,	824	589	80	25	11	7	7	133	17	21	22	26	38	41	19	84	79	58	20	1
129, 158	Lisburn,	510	443	56	9	1	2	2	73	10	5	25	17	34	38	38	60	68	57	17	1
120	Lismore,	104	112	5	2	1	2	1	11	2	6	2	4	10	2	7	20	19	20	5	4
166	Lisnaskea,	182	132	9	5	3	.	1	18	1	1	2	6	7	4	8	19	29	25	10	2
94, 99	Listowel,	402	270	30	5	2	4	4	45	.	13	9	17	14	20	26	28	35	37	23	3
150, 169	Londonderry,	824	638	83	41	19	13	7	163	20	15	14	34	55	45	71	78	77	49	16	1
31	Longford,	219	143	11	3	3	3	3	26	.	2	3	3	8	6	17	18	30	19	7	4
188	Loughrea,	183	94	3	.	.	1	.	4	1	1	.	4	7	4	5	11	28	18	10	1
130, 134, 159	Lurgan,	641	555	46	16	11	13	3	89	17	14	21	20	41	16	48	81	93	69	12	4
82	Macroom,	223	148	19	2	3	1	.	25	2	7	8	2	8	7	9	16	21	32	9	2
170	Magherafelt,	396	331	20	9	3	.	2	34	7	6	5	9	19	20	23	31	88	66	17	6
83	Mallow,	238	180	20	3	.	1	2	26	6	5	9	4	17	8	11	35	30	20	8	1
196	Manorhamilton,	236	132	7	3	6	1	.	17	2	.	3	7	10	7	17	10	21	26	11	1
81	Middleton,	183	157	12	3	.	1	1	17	4	4	8	6	11	7	4	28	30	27	10	1
151	Millford,	194	118	9	.	2	1	.	12	2	1	10	5	9	9	6	15	18	22	8	1
85	Millstreet,	128	64	5	.	3	.	.	8	2	.	1	.	7	1	7	10	15	9	4	.
86, 100	Mitchelstown,	143	118	13	2	4	1	.	20	1	2	4	5	5	6	13	14	26	16	5	1
197	Mohill,	191	128	12	3	1	1	1	18	3	1	6	5	9	7	11	14	28	17	9	.
175	Monaghan,	254	307	16	8	4	3	.	31	2	.	8	5	30	19	29	41	70	52	16	4
189	Mount Bellew,	153	90	3	2	1	1	1	8	4	3	1	2	8	7	2	6	24	16	7	2
26, 16	Mountmellick,	237	231	15	1	4	1	.	21	5	4	14	12	16	12	19	39	42	33	12	2
52	Mullingar,	258	219	27	6	2	1	2	38	5	2	6	8	23	6	13	25	31	40	17	5
15, 59	Naas,	425	227	42	5	4	1	1	53	3	6	5	5	17	16	20	30	33	27	10	2
40	Navan,	157	126	17	1	1	.	1	20	2	2	2	7	11	10	12	19	21	16	3	1
106	Nenagh,	204	156	20	5	2	.	4	28	.	3	9	4	7	11	13	21	21	23	14	2
101	Newcastle,	260	170	21	4	.	1	1	27	3	4	6	8	23	4	5	11	27	36	14	2
3, 20, 56	New Ross,	322	249	24	2	7	2	.	35	5	5	8	10	20	21	20	29	51	26	15	4
135, 160	Newry,	517	467	39	13	8	5	2	67	9	7	16	15	29	30	43	81	87	62	20	1
161	Newtownards,	513	462	59	14	6	4	2	85	12	12	13	20	28	29	29	52	93	74	14	1
41, 113	Oldcastle,	138	96	6	1	.	1	1	9	2	.	1	1	8	6	7	13	14	23	11	1
181	Omagh,	346	372	22	4	3	2	2	33	3	1	15	16	22	31	31	61	78	59	19	3
190	Oughterard,	216	101	11	6	.	.	.	17	9	.	5	2	10	5	3	14	19	10	6	1
191	Portumna,	83	47	3	2	.	2	.	7	.	.	1	.	3	.	.	4	12	16	3	1
8, 60	Rathdown,	554	504	57	8	6	5	3	79	12	13	8	10	32	28	55	77	86	70	31	3
61	Rathdrum,	310	207	22	6	1	1	2	32	2	.	4	11	12	20	17	32	37	30	10	.
102	Rathkeale,	139	111	10	5	1	2	.	18	1	3	5	2	10	5	4	12	13	25	12	1
211	Roscommon,	140	114	6	3	1	.	.	10	3	2	4	1	9	5	7	15	29	19	9	1

IRELAND.—DEATHS at different AGES registered in the year 1906—in the SUPERINTENDENT REGISTRARS' DISTRICTS.—MALES—continued.

Number or Numbers of Union in preceding Abstract.	SUPERINTENDENT REGISTRARS' DISTRICTS.	MALES.																			
		TOTAL BIRTHS.	TOTAL DEATHS.	AGES AT DEATH.																85 and upwards.	
				Under 1 year.	1	2	3	4	Under 5 years.	5—	10—	15—	20—	25—	35—	45—	55—	65—	75—		85—
27, 47, 107	Roscrea, . . .	160	133	14	1	1	1	.	17	2	3	3	1	6	9	8	14	30	26	13	1
70	Scarriff, . . .	88	79	5	.	2	2	1	10	1	2	4	2	2	7	.	10	17	15	8	1
62	Shillelagh, . . .	84	65	9	.	1	1	.	11	.	1	3	.	4	3	3	8	14	12	6	.
87	Skibbereen, . . .	276	161	22	5	3	2	1	33	6	2	6	3	8	9	11	13	27	30	11	2
88	Skull, . . .	89	62	5	.	.	1	.	6	.	.	.	7	6	6	6	4	12	7	8	.
215	Sligo, . . .	376	315	31	2	7	5	.	48	1	5	10	15	38	22	20	24	61	50	20	1
152, 182	Strabane, . . .	374	285	38	12	4	3	1	58	8	5	9	7	20	14	19	46	46	34	17	2
153	Stranorlar, . . .	130	105	9	1	2	.	.	12	1	3	4	1	6	7	5	13	17	18	17	1
212	Strokestown, . . .	149	111	11	.	2	.	1	14	1	1	4	3	9	9	5	12	18	22	12	1
204	Swineford, . . .	604	292	38	10	3	1	2	51	6	7	6	4	19	9	15	39	53	63	15	2
21	Thomastown, . . .	127	100	10	3	1	1	.	15	5	.	2	5	4	5	8	14	24	13	4	1
108	Thurles, . . .	241	157	18	2	1	2	2	25	1	1	2	9	5	10	15	20	25	25	18	1
103, 111	Tipperary, . . .	368	313	50	7	5	3	3	68	4	4	6	14	21	21	20	33	57	47	12	6
216	Toberourry, . . .	203	122	7	3	2	1	1	14	1	2	4	8	5	8	9	15	20	28	7	1
95	Tralee, . . .	527	245	34	4	4	2	1	45	1	6	9	9	21	21	17	23	45	37	10	1
42	Trim, . . .	153	102	9	2	1	.	1	13	1	.	.	6	8	6	7	16	22	16	6	1
192	Tuam, . . .	354	169	16	2	4	3	1	26	3	4	4	10	9	8	6	16	29	38	14	2
71	Tulla, . . .	89	60	3	1	.	.	.	4	1	.	1	3	2	2	5	6	12	11	11	2
28, 53	Tullamore, . . .	230	186	21	9	5	2	2	39	6	2	4	1	10	18	10	17	30	33	12	4
22, 115	Urlingford, . . .	107	62	10	2	1	.	1	14	.	1	1	.	2	3	5	8	16	7	5	.
23, 121	Waterford, . . .	526	426	67	14	8	4	4	97	13	10	15	23	37	36	34	51	62	34	13	1
205	Westport, . . .	430	199	40	3	3	3	2	51	5	5	5	10	10	6	12	18	25	33	14	5
57	Wexford, . . .	408	310	49	12	3	.	.	64	3	10	11	16	15	16	21	38	61	36	15	4
89, 122	Youghal, . . .	140	162	7	.	2	1	.	10	2	2	2	5	18	22	17	26	24	26	7	1

IRELAND.—DEATHS at different AGES registered in the year 1906—in the SUPERINTENDENT REGISTRARS' DISTRICTS.—FEMALES—continued.

Number or Numbers of Union in preceding Abstract.	SUPERINTENDENT REGISTRARS' DISTRICTS.	FEMALES.																			
		TOTAL BIRTHS	TOTAL DEATHS.	AGES AT DEATH.																85 and upwards.	
				Under 1 year.	1	2	3	4	Under 5 years.	5—	10—	15—	20—	25—	35—	45—	55—	65—	75—		85—
27, 47, 107	Roscrea, . . .	158	120	7	2	1	2	1	13	3	2	7	.	6	4	10	16	16	27	12	1
70	Scarriff, . . .	107	62	2	3	1	1	.	7	.	.	1	1	7	4	4	8	8	15	5	2
62	Shillelagh, . . .	80	60	6	1	.	.	.	7	.	2	2	.	2	1	7	6	13	14	5	1
87	Skibbereen, . . .	265	145	16	5	4	2	1	28	4	3	4	4	15	9	10	17	26	15	5	5
88	Skull, . . .	83	62	5	2	1	.	.	8	.	1	2	.	8	5	5	8	12	6	7	.
215	Sligo, . . .	393	289	23	5	5	1	2	36	4	6	12	15	24	21	12	38	39	48	29	5
152, 182	Strabane, . . .	440	321	32	3	10	2	3	50	4	6	12	10	20	23	33	61	51	37	12	2
153	Stranorlar, . . .	132	112	4	1	2	1	1	9	1	2	2	4	8	10	10	13	25	20	8	.
212	Strokestown, . . .	119	108	6	.	.	.	1	7	1	.	1	3	8	8	12	16	19	24	8	1
201	Swineford, . . .	557	278	38	8	10	.	2	58	3	6	11	8	14	15	11	33	54	50	14	1
21	Thomastown, . . .	130	81	9	1	1	1	.	12	1	.	5	5	7	5	2	11	11	18	4	.
108	Thurles, . . .	251	160	16	1	4	2	.	23	3	4	5	5	16	10	17	18	24	22	10	3
103, 114	Tipperary, . . .	316	251	27	5	3	2	1	38	5	6	4	9	18	15	21	42	50	28	15	3
216	Tobercurry, . . .	208	111	8	2	2	1	.	13	2	3	5	7	11	7	3	16	20	19	4	1
95	Tralee, . . .	467	254	29	8	5	.	1	43	4	3	9	12	24	18	22	29	41	36	10	3
42	Trim, . . .	125	111	8	1	1	.	.	10	1	1	3	5	9	9	6	16	25	18	6	2
192	Tuam, . . .	296	197	8	6	2	1	3	20	14	8	4	6	14	11	6	30	42	29	12	1
71	Tulla, . . .	76	70	3	1	.	1	1	6	3	.	2	.	1	3	4	6	17	14	8	3
28, 53	Tullamore, . . .	242	151	18	3	4	3	1	29	7	8	7	7	7	12	8	16	22	22	6	.
22, 115	Urlingford, . . .	84	64	10	1	.	.	.	11	.	1	1	1	4	3	5	5	17	14	1	1
23, 121	Waterford, . . .	459	411	45	21	7	7	5	85	10	14	18	14	35	25	39	61	80	47	12	1
205	Westport, . . .	375	210	19	2	6	6	2	35	3	10	7	10	15	11	6	24	25	11	19	4
57	Wexford, . . .	395	336	38	9	4	5	3	59	13	9	9	14	10	21	38	43	55	49	16	.
89, 122	Youghal, . . .	112	111	6	1	1	1	1	10	3	1	6	5	8	16	15	24	22	22	9	.

IRELAND.—CAUSES of DEATH at different Periods of Life in the Year 1906.—MALES.

NOTE.—The names of causes of death printed in italics in this and the following tables of deaths by diseases should be avoided, when possible, in Medical Certificates.

CAUSES OF DEATH.	MALES.																					
	ALL AGES.	AGES AT DEATH.																				
		0-3 Months.	3-6 Months.	6-12 Months.	Total under 1 year.	1	2	3	4	Total under 5 years.	5-	10-	15-	20-	25-	35-	45-	55-	65-	75-	85-	95 and upwards.
TOTAL DEATHS (All Causes).	37,131	3,199	974	1,286	5,459	1,296	622	354	282	8,013	765	566	961	1,309	2,547	2,430	2,975	4,685	6,076	4,741	1,751	312
A.*—GENERAL DISEASES,	13,952	970	413	655	2,038	724	329	173	162	3,426	476	363	696	1,010	1,819	1,375	1,348	1,537	1,278	520	100	4
B.*—DISEASES OF SPECIAL ORGANS.																						
I. Diseases of Nervous System,	2,255	474	152	153	779	134	65	40	23	1,011	82	64	65	49	105	160	172	203	210	78	25	1
II. „ Organs of Special Sense,	29	.	.	2	2	1	3	.	1	7	.	3	4	3	1	1	5	2	3	.	.	.
III. „ Heart,	3,985	5	2	4	11	5	4	2	4	26	14	34	50	51	151	247	385	900	1,253	732	134	8
IV. „ Blood Vessels,	1,465	1	.	1	2	1	.	1	.	4	4	4	4	6	32	83	150	320	490	305	55	8
V. „ Respiratory System,	4,185	228	153	237	618	254	111	64	43	1,090	68	19	29	26	83	101	304	741	1,022	551	139	12
VI. „ Digestive System,	2,032	218	118	135	471	82	19	26	19	617	51	27	30	49	94	170	218	292	322	145	17	.
VII. „ Lymphatic and Ductless Glands,	36	1	2	3	1	.	2	3	6	6	8	1
VIII. „ Urinary System,	1,256	4	1	1	6	8	5	4	3	26	10	14	17	22	73	92	156	285	324	189	46	2
IX. „ Generative System,	4	1	.	1	1	1	.	.	.
X. „ Pregnancy and Childbirth,
XI. „ Locomotor System,	50	.	1	1	2	4	1	.	.	7	1	2	4	1	5	8	4	3	9	4	2	.
XII. „ The Skin,	62	8	4	7	19	3	1	.	.	23	1	1	1	2	3	3	3	11	8	4	1	1
C.*—OTHER SPECIFIED DISEASES.
D.*—CAUSES ILL-DEFINED OR NOT SPECIFIED.	6,551	1,238	124	82	1,444	49	32	8	6	1,539	12	4	7	14	13	24	40	219	1,015	2,170	1,221	273
E.*—VIOLENT DEATHS.	1,269	53	6	8	67	35	49	34	19	204	45	31	52	73	162	159	184	163	140	42	11	3
Small-pox— { Vaccinated,
{ Not Vaccinated,
{ Doubtful,
Cow-pox and other effects of Vaccination,	1	.	.	1	1	1
Chicken-pox,	3	1	.	1	.	2	.	1
Measles (Morbilli),	213	3	8	41	55	74	28	14	11	182	17	7	3	1	2	.	1
Epidemic Rose Rash,
Scarlet Fever,	75	.	1	1	2	8	9	11	9	39	14	6	3	4	4	3	2
Typhus,	48	1	.	.	.	1	.	2	7	10	3	8	11	5	1	.	.	.
Plague,
Relapsing Fever,
Influenza,	466	8	6	8	22	14	4	2	2	44	12	5	9	15	18	28	51	94	116	55	19	.
Whooping-cough,	420	48	49	96	193	117	42	20	17	339	29	2
Mumps,	7	.	1	.	1	3	.	.	1	5	2
Diphtheria,	162	.	1	7	8	23	28	21	18	98	45	12	5	.	1	.	1
Cerebro-spinal Fever,	4	1	1	1	.	1
Pyæzias† (origin uncertain),	16	1	.	1	2	4	1	1	2	1	.	1	2	1	1	.	.
Enteric Fever,	220	.	.	2	2	3	3	1	3	12	11	21	28	34	49	37	21	5	2	.	.	.
Asiatic Cholera,
Food, Ptomaine-poisoning,	3	1	.	.	.	1	1	1
Diarrhoea due to Food,‡	6	3	.	3	6	6
Epidemic Diarrhoea. Infective Enteritis.	290	61	82	77	220	40	9	6	1	276	3	2	.	.	1	.	3	1	2	2	.	.
Diarrhoea (not otherwise defined),	560	124	101	101	326	66	11	5	2	410	8	1	2	3	9	17	16	28	40	22	4	.
Dysentery,	18	1	4	3	8	3	.	.	.	11	.	.	.	1	.	.	3	3
Tetanus,	30	16	.	.	16	1	1	.	.	18	2	3	1	.	1	1	1	2	1	.	.	.
Malaria,	5	1	2	.	.	2	.	.	.
Rabies, Hydrophobia,
Glanders,
Anthrax (Splenic Fever),

* The grouping in this Summary is for convenience of tabling merely: it must not be regarded as a classification.

† Formerly described as "Simple Continued Fever."

‡ As returned.

IRELAND.—CAUSES of DEATH at different Periods of Life in the Year 1906.—FEMALES.

CAUSES OF DEATH.	FEMALES.																					
	ALL AGES.	AGES AT DEATH.																				
		0-3 Months.	3-6 Months.	6-12 Months.	Total under 1 year.	1	2	3	4	Total under 5 years.	5-	10-	15-	20-	25-	35-	45-	55-	65-	75-	85-	95 and upwards.
TOTAL DEATHS (All Causes).	37,296	2,318	828	1,039	4,185	1,201	582	395	271	6,634	866	752	1,195	1,288	2,701	2,557	3,076	5,047	6,174	4,848	1,864	294
A.*—GENERAL DISEASES,	13,704	732	377	548	1,657	670	304	215	136	2,982	528	544	941	998	1,864	1,438	1,259	1,453	1,153	468	71	5
B.*—DISEASES OF SPECIAL ORGANS.																						
I. Diseases of Nervous System.	1,915	350	96	121	567	122	56	44	26	815	78	50	68	50	91	109	179	183	180	91	20	1
II. „ Organs of Special Sense.	38	2	1	.	3	2	.	2	1	8	5	5	5	4	1	.	3	2	4	1	.	.
III. „ Heart.	4,336	1	1	1	3	3	2	.	3	11	31	39	55	66	178	290	546	1,084	1,278	605	135	18
IV. „ Blood Vessels.	1,721	1	.	.	1	1	3	3	1	9	.	2	7	14	29	82	225	441	520	309	76	7
V. „ Respiratory System.	4,498	191	137	180	508	224	110	69	47	958	83	22	37	27	70	141	330	941	1,132	614	131	12
VI. „ Digestive System.	1,854	118	88	99	305	70	29	24	16	444	39	34	37	57	124	134	231	353	264	115	22	.
VII. „ Lymphatic and Ductless Glands.	67	1	.	.	1	2	3	1	4	11	12	9	9	10	5	.	.
VIII. „ Urinary System.	699	2	3	2	7	2	5	2	4	20	20	17	15	30	82	101	126	134	109	40	5	.
IX. „ Generative System.	118	1	1	.	.	2	.	1	4	2	15	29	31	16	13	5	.	.
X. „ Pregnancy and Childbirth.	373	5	20	178	153	17
XI. „ Locomotor System.	55	.	.	1	1	.	1	1	1	4	.	3	3	2	5	9	6	12	6	4	1	.
XII. „ The Skin.	55	10	1	1	12	2	.	1	.	15	1	.	.	.	1	.	4	9	13	9	3	.
C.*—OTHER SPECIFIED DISEASES.
D.*—CAUSES ILL-DEFINED OR NOT SPECIFIED.	7,257	870	110	73	1,053	67	36	14	11	1,181	22	9	7	7	22	30	64	341	1,415	2,335	1,375	249
E.*—VIOLENT DEATHS,	606	41	14	13	68	37	34	20	25	184	57	23	10	7	30	29	46	69	77	47	25	2
Small-pox— { Vaccinated,
{ Not Vaccinated,
{ Doubtful,
Cow-pox and other effects of Vaccination.	1	1	.	.	.	1
Chicken-pox.	6	3	.	2	5	5	1
Measles (Morbilli).	175	3	10	26	39	55	19	14	7	134	15	9	9	3	3	1	.	.	1	.	.	.
Epidemic Rose Rash.	1	1	.	.	1	1
Scarlet Fever.	74	.	.	2	2	6	8	7	6	29	24	5	.	2	12	2
Typhus.	38	1	.	.	1	.	2	6	7	7	4	5	4	1	1	.	.
Plague.
Relapsing Fever.	1	1
Influenza.	512	4	4	6	14	8	6	4	3	35	12	11	10	13	22	23	57	118	143	56	12	.
Whooping-cough.	509	52	58	110	220	130	62	30	24	466	41	2
Mumps.	6	1	.	2	3	3
Diphtheria.	187	4	.	9	13	34	17	24	20	108	49	19	4	1	2	.	4
Cerebro-spinal Fever.	8	1	1	2	.	2	2	.	1	.	1
Pyrexia† (origin uncertain).	14	1	.	.	.	1	3	2	1	1	2	2	1	1
Enteric Fever.	174	.	1	1	2	.	5	.	3	10	10	13	24	34	37	21	15	4	4	2	.	.
Asiatic Cholera.
Food, Ptomaine-poisoning.	3	1	2
Diarrhoea due to Food,‡	5	3	1	.	4	4	1	.	.
Epidemic Diarrhoea, Infective Enteritis.	247	44	69	65	178	44	2	4	2	230	1	.	.	.	1	.	2	7	4	2	.	.
Diarrhoea (not otherwise defined).	526	104	88	91	283	55	12	11	6	367	7	2	1	1	8	10	20	37	45	23	4	1
Dysentery.	23	.	.	1	1	2	.	1	.	4	1	.	.	.	1	.	4	4	8	1	.	.
Tetanus.	12	8	.	.	8	8	1	1	.	.	1	.	1
Malaria.	2	1	1	.
Rabies, Hydrophobia.
Glanders.
Anthrax (Splenic Fever).

*The grouping in this Summary is for convenience of tabling merely: it must not be regarded as a classification.
 † Formerly described as "Simple Continued Fever."
 ‡ As returned.

IRELAND.—CAUSES of DEATH at different Periods of Life in the Year 1906.—MALES—continued.

CAUSES OF DEATH.	MALES.																						
	ALL AGES.	AGES AT DEATH.																					
		0-3 Months.	3-6 Months.	6-12 Months.	Total under 1 year.	1	2	3	4	Total under 5 years.	5	10	15	20	25	35	45	55	65	75	85	85 and upwards.	
Syphilis,	69	16	6	11	33	12	2	1	.	48	.	.	.	1	7	8	1	2	2	.	.	.	
Gonorrhoea,	5	1	2	.	1	1	
Puerperal Septicæmia Puerperal Septic Intoxication.	
Puerperal Pyæmia,	
Phlegmasia Alba Dolens,	
Puerperal Fever (not otherwise defined).	
Infective Endocarditis,	8	3	3	.	1	1	
Pneumonia {	Lobar,	101	1	.	2	3	2	.	1	2	8	1	.	5	6	14	17	16	19	12	3	.	.
	Broncho,	619	41	41	98	180	103	25	12	13	333	16	5	7	7	18	16	45	70	71	25	6	.
	Epidemic,	1	1	1
	Not defined,	1,498	21	23	45	89	52	22	13	14	190	36	16	12	19	130	151	226	270	253	114	19	2
Erysipelas,	57	5	2	2	9	1	.	.	.	10	.	2	1	2	2	6	10	7	11	4	1	1	
Septicæmia, Septic Intoxication (not Puerperal)	39	3	.	1	4	2	1	1	.	8	3	3	2	.	7	2	2	8	3	1	.	.	
Pyæmia (not Puerperal),	16	2	.	2	2	.	2	2	1	5	.	.	.	
Phlegmon, Carbuncle (not Anthrax),	47	3	1	1	5	.	.	1	.	6	.	1	3	1	3	4	7	12	7	3	.	.	
Phagedæna,	2	1	.	.	1	.	.	.	
Other Infective Processes,	53	6	.	1	7	1	.	1	.	9	3	4	2	2	9	4	5	6	7	1	1	.	
Pulmonary Tuberculosis (Tuberculous Phthisis).	1,660	3	2	9	14	11	9	4	6	44	30	45	165	254	475	311	189	101	43	3	.	.	
Phthisis (not otherwise defined),	2,752	.	.	5	5	11	11	6	3	36	20	72	256	476	817	470	309	196	93	7	.	.	
Tuberculous Meningitis,	394	9	15	47	71	51	34	24	16	196	92	40	33	17	5	4	3	4	
Tuberculous Peritonitis,	135	5	7	7	19	14	6	6	4	49	26	11	17	6	8	6	4	5	3	.	.	.	
Tabes Mesenterica,	84	5	6	19	30	13	10	2	10	65	12	3	3	1	
Lupus,	3	1	.	.	1	1	.	.	.	
Tubercle of other Organs,	352	4	5	4	13	7	15	5	7	47	22	36	12	48	62	32	21	27	8	7	.	.	
General Tuberculosis,	411	18	18	28	64	45	35	6	13	163	35	39	32	34	42	23	21	16	6	.	.	.	
Scrofula,	29	.	2	1	3	1	2	1	.	7	2	2	4	3	4	3	3	1	
Parasitic Diseases,	17	4	4	.	8	.	2	.	1	11	5	.	.	.	1	
Starvation,	
Scurvy,	2	2	
Alcoholism. Delirium Tremens,	174	2	2	38	56	31	25	17	3	.	.	
Opium, Morphia-habit,	
Industrial Poisoning:—																							
By Lead,	3	1	.	1	.	.	1	.	.	.	
„ Phosphorus,	
„ Arsenic and other Metals,	
Rheumatic Fever, Acute Rheumatism,	66	1	.	1	7	10	5	4	12	9	6	7	3	2	.	.	
Rheumatism of Heart,	15	1	.	1	1	1	2	.	4	.	1	3	2	.	.		
Chronic Rheumatism,	162	1	.	.	.	3	3	12	36	49	44	14	.	
Rheumatic Arthritis, Rheumatic Gout,	23	1	1	5	9	6	1	.		
Gout,	8	3	1	3	1	.	.		

IRELAND.—CAUSES of DEATH at different Periods of Life in the Year 1906.—FEMALES—continued.

CAUSES OF DEATH.	FEMALES.																					
	ALL AGES.	AGES AT DEATH.																		95 and upwards.		
		0-3 Months.	3-6 Months.	6-12 Months.	Total under 1 year.	1	2	3	4	Total under 5 years.	5-	10-	15-	20-	25-	35-	45-	55-	65-		75-	85-
Syphilis,	60	19	15	7	41	8	1	.	.	50	1	2	1	1	.	2	1	2	.	.	.	
Gonorrhœa,	
Puerperal Septicæmia Puerperal Septic Intoxication.	131	1	19	79	34	1	
Puerperal Pyæmia,	6	4	2	
Phlegmasia Alba Dolens,	16	8	8	
Puerperal Fever (not otherwise defined).	78	1	13	42	19	3	
Infective Endocarditis,	13	2	3	1	2	2	.	1	2	.	.	
Pneumonia {	Lobar,	63	.	.	1	1	2	.	1	4	1	1	3	4	6	9	9	12	14	.	.	
	Broncho,	501	30	27	52	109	75	34	18	8	244	20	9	4	8	11	23	34	61	58	22	7
	Epidemic,	1	1
	(Not defined,	1,012	16	11	46	73	48	22	13	7	163	31	19	27	27	83	106	117	179	162	86	12
Erysipelas,	45	4	1	.	5	.	1	.	1	7	1	1	3	.	2	4	6	6	11	3	1	
Septicæmia, Septic Intoxication (not Puerperal)	20	1	1	.	.	2	.	1	1	3	2	2	2	2	4	1	.	
Pyæmia (not Puerperal),	7	2	.	2	2	1	.	.	
Phlegmon, Carbuncle (not Anthrax),	24	1	.	1	2	2	1	.	.	5	.	.	.	3	1	4	4	4	3	.	.	
Phagedæna,	3	1	.	2	
Other Infective Processes,	39	2	.	3	5	.	1	.	.	6	3	4	3	1	5	5	4	3	4	1	.	
Pulmonary Tuberculosis (Tuberculous Phthisis).	1,711	1	2	6	9	8	10	4	4	35	41	79	258	247	497	290	153	82	28	1	.	
Phthisis (not otherwise defined),	2,810	.	4	4	8	10	11	5	3	37	49	171	393	467	784	486	222	141	51	9	.	
Tuberculous Meningitis,	403	5	24	35	64	56	32	26	12	190	86	50	37	16	17	6	.	1	.	.	.	
Tuberculous Peritonitis,	164	1	3	8	12	11	8	6	3	40	23	25	19	15	16	12	5	8	1	.	.	
Tabes Mesenterica,	83	4	3	6	13	17	10	8	2	50	13	7	4	1	4	2	1	1	.	.	.	
Lupus,	9	1	.	.	2	1	2	1	2	
Tubercle of other Organs,	281	4	4	5	13	8	6	4	1	32	15	37	37	31	43	33	24	19	9	1	.	
General Tuberculosis,	447	13	24	22	59	42	21	14	10	146	53	44	52	40	44	36	11	13	7	1	.	
Scrofula,	28	.	1	1	2	2	1	2	1	8	4	1	3	3	2	3	1	2	1	.	.	
Parasitic Diseases,	12	3	2	.	5	2	1	2	1	11	.	.	1	
Starvation,	1	.	1	.	1	1	
Scurvy,	1	1	
Alcoholism Delirium Tremens,	35	6	9	12	7	1	.	.	
Opium, Morphia-habit,	
Industrial Poisoning:—																						
By Lead,	
„ Phosphorus,	
„ Arsenic and other Metals,	
Rheumatic Fever, Acute Rheumatism,	70	.	.	1	1	1	.	1	.	3	7	8	7	7	7	9	9	8	4	1	.	
Rheumatism of Heart,	33	1	.	1	1	.	3	3	5	6	4	4	4	2	.	
Chronic Rheumatism,	257	1	.	1	5	10	29	64	87	50	8	
Rheumatic Arthritis, Rheumatic Gout,	55	3	7	18	21	5	1	.	
Gout,	4	1	.	.	1	2	.	.	

IRELAND.—CAUSES of DEATH at different Periods of Life in the Year 1906.—MALES—continued.

CAUSES OF DEATH.	MALES.																				
	ALL AGES.	AGES AT DEATH.																			
		0-3 Months.	3-6 Months.	6-12 Months.	Total under 1 year.	1	2	3	4	Total under 5 years.	5	10	15	20	25	35	45	55	65	75	85
Carcinoma,	459	1	7	31	85	122	142	61	10	.
Sarcoma,	74	1	.	.	1	2	.	1	.	4	.	2	1	6	7	6	6	27	12	3	.
Cancer, Malignant Disease (not otherwise defined),	1,033	1	1	1	3	.	.	5	13	66	178	336	284	126	21	1
Rickets,	48	2	2	7	11	19	9	1	4	44	2	.	.	2
Purpura,	14	2	.	2	.	4	2	.	1	.	2	2	.	2	.	1	.
Hæmophilia, Hæmorrhagic Diathesis,	3	1	.	.	1	.	1
Anæmia, Leucocythæmia,	128	2	1	.	3	1	4	.	.	8	5	2	3	2	12	15	20	31	21	9	.
Diabetes Mellitus,	202	1	5	6	9	18	21	27	53	43	15	4
Premature Birth,	380	378	2	.	380	380
Congenital Hydrocephalus	10	4	.	.	4	.	3	1	1	9	1
Other Congenital Defects	106	77	13	6	96	3	1	.	1	101	2	.	.	1	1	1
Injury at Birth,	41	41	.	.	41	41
Atelectasia,	55	55	.	.	55	55
Want of Breast-milk,	4	2	2	.	4	4
Teething,	43	.	8	18	26	16	1	.	.	43
Meningitis, Inflammation of Brain,	389	10	12	42	64	41	31	23	11	170	59	44	28	13	24	14	18	10	9	.	.
Softening of Brain,	94	3	2	27	38	23	1	.
General Paralysis of Insane,	53	1	.	6	26	15	4	1	.	.
Insanity (not Puerperal),	141	1	2	8	14	20	31	20	26	12	7
Chorea,	2	1	.	1
Epilepsy,	162	1	3	.	1	5	5	7	15	16	28	21	21	24	14	5	1
Convulsions,	828	460	139	102	701	81	23	12	5	822	3	2	1
Laryngismus Stridulus,	11	.	.	3	3	3	1	3	1	11
Locomotor Ataxy,	42	9	13	11	9	.	.	.
Paraplegia, Diseases of Cord,	241	.	1	1	2	2	4	1	2	11	5	7	9	6	19	29	32	54	47	16	5
Neuritis, Peripheral, Poly-Neuritis,	22	1	6	5	5	4	1	.	.
Brain Tumour (not specific),	22	1	.	.	.	1	2	.	2	1	3	3	5	5	.	.	.
Other Diseases of Nervous System,	248	4	.	5	9	5	3	1	3	21	7	3	6	5	10	29	30	43	62	21	11
Otitis, Mastoid Disease,	25	.	.	2	2	1	3	.	1	7	.	3	4	3	1	1	3	1	2	.	.
Epistaxis, Diseases of Nose,	2	2
Ophthalmia, Diseases of Eye,	2	1	1	.	.	.
Valvular Disease, Endocarditis (not Infective),	903	2	1	1	1	5	5	7	20	22	57	89	94	215	266	111	12
Pericarditis,	30	.	.	1	1	.	1	.	2	4	1	1	3	2	2	3	8	2	3	1	.
Hypertrophy of Heart,	18	1	.	1	1	6	5	4	.	.
Angina Pectoris,	39	1	.	.	2	2	19	9	6	.	.
Dilatation of Heart,	72	3	4	10	15	25	13	2	.
Fatty Degeneration of Heart,	115	3	3	14	37	36	21	1	.
Syncope, Heart Disease (not specified),	2,808	5	2	3	10	3	2	1	1	17	8	25	27	26	86	145	256	606	909	576	119

IRELAND.—CAUSES of DEATH at different Periods of Life in the Year 1906.—FEMALES—continued.

CAUSES OF DEATH.	FEMALES.																					
	ALL AGES.	AGES AT DEATH.																				
		0-3 Months.	3-6 Months.	6-12 Months.	Total under 1 year.	1	2	3	4	Total under 5 years.	5-	10-	15-	20-	25-	35-	45-	55-	65-	75-	85-	95 and upwards.
Carcinoma,	571	2	1	1	18	77	125	157	130	57	5	1	
Sarcoma,	69	2	1	.	3	.	2	5	3	4	2	14	17	10	8	1	.	
Cancer, Malignant Disease (not otherwise defined).	1,272	1	10	34	130	295	386	289	111	15	1	
Rickets,	33	1	.	3	4	9	8	7	4	32	1	
Purpura,	17	1	.	.	1	1	.	2	1	5	2	3	.	1	.	2	2	
Hæmophilia, Hæmorrhagic Diathesis.	4	1	.	.	1	1	.	.	1	.	2	
Anæmia, Leucocythæmia,	153	1	.	1	2	1	.	4	2	9	3	3	9	6	11	24	33	34	20	1	.	
Diabetes Mellitus,	138	2	4	3	17	13	17	39	21	19	3	.	
Premature Birth,	288	282	6	.	288	288	
Congenital Hydrocephalus	17	3	6	4	13	3	.	.	.	16	1	
Other Congenital Defects	78	51	7	6	64	6	2	.	1	73	3	.	2	
Injury at Birth,	17	17	.	.	17	17	
Atelectasis,	13	43	.	.	43	43	
Want of Breast-milk,	4	3	1	.	4	4	
Teething,	47	.	4	23	27	20	.	.	.	47	
Meningitis, Inflammation of Brain,	347	7	9	35	51	10	25	24	17	157	57	32	29	18	20	10	13	4	6	1	.	
Softening of Brain,	68	1	1	2	3	6	13	16	22	4	
General Paralysis of Insane,	14	6	3	2	3	.	.	.	
Insanity (not Puerperal),	188	1	2	6	14	24	40	34	45	20	2	.	
Chorea,	8	1	1	1	3	1	2	
Epilepsy,	148	.	.	1	1	.	.	1	1	3	1	7	16	14	20	16	27	23	14	5	2	
Convulsions,	635	338	85	82	505	73	24	11	6	622	7	2	2	.	1	.	1	
Laryngismus Stridulus,	12	2	.	2	4	2	2	2	.	10	2	
Locomotor Ataxy,	4	1	1	1	1	1	.	.	
Paraplegia, Diseases of Cord,	186	1	1	.	2	2	3	3	.	10	3	3	3	2	12	22	32	42	40	15	2	
Neuritis, Peripheral, Poly-Neuritis,	20	3	4	8	4	1	.	.	.	
Brain Tumour (not specific),	25	1	.	5	1	6	2	1	8	1	.	.	
Other Diseases of Nervous System,	260	2	1	1	4	5	2	.	1	12	6	2	9	6	13	21	47	52	53	28	10	
Otitis, Mastoid Disease,	29	1	1	.	2	2	.	1	1	6	5	5	3	4	.	.	2	2	2	.	.	
Epistaxis, Diseases of Nose,	6	1	.	1	.	.	2	.	1	.	1	.	1	.	.	
Ophthalmia, Diseases of Eye,	3	1	.	.	1	1	1	1	.	
Valvular Disease, Endocarditis (not Infective),	1,010	.	1	.	1	2	.	.	1	4	13	22	22	29	73	89	136	240	269	93	18	2
Pericarditis,	10	1	1	.	.	.	2	.	3	1	2	.	1	.	
Hypertrophy of Heart,	11	1	4	5	1	.	.	
Angina Pectoris,	27	1	4	3	12	4	3	.	.	
Dilatation of Heart,	90	1	.	2	3	6	12	25	24	13	4	.	
Fatty Degeneration of Heart,	114	1	1	6	24	33	33	16	.	.	
Syncope, Heart Disease (not specified),	3,074	1	.	1	2	1	2	.	1	6	18	16	33	32	100	182	369	768	943	478	113	16

IRELAND.—CAUSES of DEATH at different Periods of Life in the Year 1906.—MALES—continued.

CAUSES OF DEATH.	MALES.																					
	ALL AGES.	AGES AT DEATH.																				
		0-3 Months.	3-6 Months.	6-12 Months.	Total under 1 year.	1	2	3	4	Total under 5 years.	5	10	15	20	25	35	45	55	65	75	85	85 and upwards.
Cerebral Hæmorrhage, Cerebral Embolism, Apoplexy, Hemiplegia,	538	.	.	1	1	1	.	1	.	3	1	1	2	2	10	27	61	126	186	97	20	2
Aneurysm,	36	8	10	7	5	5	5	1	.	.
Senile Gangrene,	91	5	17	38	24	6	1	.
Embolism, Thrombosis (not Cerebral)	15	2	.	1	.	.	3	1	5	2	1	.	.
Phlebitis,	5	1	2	1	1	.	.	.
Varicose Veins,	3	1	1	.	1
Other Diseases of Blood Vessels,	32	1	.	.	1	1	1	.	1	.	2	6	7	8	5	1	.	.
Laryngitis,	83	2	6	9	17	18	9	11	8	63	8	2	.	.	2	2	1	4	1	.	.	.
Membranous Laryngitis (not Diphtheritic),	4	.	.	1	1	1	.	1	.	3	1
Croup (not Spasmodic nor Membranous),	134	15	11	21	47	31	19	16	11	124	10
Other Diseases of Larynx and Trachea,	5	1	2	1	1	.	.	.
Bronchitis,	3,326	196	130	195	521	189	71	29	21	831	38	11	19	11	37	68	221	606	878	472	134	10
Emphysema, Asthma,	228	1	2	2	4	9	12	36	55	73	30	3	1
Pleurisy,	98	1	.	.	1	2	6	1	5	8	16	6	15	15	14	9	1	.
Fibroid Disease of Lung,	21	2	.	3	10	5	1	.	.
Other Diseases of Respiratory System,	286	15	6	11	32	14	12	7	2	67	3	3	3	3	17	13	28	49	50	38	11	1
Tonsillitis, Quinsy,	32	.	.	2	2	2	2	2	.	8	6	4	.	4	.	2	3	1	2	2	.	.
Diseases of Mouth, Pharynx, Oesophagus (not specific),	26	7	1	4	12	2	1	.	.	15	.	1	1	6	3	.	.	.
Gastric Ulcer,	125	1	2	1	4	7	32	20	25	23	9	1	.
Gastric Catarrh,	38	3	.	1	4	.	1	1	.	6	3	1	.	1	.	2	3	3	13	4	2	.
Other Diseases of Stomach (not Malignant),	422	51	29	37	117	25	3	9	6	160	10	.	2	6	13	23	34	63	72	33	6	.
Ulceration of Intestines,	35	11	8	6	6	4	.	.	.
Enteritis (not Epidemic),	199	48	26	34	108	17	4	6	4	139	6	2	2	2	5	3	8	9	18	4	1	.
Gastro-Enteritis,	177	43	33	33	109	25	6	4	2	146	2	3	.	1	2	1	3	2	10	6	1	.
Appendicitis, Perityphlitis,	80	1	1	8	7	12	12	8	10	9	7	4	2	.	.
Hernia,	73	1	1	1	3	2	.	.	1	6	.	1	.	3	3	4	6	13	23	13	1	.
Intestinal Obstruction,	218	10	9	9	28	2	.	1	1	32	4	3	5	6	16	12	36	40	47	15	2	.
Other Diseases of Intestines,	70	12	6	5	23	1	1	1	.	26	.	.	1	.	2	1	10	6	12	11	1	.
Peritonitis (not Puerperal),	70	6	2	3	11	.	1	2	2	16	3	3	4	3	2	8	9	10	5	5	.	.
Cirrhosis of Liver,	202	1	1	11	34	48	50	45	11	1	.
Other Diseases of Liver and Gall Bladder,	183	20	1	3	24	2	.	.	2	28	5	.	2	5	12	22	17	40	31	20	1	.
Other Diseases of Digestive System,	82	17	10	3	30	4	.	.	.	34	1	.	.	1	2	8	5	11	10	10	.	.
Diseases of Spleen,	2	1	.	1	1
Diseases of Lymphatic System,	11	2	2	1	.	1	1	.	2	2	2
Diseases of Thyroid Body,	7	1	.	2	1	1	2
Diseases of Supra Renal Capsules,	16	2	4	3	3	3	3	1	.	.	.

IRELAND.—CAUSES of DEATH at different Periods of Life in the Year 1906.—FEMALES—continued

CAUSES OF DEATH.	FEMALES.																					
	ALL AGES.	AGES AT DEATH.																				
		0-3 Months.	3-6 Months.	6-12 Months.	Total under 1 year.	1	2	3	4	Total under 5 years.	5	10	15	20	25	35	45	55	65	75	85	85 and upwards.
Cerebral Hæmorrhage, Cerebral Embolism, Apoplexy, Hemiplegia,	612	.	.	.	1	1	.	.	2	.	.	4	8	14	30	90	176	178	90	20	.	
Aneurysm,	15	1	.	3	3	3	3	3	2	.	.	
Senile Gangrene,	104	4	20	36	34	7	2	
Embolism, Thrombosis (not Cerebral)	11	1	2	1	2	2	2	1	2	.	.	
Phlebitis,	12	2	1	.	2	1	1	3	2	.	.	
Varicose Veins,	6	2	1	1	1	1	.	.	
Other Diseases of Blood Vessels,	32	1	.	.	1	1	1	1	4	.	2	.	.	1	2	5	6	6	5	1	.	
Laryngitis,	51	3	.	3	6	8	5	6	8	33	8	1	1	2	.	.	1	2	3	.	.	
Membranous Laryngitis (not Diphtheritic).	1	.	.	.	1	.	.	.	1	
Croup (not Spasmodic nor Membranous).	119	7	6	15	28	26	20	14	13	101	18	
Other Diseases of Larynx and Trachea.	2	1	1	.	.	
Bronchitis,	3,850	169	117	148	434	179	74	44	24	755	44	15	19	12	47	102	285	848	1030	565	117	11
Emphysema, Asthma,	128	1	.	.	1	.	.	2	3	4	14	11	31	43	17	2	.	
Pleurisy,	80	1	.	.	1	1	1	.	3	2	4	8	4	7	10	14	13	9	4	2	.	
Fibroid Disease of Lung,	11	1	.	.	2	1	6	1	.	.	.	
Other Diseases of Respiratory System,	256	11	14	14	39	9	9	5	2	64	10	2	6	6	12	13	18	46	27	10	1	
Tonsillitis, Quinsy,	26	2	1	.	3	2	2	2	11	3	3	1	1	2	.	.	.	3	2	.	.	
Diseases of Mouth, Pharynx, Oesophagus (not specific).	17	4	2	.	6	3	2	1	12	1	.	.	1	3	.	.	.	
Gastric Ulcer,	175	1	4	13	22	38	23	29	21	17	7	.	.	
Gastric Catarrh,	34	2	1	2	5	3	.	.	8	5	.	4	11	4	1	1	.	
Other Diseases of Stomach (not Malignant).	395	29	14	24	67	22	10	8	5	112	10	10	3	6	15	28	41	75	71	20	4	
Ulceration of Intestines	24	.	.	.	1	.	.	.	1	3	4	3	6	3	2	2	.	
Enteritis (not Epidemic),	163	21	23	27	71	15	2	2	4	94	3	1	1	4	5	2	11	18	11	10	3	
Gastro-Enteritis,	115	26	31	26	83	17	1	2	.	106	5	5	4	.	2	5	1	9	2	3	.	
Appendicitis, Perityphlitis,	56	2	1	3	5	5	6	5	8	10	5	5	3	1	.	
Hernia,	86	.	1	.	1	.	.	.	1	1	7	10	36	21	6	4	.	
Intestinal Obstruction,	228	2	3	7	12	5	2	6	4	29	6	1	2	5	15	16	31	50	47	21	2	
Other Diseases of Intestines.	60	6	8	5	19	.	.	.	19	1	1	1	1	3	6	9	9	4	3	3	.	
Peritonitis (not Puerperal),	58	4	.	1	5	.	.	.	5	1	3	5	5	7	9	7	9	6	1	.	.	
Cirrhosis of Liver,	128	2	6	15	32	47	20	6	.	.	
Other Diseases of Liver and Gall Bladder.	181	9	.	1	10	1	4	.	15	3	1	.	3	10	8	36	44	38	19	4	.	
Other Diseases of Digestive System,	78	13	4	6	23	4	.	1	.	28	1	.	1	.	2	2	6	15	12	10	1	
Diseases of Spleen,	2	2	
Diseases of Lymphatic System,	10	1	.	.	1	1	1	.	.	2	.	1	1	2	1	.	.	
Diseases of Thyroid Body,	38	1	1	.	4	8	9	3	5	6	1	.	.	
Diseases of Supra Renal Capsules,	17	1	1	.	1	3	3	3	2	3	.	.	

IRELAND.—CAUSES of DEATH at different Periods of Life in the Year 1906.—MALES and FEMALES.

CAUSES OF DEATH.	MALES AND FEMALES.																					
	AGES AT DEATH.																					
	ALL AGES.	0-3 Months.	3-6 Months.	6-12 Months.	Total under 1 year.	1	2	3	4	Total under 5 years.	5-	10-	15-	20-	25-	35-	45-	55-	65-	75-	85-	85 and upwards.
TOTAL DEATHS (All Causes).	74,427	5,517	1,802	2,325	9,644	2,497	1,204	749	553	14,647	1,631	1,318	2,156	2,597	5,248	4,987	6,051	9,732	12,250	9,589	3,615	606
A.—GENERAL DISEASES.	27,656	1,702	790	1,203	3,695	1,394	633	388	298	6,408	1,004	907	1,637	2,008	3,683	2,813	2,607	2,990	2,431	988	171	9
B.—DISEASES OF SPECIAL ORGANS.																						
I. Diseases of Nervous System.	4,170	824	248	274	1,346	256	121	84	49	1,856	160	114	133	99	196	269	351	386	390	169	45	2
II. „ Organs of Special Sense.	67	2	1	2	5	3	3	2	2	15	5	8	9	7	2	1	8	4	7	1	.	.
III. „ Heart.	8,321	6	3	5	14	8	6	2	7	37	45	73	105	117	329	537	931	1,984	2,531	1,337	269	26
IV. „ Blood Vessels.	3,186	2	.	1	3	2	3	4	1	13	4	6	11	20	61	165	375	761	1,010	614	131	15
V. „ Respiratory System.	8,683	419	290	417	1,126	478	221	133	90	2,048	151	41	66	53	153	242	634	1,682	2,154	1,165	270	24
VI. „ Digestive System.	3,886	336	206	234	776	152	48	50	35	1,061	90	61	67	106	218	304	449	645	586	260	39	.
VII. „ Lymphatic and Ductless Glands.	103	1	1	2	4	3	3	3	7	17	18	15	17	11	5	.	.
VIII. „ Urinary System.	1,955	6	4	3	13	10	10	6	7	46	30	31	32	52	155	193	282	419	433	229	51	2
IX. „ Generative System.	122	1	1	.	.	2	.	1	4	2	15	30	31	17	14	6	.	.
X. „ Pregnancy and Childbirth.	373	5	20	178	153	17
XI. „ Locomotor System.	105	.	1	2	3	.	5	2	1	11	1	5	7	3	10	17	10	15	15	8	3	.
XII. „ The Skin.	117	18	5	8	31	5	1	1	.	38	2	1	1	2	4	3	7	20	21	13	4	1
C.—OTHER SPECIFIED DISEASES.
D.—CAUSES ILL-DEFINED OR NOT SPECIFIED.	13,808	2,108	234	155	2,497	116	68	22	17	2,720	34	13	14	21	35	54	104	560	2,430	4,705	2,596	522
E.—VIOLENT DEATHS.	1,875	94	20	21	135	72	83	54	44	388	102	54	62	80	192	188	230	232	217	89	36	5
Small-pox { Vaccinated.
{ Not Vaccinated.
{ Doubtful.
Cow-pox and other effects of Vaccination.	2	.	.	1	1	1	.	.	.	2
Chicken-pox.	9	3	.	2	5	1	.	1	.	7	1	1
Measles (Morbilli).	388	6	18	70	94	129	47	28	18	316	32	16	12	4	5	1	1	.	1	.	.	.
Epidemic Rose Rash.	1	1	.	.	1	1
Scarlet Fever.	149	.	1	3	4	14	17	18	15	68	38	11	3	6	16	5	2
Typhus.	86	1	1	.	.	2	.	4	13	17	10	12	16	9	2	1	.	.
Plague.
Relapsing Fever.	1	1
Influenza.	978	12	10	14	36	22	10	6	5	79	24	16	19	28	40	51	108	212	259	111	31	.
Whooping-cough.	929	100	107	206	413	247	104	50	41	855	70	1
Mumps.	13	.	1	.	1	3	1	.	3	8	5
Diphtheria.	349	4	1	16	21	57	45	45	38	206	94	31	9	1	3	.	5
Cerebro-spinal Fever.	12	1	1	2	1	3	3	.	2	.	1
Pyæziaz† (origin uncertain).	30	1	1	.	1	3	7	3	2	3	3	2	2	3	1	1	.	.
Enteric Fever.	394	.	1	3	4	3	8	1	6	22	21	34	52	68	86	58	36	9	6	2	.	.
Asiatic Cholera.
Food, Ptomaine-poisoning.	6	1	.	.	.	1	1	2	1	1
Diarrhoea due to Food.‡	11	6	1	3	10	10	1	.	.
Epidemic Diarrhoea, Infective Enteritis.	537	105	151	142	398	84	11	10	3	506	4	2	.	.	2	.	5	8	6	4	.	.
Diarrhoea (not otherwise defined).	1,086	228	189	192	609	121	23	16	8	777	15	3	3	4	17	27	36	65	85	45	8	1
Dysentery.	41	1	4	4	9	5	.	1	.	15	1	.	.	1	1	.	7	7	8	1	.	.
Tetanus.	42	24	.	.	24	1	1	.	.	26	3	4	1	.	2	1	2	2	1	.	.	.
Malaria.	7	2	2	.	.	2	1	.	.
Rabies, Hydrophobia.
Glanders.
Anthrax (Splenic Fever).

* The grouping in this Summary is for convenience of tabling merely: it must not be regarded as a classification.

† Formerly described as "Simple Continued Fever."

‡ As returned

IRELAND.—CAUSES of DEATH at different Periods of Life in the Year 1906.—MALES and FEMALES—continued.

CAUSES OF DEATH.	MALES AND FEMALES.																					
	ALL AGES.	AGES AT DEATH.																				
		0-3 Months.	3-6 Months.	6-12 Months.	Total under 1 year.	1	2	3	4	Total under 5 years.	5-	10-	15-	20-	25-	35-	45-	55-	65-	75-	85-	85 and upwards.
Syphilis.	129	35	21	18	74	20	3	1	.	98	1	2	1	2	7	10	2	4	2	.	.	.
Gonorrhoea.	5	1	2	.	1	1	.	.	.
Puerperal Septicæmia Puerperal Septic Intoxication.	134	1	19	79	34	1
Puerperal Pyæmia.	6	4	2
Phlegmasia Alba Dolens.	16	8	8
Puerperal Fever (not otherwise defined).	78	1	13	42	19	3
Infective Endocarditis.	21	2	3	1	5	5	.	2	3	.	.
Pneumonia {	Lobar.	164	1	.	3	4	.	1	3	12	2	1	8	10	20	26	25	31	26	3	.	.
	Broncho.	1,120	71	68	150	289	178	59	30	21	577	36	14	11	15	29	39	79	131	129	47	13
	Epidemic.	2	1	1	.	.	.	1
	Not defined.	2,510	37	34	91	162	100	44	26	21	353	67	35	69	76	213	257	343	449	415	200	31
Erysipelas.	102	9	3	2	11	1	1	.	1	17	1	3	4	2	4	10	16	13	22	7	2	1
Septicæmia, Septic Intoxication (not Puerperal)	59	3	.	1	4	2	2	2	.	10	3	4	3	3	9	4	4	10	7	2	.	.
Pyæmia (not Puerperal).	23	2	.	2	2	2	2	4	3	6	.	.	.
Phlegmon, Carbuncle (not Anthrax).	71	4	1	2	7	2	1	1	.	11	.	1	3	4	4	8	11	16	10	3	.	.
Phagedæna.	5	1	1	2	.	1	.	.
Other Infective Processes.	92	8	.	4	12	1	1	1	.	15	6	8	5	3	14	9	9	9	11	2	1	.
Pulmonary Tuberculosis (Tuberculous Phthisis).	3,371	4	4	15	23	19	19	8	10	79	71	124	423	501	972	601	342	183	71	4	.	.
Phthisis (not otherwise defined).	5,562	.	4	9	13	21	22	11	6	73	69	243	649	943	1,601	956	531	337	144	16	.	.
Tuberculous Meningitis.	797	14	39	82	135	107	66	50	28	386	178	90	70	33	22	10	3	5
Tuberculous Peritonitis.	299	6	10	15	31	25	14	12	7	89	49	36	36	21	24	18	9	13	4	.	.	.
Tabes Mesenterica.	167	9	9	25	43	30	20	10	12	115	25	10	7	2	4	2	1	1
Lupus.	12	1	1	.	2	2	3	1	2	.
Tubercle of other Organs.	633	8	9	9	26	15	21	9	8	79	37	73	79	79	105	65	45	46	17	8	.	.
General Tuberculosis.	858	31	42	50	123	87	56	20	23	309	88	83	84	74	86	59	32	29	13	1	.	.
Scrofula.	57	.	3	2	5	3	3	3	1	15	6	3	7	6	6	6	4	3	1	.	.	.
Parasitic Diseases	29	7	6	.	13	2	3	2	2	22	5	.	1	.	.	1
Starvation.	1	.	1	.	1	1
Scurvy.	3	1	2
Alcoholism, Delirium Tremens.	209	2	2	44	65	43	32	18	3	.	.
Opium, Morphia-habit.
Industrial Poisoning:—																						
By Lead.	3	1	.	1	.	.	1	.	.	.
„ Phosphorus.
„ Arsenic and other Metals.
Rheumatic Fever, Acute Rheumatism.	136	.	.	1	1	1	.	2	.	4	14	18	12	11	19	18	15	15	7	3	.	.
Rheumatism of Heart.	48	2	.	2	2	1	5	3	9	6	5	7	6	2	.	.
Chronic Rheumatism.	419	1	1	.	1	8	13	41	100	136	94	22	2
Rheumatic Arthritis, Rheumatic Gout.	78	4	8	23	30	11	2	.
Gout.	12	1	3	1	4	3	.	.

IRELAND.—CAUSES of DEATH at different Periods of Life in the Year 1906.—MALES and FEMALES—continued.

CAUSES OF DEATH.	MALES AND FEMALES.																					
	ALL AGES.	AGES AT DEATH.																				
		0-3 Months.	3-6 Months.	6-12 Months.	Total under 1 year.	1	2	3	4	Total under 5 years.	5-	10-	15-	20-	25-	35-	45-	55-	65-	75-	85-	95 and upwards.
Carcinoma,	1,033	2	1	2	25	108	210	279	272	118	15	1	
Sarcoma,	143	1	.	.	1	4	.	2	.	7	.	4	6	9	11	8	20	44	22	11	1	.
Cancer, Malignant Disease (not otherwise defined),	2,305	1	1	1	3	.	1	15	47	196	473	722	573	237	36	2	
Rickets,	81	3	2	10	15	28	17	8	8	76	3	.	.	.	2	
Purpura,	31	1	.	.	1	3	.	4	1	9	4	3	1	1	2	4	2	4	.	1	.	
Hæmophilia, Hæmorrhagic Diathesis,	7	1	.	.	1	1	1	.	1	.	3	.	1	
Anæmia, Leucocythæmia,	281	3	1	1	5	2	4	4	2	17	8	5	12	8	23	39	53	65	41	10	.	
Diabetes Mellitus,	340	1	7	10	12	35	34	44	92	64	34	7	
Premature Birth,	668	660	8	.	668	668	
Congenital Hydrocephalus	27	7	6	4	17	3	3	1	1	25	2	
Other Congenital Defects	184	128	20	12	160	9	3	.	2	171	5	.	2	1	1	
Injury at Birth,	58	58	.	.	58	58	
Atelectasis,	98	98	.	.	98	98	
Want of Breast-milk,	8	5	3	.	8	8	
Teething,	90	.	12	41	53	36	1	.	.	90	
Meningitis, Inflammation of Brain,	736	17	21	77	115	81	56	47	28	327	116	76	57	31	44	24	31	14	15	1	.	
Softening of Brain,	162	1	1	2	6	8	40	54	45	5	
General Paralysis of Insane,	67	1	.	6	32	18	6	4	.	.	
Insanity (not Puerperal),	329	2	4	14	28	44	71	54	71	32	9	
Chorea,	10	1	1	2	3	2	2	
Epilepsy,	310	.	.	1	1	1	3	1	2	8	6	14	31	30	48	37	48	47	28	10	3	
Convulsions,	1,463	798	224	184	1,206	154	47	26	11	1,441	10	4	3	.	1	.	1	.	.	.		
Laryngismus Stridulus,	23	2	.	5	7	5	3	5	1	21	2	
Locomotor Ataxy,	46	10	14	12	10	.	.	.	
Paraplegia, Diseases of Cord,	427	1	2	1	4	4	7	4	2	21	8	10	12	8	31	51	64	96	87	31	7	
Neuritis, Peripheral, Poly-Neuritis,	42	4	10	13	9	5	1	.	
Brain Tumour (not Specific),	47	1	.	.	.	1	3	.	7	2	9	5	6	13	1	.	.	
Other Diseases of Nervous System,	508	6	1	6	13	10	5	1	4	33	13	5	15	11	23	50	77	95	115	49	21	
Otitis, Mastoid Disease,	54	1	1	2	4	3	3	1	2	13	5	8	7	7	1	1	5	3	4	.	.	
Epistaxis, Diseases of Nose,	8	1	.	1	.	.	2	.	1	.	3	.	1	.	.	
Ophthalmia, Diseases of Eye,	5	1	.	.	1	1	1	2	1	.	.	
Valvular Disease, Endocarditis (not Infective),	1,913	.	1	.	1	4	1	1	2	9	18	29	42	51	130	178	230	455	535	204	30	
Pericarditis,	40	.	.	1	1	.	.	.	3	5	1	1	3	4	2	6	9	4	3	2	.	
Hypertrophy of Heart,	29	1	.	1	2	10	10	5	.	
Angina Pectoris,	66	1	.	.	1	6	5	31	13	9	.	
Dilatation of Heart,	162	1	.	2	6	10	22	40	49	26	6	
Fatty Degeneration of Heart,	229	1	4	9	38	70	69	37	1	
Syncope, Heart Disease (not specified),	5,882	6	2	4	12	4	4	1	2	23	26	41	60	58	186	327	625	1,374	1,852	1,054	232	

IRELAND.—CAUSES of DEATH at different Periods of Life in the Year 1906.—MALES and FEMALES—*continued.*

CAUSES OF DEATH.	MALES AND FEMALES.																					
	ALL AGES.	AGES AT DEATH.																				
		0-3 Months.	3-6 Months.	6-12 Months.	Total under 1 year.	1	2	3	4	Total under 5 years.	5-	10-	15-	20-	25-	35-	45-	55-	65-	75-	85-	95 and upwards.
Cerebral Hæmorrhage, Cerebral Embolism, Apoplexy, Hemiplegia,	1,150	.	.	1	1	2	1	1	.	5	1	1	6	10	24	57	151	302	364	187	40	2
Aneurysm,	51	1	8	13	10	8	3	3	.	.	.
Senile Gangrene,	195	9	37	74	58	13	4	.
Embolism, Thrombosis (not Cerebral)	26	2	.	1	1	2	1	5	3	6	4	1	.
Phlebitis,	17	1	2	1	.	2	1	3	4	3	.	.
Varicose Veins,	9	3	2	1	2	1	.	.
Other Diseases of Blood Vessels, . . .	64	2	.	.	2	.	1	1	1	5	1	2	1	.	1	4	11	13	11	10	2	.
Laryngitis,	134	5	6	12	23	26	14	17	16	96	16	3	1	2	2	2	2	6	4	.	.	.
Membranous Laryngitis (not Diphtheritic),	5	.	.	1	1	2	.	1	.	4	1
Croup (not Spasmodic nor Membranous),	253	22	17	36	75	57	39	30	24	225	28
Other Diseases of Larynx and Trachea,	7	2	2	1	2	.	.	.
Bronchitis,	7,176	365	217	343	955	368	145	73	45	1,586	82	26	38	23	84	170	506	1,454	1,908	1,037	241	21
Emphysema, Asthma,	356	1	.	.	1	1	2	4	7	13	26	47	86	116	47	5	1	.
Pleurisy,	178	1	.	.	1	2	1	.	1	5	8	5	13	12	23	16	29	28	23	13	3	.
Fibroid Disease of Lung,	32	1	.	2	2	4	16	6	1	.	.
Other Diseases of Respiratory System,	542	26	20	25	71	23	21	12	4	131	13	5	9	9	29	26	46	90	96	65	21	2
Tonsillitis, Quinsy,	58	2	1	2	5	4	4	4	2	19	9	7	1	5	2	2	3	1	5	4	.	.
Diseases of Mouth, Pharynx, Oesophagus (not specific),	43	11	3	4	18	5	3	1	.	27	.	1	.	1	.	1	7	6
Gastric Ulcer,	300	2	6	14	26	45	55	49	46	40	16	1	.
Gastric Catarrh,	72	5	1	3	9	4	1	.	14	3	1	.	1	5	2	7	14	17	5	3	.	.
Other Diseases of Stomach (not Malignant),	817	80	43	61	184	47	13	17	11	272	20	10	5	12	28	51	75	138	143	53	10	.
Ulceration of Intestines	59	.	.	.	1	1	.	.	.	3	15	11	12	9	6	2	.	.
Enteritis (not Epidemic),	362	69	49	61	179	32	6	8	8	233	9	3	3	6	10	5	19	27	29	14	4	.
Gastro-Enteritis,	322	69	64	59	192	42	10	6	2	252	7	8	4	1	4	6	7	11	12	9	1	.
Appendicitis, Perityphlitis,	136	2	2	4	13	12	18	17	16	20	14	12	7	3	.	.	.
Hernia,	159	1	2	1	4	2	.	.	1	7	.	1	.	3	4	11	16	49	44	19	5	.
Intestinal Obstruction,	446	12	12	16	40	7	2	7	5	61	10	4	7	11	31	28	67	90	94	39	4	.
Other Diseases of Intestines,	130	18	14	10	42	1	1	1	.	45	1	1	2	1	5	7	19	15	16	14	4	.
Peritonitis (not Puerperal),	128	10	2	4	16	.	1	2	2	21	6	6	9	8	9	17	16	19	11	6	.	.
Cirrhosis of Liver,	330	1	3	17	49	80	97	65	17	1	.
Other Diseases of Liver and Gall Bladder,	364	29	1	4	34	3	4	.	2	43	8	1	2	8	22	30	53	84	69	39	5	.
Other Diseases of Digestive System,	160	30	14	9	53	8	.	1	.	62	2	.	1	1	4	10	11	26	22	20	1	.
Diseases of Spleen,	4	1	.	1	2	1
Diseases of Lymphatic System,	21	1	.	.	2	3	2	1	1	1	2	2	3	3	2	1	.	.
Diseases of Thyroid Body,	45	1	1	1	4	10	10	4	7	6	1	.	.
Diseases of Supra Renal Capsules, . . .	33	1	1	2	5	6	6	6	3	3	.	.

DEATHS of MALES and FEMALES from different Causes registered in IRELAND, and in each of the FOUR PROVINCES, in the Year 1906.

CAUSES OF DEATH.	IRELAND.			LEINSTER.			MUNSTER.			ULSTER.			CONNAUGHT.		
	Males.	Fem.	Total.	Males.	Fem.	Total.	Males.	Fem.	Total.	Males.	Fem.	Total.	Males.	Fem.	Total.
TOTAL DEATHS (All Causes).	37,131	37,296	74,427	10,769	10,547	21,316	8,523	7,997	16,520	13,715	14,714	28,429	4,124	4,038	8,162
A.*—GENERAL DISEASES.	13,952	13,704	27,656	4,277	4,002	8,279	3,064	2,751	5,815	5,354	5,795	11,149	1,257	1,156	2,413
B.*—DISEASES OF SPECIAL ORGANS.															
I. Diseases of Nervous System.	2,255	1,915	4,170	727	678	1,405	520	422	942	747	600	1,347	261	215	476
II. „ Organs of Special Sense.	29	38	67	5	12	17	8	8	16	14	18	32	2	.	2
III. „ Heart.	3,985	4,336	8,321	1,175	1,320	2,495	905	952	1,857	1,560	1,715	3,275	345	349	694
IV. „ Blood Vessels.	1,465	1,721	3,186	449	520	969	292	296	588	618	787	1,405	106	118	224
V. „ Respiratory System.	4,185	4,498	8,683	1,161	1,236	2,397	996	934	1,930	1,522	1,773	3,295	506	555	1,061
VI. „ Digestive System.	2,032	1,854	3,886	691	602	1,293	402	373	775	773	754	1,527	166	125	291
VII. „ Lymphatic and Ductless Glands.	36	67	103	18	27	45	8	11	19	8	25	33	2	4	6
VIII. „ Urinary System.	1,256	699	1,955	384	222	606	253	119	372	497	294	791	122	64	186
IX. „ Generative System.	4	118	122	2	27	29	1	23	24	1	60	61	.	8	8
X. „ Pregnancy and Childbirth.	.	373	373	.	86	86	.	109	109	.	118	118	.	60	60
XI. „ Locomotor System.	50	55	105	14	16	30	11	11	22	15	22	37	10	6	16
XII. „ The Skin.	62	55	117	20	21	41	19	4	23	16	25	41	7	5	12
C.*—OTHER SPECIFIED DISEASES.
D.*—CAUSES ILL-DEFINED OR NOT SPECIFIED.	6,551	7,257	13,808	1,503	1,599	3,102	1,734	1,863	3,597	2,087	2,476	4,563	1,227	1,319	2,546
E.*—VIOLENT DEATHS.	1,269	606	1,875	343	179	522	310	121	431	503	252	755	113	54	167
Small-pox { Vaccinated,
{ Not Vaccinated,
{ Doubtful,
Cow-pox and other effects of Vaccination.	1	1	2	.	.	.	1	1	2
Chicken-pox.	3	6	9	1	2	3	1	2	3	1	1	2	.	1	1
Measles (Morbilli).	213	175	388	60	47	107	11	6	17	129	111	240	13	11	24
Epidemic Rose Rash.	.	1	1	1	1
Scarlet Fever.	75	74	149	15	12	27	15	7	22	41	46	87	4	9	13
Typhus.	48	38	86	5	5	10	18	18	36	11	3	14	14	12	26
Plague.
Relapsing Fever.	.	1	1	.	1	1
Influenza.	466	512	978	112	117	229	85	92	177	203	249	452	66	54	120
Whooping-cough.	420	509	929	89	104	193	47	41	88	268	336	604	16	28	44
Mumps.	7	6	13	3	1	4	1	.	1	3	2	5	.	3	3
Diphtheria.	162	187	349	42	43	85	36	41	77	61	76	137	23	27	50
Cerebro-spinal Fever.	4	8	12	2	2	4	.	4	4	.	2	2	2	.	2
Pyrexia† (origin uncertain).	16	14	30	5	4	9	4	2	6	7	5	12	.	3	3
Enteric Fever.	220	174	394	45	37	82	46	44	90	119	79	198	10	14	24
Asiatic Cholera.
Food, Ptomaine-poisoning.	3	3	6	.	.	.	1	1	2	2	2	4	.	.	.
Diarrhoea due to Food,‡	6	5	11	3	2	5	2	.	2	.	2	2	1	1	2
Epidemic Diarrhoea, Infective Enteritis.	290	247	537	94	85	179	44	39	83	152	122	274	.	1	1
Diarrhoea (not otherwise defined).	560	526	1,086	186	195	381	130	112	242	213	192	405	31	27	58
Dysentery.	18	23	41	12	14	26	2	2	4	3	6	9	1	1	2
Tetanus.	30	12	42	7	2	9	7	1	8	16	7	23	.	2	2
Malaria.	5	2	7	2	1	3	.	1	1	2	.	2	1	.	1
Rabies, Hydrophobia.
Glanders.
Anthrax (Splenio Fever).

* The grouping in this Summary is for convenience of tabling merely: it must not be regarded as a classification.
† Formerly described as "Simple Continued Fever."
‡ As returned.

DEATHS from different Causes registered in IRELAND, and in each of the FOUR PROVINCES, in the Year 1906—*continued.*

CAUSES OF DEATH.	IRELAND.			LEINSTER.			MUNSTER.			ULSTER.			CONNAUGHT.			
	Males.	Fem.	Total.	Males.	Fem.	Total.	Males.	Fem.	Total.	Males.	Fem.	Total.	Males.	Fem.	Total.	
Syphilis	69	60	129	44	40	84	8	4	12	17	16	33	.	.	.	
Gonorrhœa,	5	.	5	1	.	1	1	.	1	2	.	2	1	.	1	
Puerperal Septicæmia Puerperal Septic Intoxication.	.	134	134	.	34	34	.	30	30	.	46	46	.	24	24	
Puerperal Pyæmia,	6	6	.	4	4	2	2	
Phlegmasia Alba Dolens,	16	16	.	1	1	.	6	6	.	6	6	.	3	3	
Puerperal Fever (not otherwise defined).	78	78	.	18	18	.	18	18	.	34	34	.	8	8	
Infective Endocarditis,	8	13	21	8	3	11	.	2	2	.	8	8	.	.	.	
Pneumonia {	Lobar,	101	63	164	55	27	82	15	10	25	26	20	46	5	6	11
	Broncho-,	619	501	1,120	233	173	406	114	111	225	234	190	424	38	27	65
	Epidemic.	1	1	2	.	.	.	1	.	1	.	1	1	.	.	.
	Not defined.	1,498	1,012	2,510	428	283	711	366	241	607	554	417	971	150	71	221
Erysipelas,	57	45	102	19	12	31	10	14	24	19	17	36	9	2	11	
Septicæmia, Septic Intoxication	39	20	59	18	7	25	8	3	11	10	8	18	3	2	5	
Pyæmia (not Puerperal),	16	7	23	4	3	7	5	.	5	7	3	10	.	1	1	
Phlegmon, Carbuncle (not Anthrax),	47	24	71	12	8	20	13	4	17	17	9	26	5	3	8	
Phagedæna,	2	3	5	1	1	2	.	.	.	1	2	3	.	.	.	
Other Infective Processes,	53	39	92	16	17	33	9	11	20	24	8	32	4	3	7	
Pulmonary Tuberculosis (Tuberculous Phthisis).	1,660	1,711	3,371	512	436	948	398	375	773	649	795	1,444	101	105	206	
Phthisis (not otherwise defined),	2,752	2,810	5,562	775	826	1,601	775	647	1,422	814	1,010	1,824	388	327	715	
Tuberculous Meningitis,	394	403	797	130	135	265	88	85	173	153	160	313	23	23	46	
Tuberculous Peritonitis,	135	164	299	42	55	97	19	27	46	63	68	131	11	14	25	
Tubes Mesenterica,	84	83	167	31	15	46	29	32	61	19	30	49	5	6	11	
Lupus,	3	9	12	.	1	1	2	2	4	1	2	3	.	4	4	
Tubercle of other Organs,	352	281	633	115	81	199	85	50	135	120	119	239	32	28	60	
General Tuberculosis,	411	447	858	163	191	354	66	79	145	159	150	309	23	27	50	
Scrofula,	29	28	57	7	6	13	14	7	21	7	13	20	1	2	3	
Parasitic Diseases,	17	12	29	8	9	17	4	3	7	5	.	5	.	.	.	
Starvation,	1	1	1	1	.	.	.	
Scurvy,	2	1	3	.	.	.	2	.	2	1	1	
Alcoholism, Delirium Tremens,	174	35	209	51	18	69	33	.	33	71	15	86	19	2	21	
Opium, Morphia-habit,	
Industrial Poisoning:—	
By Lead,	3	.	3	1	.	1	1	.	1	1	.	1	.	.	.	
„ Phosphorus,	
„ Arsenic and other Metals,	
Rheumatic Fever, Acute Rheumatism,	66	70	136	16	15	31	13	8	21	27	35	62	10	12	22	
Rheumatism of Heart,	15	33	48	6	4	10	2	7	9	5	21	26	2	1	3	
Chronic Rheumatism,	162	257	419	39	75	114	43	56	99	43	86	129	37	40	77	
Rheumatic Arthritis, Rheumatic Gout,	23	55	78	5	16	21	7	12	19	6	21	27	5	6	11	
Gout,	8	4	12	4	3	7	2	1	3	2	.	2	.	.	.	

DEATHS from different Causes registered in IRELAND, and in each of the FOUR PROVINCES, in the
Year 1906—continued.

CAUSES OF DEATH.	IRELAND.			LEINSTER.			MUNSTER.			ULSTER.			CONNAUGHT.		
	Males.	Fem.	Total.	Males.	Fem.	Total.	Males.	Fem.	Total.	Males.	Fem.	Total.	Males.	Fem.	Total.
Carcinoma,	459	574	1,033	151	174	325	84	96	180	168	252	420	56	52	108
Sarcoma,	74	69	143	29	11	40	17	14	31	21	38	59	7	6	13
Cancer, Malignant Disease (not otherwise defined).	1,033	1,272	2,305	328	375	703	215	242	457	391	552	943	99	103	202
Rickets,	48	33	81	16	6	22	7	8	15	22	18	40	3	1	4
Purpura,	14	17	31	7	4	11	1	7	8	6	5	11	.	1	1
Hæmophilia, Hæmorrhagic Diathesis.	3	4	7	2	1	3	1	1	2	.	1	1	.	1	1
Anæmia, Leucocythæmia,	128	153	281	38	40	78	29	24	53	54	75	129	7	14	21
Diabetes Mellitus,	202	138	340	59	37	96	42	26	68	83	61	144	18	14	32
Premature Birth,	380	288	668	135	98	233	43	40	83	194	142	336	8	8	16
Congenital Hydrocephalus	10	17	27	1	4	5	3	2	5	5	10	15	1	1	2
Other Congenital Defects	106	78	184	39	25	64	11	10	21	56	41	97	.	2	2
Injury at Birth,	41	17	58	14	2	16	11	6	17	13	6	19	3	3	6
Atelectasis,	55	43	98	18	15	33	10	6	16	27	17	44	.	5	5
Want of Breast-milk,	4	4	8	1	2	3	1	1	2	2	1	3	.	.	.
Teething,	43	47	90	12	11	26	5	8	13	25	24	49	1	1	2
Meningitis, Inflammation of Brain,	389	347	736	124	120	244	97	71	168	132	124	256	36	32	68
Softening of Brain,	94	68	162	19	16	35	26	11	37	45	39	84	4	2	6
General Paralysis of Insane,	53	14	67	23	8	31	3	2	5	27	3	30	.	1	1
Insanity (not Puerperal),	141	188	329	28	52	80	30	46	76	50	65	115	33	25	58
Chorea,	2	8	10	.	3	3	.	.	.	2	5	7	.	.	.
Epilepsy,	162	148	310	53	47	100	28	39	67	57	42	99	24	20	44
Convulsions,	828	635	1,463	314	242	556	216	161	377	185	129	314	113	103	216
Laryngismus Stridulus,	11	12	23	5	6	11	1	2	3	5	4	9	.	.	.
Locomotor Ataxy,	42	4	46	12	1	13	8	2	10	18	1	19	4	.	4
Paraplegia, Diseases of Cord,	241	186	427	70	66	136	50	32	82	98	78	176	23	10	33
Neuritis, Peripheral, Poly-Neuritis,	22	20	42	8	11	19	4	2	6	9	3	12	1	4	5
Brain Tumour (not specific),	22	25	47	7	6	13	.	6	6	12	12	24	3	1	4
Other Diseases of Nervous System,	248	260	508	64	100	164	57	48	105	107	95	202	20	17	37
Otitis, Mastoid Disease,	25	29	54	5	10	15	7	5	12	11	14	25	2	.	2
Epistaxis, Diseases of Nose,	2	6	8	.	1	1	1	3	4	1	2	3	.	.	.
Ophthalmia, Diseases of Eye,	2	3	5	.	1	1	.	.	.	2	2	4	.	.	.
Valvular Disease, Endocarditis (not Infective).	903	1,010	1,913	292	299	591	138	157	295	412	496	908	61	58	119
Pericarditis,	30	10	40	8	4	12	5	1	6	14	5	19	3	.	3
Hypertrophy of Heart,	18	11	29	7	8	15	5	.	5	5	2	7	1	1	2
Angina Pectoris,	39	27	66	11	9	20	6	7	13	20	9	29	2	2	4
Dilatation of Heart,	72	90	162	33	36	69	13	26	39	22	24	46	4	4	8
Fatty Degeneration of Heart.	115	114	229	51	50	101	17	15	32	40	43	83	7	6	13
Syncope, Heart Disease (not specified).	2,808	3,074	5,882	773	914	1,687	721	746	1,467	1,047	1,136	2,183	267	278	545

DEATHS from different Causes registered in IRELAND, and in each of the FOUR PROVINCES, in the Year 1906—continued.

CAUSES OF DEATH.	IRELAND.			LEINSTER.			MUNSTER.			ULSTER.			CONNAUGHT.		
	Males.	Fem.	Total.	Males.	Fem.	Total.	Males.	Fem.	Total.	Males.	Fem.	Total.	Males.	Fem.	Total.
Cerebral Hæmorrhage, Cerebral Embolism.	538	612	1,150	162	177	339	113	103	216	229	303	532	34	29	63
Apoplexy, Hemiplegia.	745	929	1,674	215	279	494	143	154	297	325	424	749	62	72	134
Aneurysm.	36	15	51	16	6	22	6	3	9	12	4	16	2	2	4
Senile Gangrene.	91	104	195	31	35	66	25	26	51	29	34	63	6	9	15
Embolism, Thrombosis (not Cerebral)	15	11	26	9	3	12	4	4	8	2	2	4	.	2	2
Phlebitis.	5	12	17	2	4	6	.	1	1	3	6	9	.	1	1
Varicose Veins.	3	6	9	1	3	4	1	.	1	1	2	3	.	1	1
Other Diseases of Blood Vessels.	32	32	64	13	13	26	.	5	5	17	12	29	2	2	4
Laryngitis.	83	51	134	19	10	29	23	8	31	32	21	53	9	12	21
Membranous Laryngitis (not Diphtheritic).	4	1	5	.	1	1	.	.	.	4	.	4	.	.	.
Croup (not Spasmodic nor Membranous).	134	119	253	9	19	28	53	45	98	32	24	56	40	31	71
Other Diseases of Larynx and Trachea.	5	2	7	1	1	2	1	.	1	3	.	3	.	1	1
Bronchitis.	3,326	3,850	7,176	958	1,084	2,042	780	791	1,571	1,203	1,527	2,730	385	448	833
Emphysema, Asthma.	228	128	356	59	26	85	52	25	77	85	56	141	32	21	53
Pleurisy.	98	80	178	24	18	52	20	18	38	38	37	75	6	7	13
Fibroid Disease of Lung.	21	11	32	12	6	18	3	1	4	3	4	7	3	.	3
Other Diseases of Respiratory System.	286	256	542	69	71	140	64	46	110	122	104	226	31	35	66
Tonsillitis, Quinsy.	32	26	58	3	10	13	8	3	11	15	9	24	6	4	10
Diseases of Mouth, Pharynx, Oesophagus (not specific).	26	17	43	6	4	10	5	3	8	12	10	22	3	.	3
Gastric Ulcer.	125	175	300	33	40	73	23	26	49	59	95	154	10	14	24
Gastric Catarrh.	38	34	72	13	6	19	5	4	9	17	22	39	3	2	5
Other Diseases of Stomach (not Malignant).	422	395	817	160	128	288	93	92	185	132	141	273	37	34	71
Ulceration of Intestines.	35	24	59	12	7	19	6	5	11	17	12	29	.	.	.
Enteritis (not Epidemic).	199	163	362	58	49	107	47	31	78	84	76	160	10	7	17
Gastro-Enteritis.	177	145	322	76	68	144	29	30	59	68	43	111	4	4	8
Appendicitis, Perityphlitis.	80	56	136	26	18	44	13	5	18	37	31	68	4	2	6
Hernia.	73	86	159	22	22	44	13	15	28	27	43	70	11	6	17
Intestinal Obstruction.	218	228	446	58	60	118	51	48	99	91	106	197	18	14	32
Other Diseases of Intestines.	70	60	130	20	14	34	13	18	31	28	16	44	9	12	21
Peritonitis (not Puerperal).	70	58	128	15	17	32	14	10	24	28	25	53	13	6	19
Cirrhosis of Liver.	202	128	330	95	58	153	37	24	61	57	43	100	13	3	16
Other Diseases of Liver and Gall Bladder.	183	181	364	72	80	152	34	43	77	65	46	111	12	12	24
Other Diseases of Digestive System.	82	78	160	22	21	43	11	16	27	36	36	72	13	5	18
Diseases of Spleen.	2	2	4	.	.	.	1	1	2	1	1	2	.	.	.
Diseases of Lymphatic System.	11	10	21	6	6	12	2	1	3	1	3	4	2	.	2
Diseases of Thyroid Body.	7	38	45	4	16	20	1	4	5	2	15	17	.	3	3
Diseases of Supra Renal Capsules.	16	17	33	8	5	13	4	5	9	4	6	10	.	1	1

TOTAL NUMBER OF DEATHS.—NUMBER of PERSONS who died (1), in INFIRMARIES and GENERAL and SPECIAL NUMBER of DEATHS from the PRINCIPAL CAUSES; and NUMBER of INQUESTS in IRELAND in

PROVINCES AND COUNTIES.	TOTAL NUMBER of DEATHS.	NUMBER OF PERSONS WHO DIED.				CAUSES OF														
		In Infirmaries and General and Special Hospitals.	In Public Lunatic Asylums.	In Work-houses and Work-house Hospitals.	At their own Homes &c.	A.—GENERAL DISEASES.														
						Small-pox.	Measles.	Scarlet Fever.	Typhus.	Influenza.	Whooping-cough.	Diphtheria.	Pyæmia (origin uncertain).	Enteric Fever.	Diarrhoeal Diseases.	Puerperal Septic Diseases.	Pneumonia (all forms).	Tuberculous Phthisis and Phthisis.	Tuberculous Meningitis.	
IRELAND,	74,427	3,038	1,444	10,721	59,224	.	388	149	86	978	929	349	30	394	1,675	231	3,796	8,933	797	
No. PROVINCES.																				
I. LEINSTER,	21,316	1,993	422	3,558	15,343	.	107	27	10	229	193	85	9	82	591	37	1,199	2,549	265	
II. MUNSTER,	16,520	408	370	3,180	12,562	.	17	22	36	177	88	77	6	90	331	54	858	2,195	173	
III. ULSTER,	28,429	588	481	3,058	24,302	.	240	87	14	452	604	137	12	198	690	86	1,442	3,268	313	
IV. CONNAUGHT,	8,162	49	171	925	7,017	.	24	13	26	120	44	50	3	24	63	37	297	921	46	

I.—PROVINCE OF

1 CARLOW,	607	19	31	63	494	.	.	2	.	4	.	.	.	3	6	1	16	55	2
2 DUBLIN,	2,727	496	74	139	2,018	.	7	4	.	20	21	9	3	9	93	3	160	469	37
3 DUBLIN CO. BOROUGH,	7,321	1,374	137	1,719	4,091	.	49	12	4	59	91	38	2	48	359	18	517	847	148
4 KILDARE,	969	4	.	219	746	.	1	4	.	5	8	.	.	6	14	3	46	132	9
5 KILKENNY,	1,330	15	33	221	1,061	.	.	1	.	23	16	11	2	.	28	5	61	142	3
6 KING'S,	879	6	.	169	704	.	7	.	.	17	8	.	2	3	9	2	46	94	9
7 LONGFORD,	687	.	.	104	583	7	6	8	.	2	3	5	25	61	1
8 LOUTH,	1,091	13	.	174	904	.	7	.	.	9	35	2	.	2	13	2	71	112	8
9 MEATH,	1,023	12	.	158	853	.	5	.	1	16	2	3	.	1	5	6	48	130	11
10 QUEEN'S,	921	26	59	102	734	.	15	.	4	15	1	5	.	1	8	1	36	95	4
11 WESTMEATH,	962	6	54	148	754	.	16	.	1	17	.	3	.	3	9	5	64	105	5
12 WEXFORD,	1,823	12	34	245	1,532	.	.	3	.	22	5	4	.	3	34	6	65	193	17
13 WICKLOW,	976	10	.	97	869	.	.	1	.	15	.	2	.	1	10	.	44	111	11

II.—PROVINCE OF

14 CLARE,	1,476	13	27	265	1,171	.	6	.	.	6	4	2	1	4	20	6	54	165	11
15 CORE COUNTY AND CO. BOROUGH.	6,488	263	190	1,142	4,893	.	1	4	11	76	64	25	1	31	157	28	418	939	87
16 KERRY,	2,130	4	40	359	1,727	.	1	1	17	15	4	15	1	19	28	6	100	298	12
17 LIMERICK CO. AND CO. BOROUGH.	2,423	85	23	522	1,793	.	5	2	1	20	.	25	.	14	52	9	115	312	20
18 TIPPERARY, N.R.,	935	.	.	153	782	.	4	.	1	16	.	2	.	2	12	3	30	93	15
19 TIPPERARY, S.R.,	1,586	19	61	431	1,075	.	.	5	5	19	7	3	1	18	44	1	75	188	11
20 WATERFORD CO. AND CO. BOROUGH.	1,482	24	29	308	1,121	.	.	10	1	25	9	5	2	2	18	1	66	200	17

III.—PROVINCE OF

21 ANTRIM,	3,159	21	56	260	2,822	.	6	2	.	39	37	24	1	12	65	10	149	341	40
22 ARMAGH,	2,379	12	38	315	2,014	.	30	4	.	33	14	12	.	6	53	6	123	235	24
23 BELFAST CO. BOROUGH,	7,546	386	91	1,310	5,759	.	29	30	3	47	378	40	6	97	379	19	546	1,100	132
24 CAVAN,	4,326	9	.	118	1,199	.	8	2	.	15	8	2	6	5	2	60	2	167	12
25 DONEGAL,	2,852	8	53	167	2,424	.	40	3	4	66	32	33	2	8	30	10	105	265	15
26 DOWN,	3,730	40	55	197	3,438	.	24	21	.	98	54	16	2	13	53	15	160	464	46
27 FERMANAGH,	1,034	14	.	86	934	.	3	4	.	18	7	1	1	3	13	4	48	87	5
28 LONDONDERRY CO. AND CO. BOROUGH.	2,546	74	44	204	2,224	.	51	10	1	44	60	9	.	14	58	7	114	260	23
29 MONAGHAN,	1,412	19	58	146	1,196	.	35	6	2	24	15	.	4	4	2	50	120	5	
30 TYRONE,	2,645	12	86	255	2,292	.	12	5	4	68	8	10	.	35	30	11	81	283	21

IV.—PROVINCE OF

31 GALWAY,	2,467	23	71	352	2,021	.	12	4	9	39	6	10	1	7	22	12	128	290	14
32 LEITRIM,	834	3	.	70	761	.	1	.	.	17	9	6	.	4	4	4	17	81	8
33 MAYO,	2,338	11	33	224	2,070	.	7	1	14	18	23	9	2	5	15	9	80	262	7
34 ROSCOMMON,	1,331	7	.	158	1,166	.	4	8	.	37	6	14	.	3	11	7	41	122	9
35 SLIGO,	1,192	5	67	121	999	.	.	.	3	9	.	11	.	5	11	5	31	166	8

* The grouping in this Summary is for convenience of tabling
† Formerly described as "Simple Continued Fever."

HOSPITALS; (2), in PUBLIC LUNATIC ASYLUMS; (3), in WORKHOUSES; and (4), at their OWN HOMES, &c.; the PROVINCES, COUNTIES, and SUPERINTENDENT REGISTRARS' DISTRICTS in 1906.

DEATH.																		NUMBER OF INQUESTS (as returned by the Registrar)	PROVINCES AND COUNTIES.		
Tuberculous Peritonitis and Tuberc. Mesenterica.	Other Forms of Tubercu- losis, Scrofula.	Sarcoma, Sarcoma, Cancer, Malignant Disease.	Other General Diseases.	B.*—DISEASES OF SPECIAL ORGANS.										C.*	D.*	E.*—VIOLENT DEATHS.					
				Nervous System.	Heart.	Blood Vessels.	Respiratory System (exclusive of Pneu- monia).	Digestive System.	Urinary System.	Pregnancy and Child- birth.	Other Diseases of Special Organs.	Other Specific Diseases.	Causes ill-defined and not Specified.			Accidental.	Homicidal.			Suicidal.	Execution.
466	1,560	3,481	3,411	1,170	8,321	3,186	8,683	3,886	1,955	373	514	.	13,808	1,685	43	147	.	1,788	IRELAND.		
143	567	1,068	1,098	1,405	2,495	969	2,397	1,293	606	86	162	.	3,102	484	9	29	.	570	PROVINCES.		
107	305	668	611	942	1,857	588	1,930	775	372	109	104	.	3,597	385	12	34	.	325	LEINSTER.		
180	571	1,422	1,433	1,347	3,275	1,405	3,295	1,527	791	118	204	.	4,563	671	17	67	.	795	MUNSTER.		
36	117	323	269	476	694	224	1,061	291	186	60	44	.	2,546	145	5	17	.	98	ULSTER.		
																			CONNAUGHT.		
LEINSTER.																					
5	12	31	32	51	98	26	53	33	25	2	3	.	134	12	.	1	.	5	CARLOW.		
11	86	154	137	171	388	160	241	163	87	5	33	.	184	71	.	1	.	98	DUBLIN.		
57	276	372	496	585	696	292	987	508	243	24	53	.	370	156	5	9	.	234	DUBLIN CO. BOROUGH.		
14	9	55	50	43	135	51	71	54	24	4	2	.	197	27	.	2	.	26	KILDARE.		
15	14	47	56	86	130	44	184	58	31	7	8	.	326	26	3	3	.	17	KILKENNY		
8	29	45	46	36	84	39	98	44	19	5	7	.	195	27	.	.	.	21	KING'S.		
1	3	37	20	31	88	19	63	37	17	4	4	.	235	6	.	1	.	10	LONGFORD.		
7	25	63	38	62	119	52	100	77	19	3	2	.	238	22	.	3	.	29	LOUTH.		
5	15	63	39	58	159	51	94	61	24	7	5	.	185	27	.	2	.	32	MEATH.		
2	7	45	36	53	104	25	84	44	25	6	9	.	271	23	.	2	.	27	QUEEN'S.		
5	26	30	41	62	92	53	81	44	32	4	10	.	234	18	1	1	.	9	WESTMEATH.		
12	49	79	64	114	243	96	228	122	41	11	17	.	358	36	.	1	.	27	WEXFORD.		
1	16	47	43	53	159	61	110	48	19	4	9	.	175	33	.	3	.	35	WICKLOW.		
MUNSTER.																					
6	26	58	36	85	145	53	186	74	40	11	11	.	431	32	2	1	.	21	CLARE.		
53	127	291	236	320	816	240	702	305	95	32	46	.	1,201	157	6	19	.	160	CORK CO. AND CO. BOROUGH.		
8	26	53	56	136	158	51	326	100	54	19	11	.	573	35	2	5	.	32	KERRY.		
19	43	84	105	171	231	81	305	107	62	16	19	.	551	49	2	3	.	26	LIMERICK CO. AND CO. BOROUGH.		
3	11	42	42	36	129	39	89	49	25	5	6	.	252	27	.	2	.	20	TIPPERARY, N.R.		
8	32	85	64	105	217	60	168	79	57	15	5	.	278	35	.	1	.	24	TIPPERARY S.R.		
10	40	55	72	89	161	64	154	61	39	11	6	.	311	50	.	3	.	42	WATERFORD CO. AND CO. BOROUGH.		
ULSTER.																					
18	73	206	165	163	379	195	309	151	95	12	19	.	564	74	2	8	.	100	ANTRIM.		
15	56	165	112	129	339	112	278	125	61	11	14	.	348	65	3	6	.	70	ARMAGH.		
64	192	261	469	423	715	296	975	415	195	19	67	.	454	179	8	18	.	308	BELFAST COUNTY BOROUGH.		
4	10	56	74	55	130	57	150	96	46	10	10	.	300	17	.	4	.	18	CAYN.		
7	45	101	100	76	276	104	320	130	70	27	15	.	670	60	1	6	.	80	DONNOR.		
21	54	204	189	183	460	239	354	184	123	17	29	.	604	92	2	9	.	108	DOWN.		
6	19	51	39	32	128	47	111	65	26	3	2	.	274	32	1	4	.	24	FERRMANAGH.		
23	48	143	125	122	326	154	272	136	67	7	16	.	397	57	.	2	.	64	LONDONDERRY CO. AND CO. BOROUGH.		
5	10	64	60	75	175	76	190	91	80	1	7	.	610	30	.	5	.	10	MONAGHAN.		
21	46	151	113	89	349	126	316	144	70	9	25	.	544	69	.	5	.	60	TYRONE.		
CONNAUGHT.																					
12	34	108	71	164	191	68	297	82	48	18	15	.	742	54	2	7	.	40	GALWAY.		
5	19	38	38	31	81	32	126	34	22	6	5	.	230	7	.	3	.	8	LEITRIM.		
11	28	75	81	142	200	56	345	88	54	13	14	.	723	50	1	5	.	21	MAYO.		
2	14	64	45	54	123	37	152	49	32	17	2	.	458	18	.	2	.	16	ROSCOMMON.		
6	22	38	34	85	99	31	141	38	30	6	8	.	387	16	2	.	.	13	SLIGO.		

merely: It must not be regarded as a classification.

TOTAL NUMBER OF DEATHS.—NUMBER of PERSONS who died (1), in INFIRMARIES and GENERAL and SPECIAL NUMBER of DEATHS from the PRINCIPAL CAUSES; and NUMBER of INQUESTS in IRELAND in SUPERINTENDENT REGISTRARS' DISTRICTS, OR

SUPERINTENDENT REGISTRARS DISTRICTS OR POOR LAW UNIONS.	TOTAL NUMBER of DEATHS.	NUMBER OF PERSONS WHO DIED.				CAUSES OF													
		In Infirmaries and General and Special Hospitals.	In Public Lunatic Asylums.	In Work-houses and Work-house Hospitals.	At their own Homes, &c.	A.*—GENERAL DISEASES.													
						Small-pox.	Measles.	Scarlet Fever.	Typhus.	Influenza.	Whooping-cough.	Diphtheria.	Pyæmia† (origin uncertain).	Enteric Fever.	Diarrhoeal Diseases.	Puerperal Septic Diseases.	Pneumonia (all forms)	Tuberculous Phtisis and Phthisis.	Tuberculous Meningitis.
ABBEYLEIX,	273	.	.	46	227	.	3	.	.	5	.	3	.	.	1	.	6	25	2
ANTRIM,	525	.	56	24	445	5	4	3	1	.	17	.	33	48	9
ARDEE,	209	.	.	31	178	3	1	.	.	.	1	1	9	22	2
ARMAGH,	882	12	38	77	755	.	10	2	.	6	2	5	.	3	18	3	57	71	5
ATHLONE,	358	1	.	45	312	.	5	.	1	3	.	2	.	2	7	2	20	44	4
ATHY,	326	.	.	76	250	.	2	.	.	6	2	.	.	.	4	.	12	33	1
BALLIEBOROUGH,	221	.	.	20	201	.	2	1	.	1	12	16	2
BALLINA,	233	.	.	63	170	.	.	.	2	1	.	4	.	1	2	2	4	34	.
BALLINASLOE,	327	.	71	41	215	.	1	.	.	1	.	2	.	.	5	1	15	60	.
BALLINROBE,	266	.	.	21	245	1	2	.	.	.	3	.	5	31	1
BALLYCASTLE,	212	.	.	15	197	3	3	.	.	.	4	.	7	8	.
BALLYMAHON,	189	.	.	30	159	1	.	.	.	2	.	3	9	16	.
BALLYMENA,	822	2	.	64	756	.	3	.	.	16	10	7	.	4	12	5	27	93	7
BALLYMONEY,	404	.	.	41	363	2	3	4	.	.	7	.	27	36	5
BALLYSHANNON,	339	3	.	37	299	.	2	.	.	9	.	.	.	2	2	1	13	34	5
BALLYVAGHAN,	49	.	.	12	37	1	.	.	4	.
BALROTHERY,	370	.	63	46	261	.	.	1	.	1	1	2	1	.	3	.	18	68	1
BALTINGLASS,	225	.	.	45	180	2	1	.	.	.	3	1	10	19	2
BANBRIDGE,	775	3	.	75	697	.	1	6	.	25	.	.	1	4	15	5	27	92	11
HANDON,	240	.	.	28	212	.	.	1	.	3	1	1	.	2	1	.	16	28	4
BANTRY,	176	.	.	20	156	.	.	.	3	1	.	2	.	1	6	1	6	20	.
HAWNBOY,	218	.	.	17	201	8	.	.	3	1	.	5	29	2
HELFAST,	7,814	391	91	1,310	6,022	.	30	31	3	49	382	43	7	97	388	20	560	1,146	125
HELMULLET,	143	.	.	16	127	.	6	.	5	1	1	6	20	.
BIRR,	329	.	.	55	274	.	4	.	.	2	2	.	.	1	8	.	19	33	1
BORRISOKANE,	107	.	.	10	97	.	2	.	.	3	3	.	5	7	6
BOYLE,	443	.	.	49	394	.	.	6	.	6	3	.	.	3	1	3	12	39	.
CAHERSIYEN,	211	.	.	27	184	4	.	1	.	2	2	.	16	22	.
CALLAN,	240	.	.	56	184	4	4	2	1	.	8	.	9	19	2
CARLOW,	574	19	31	63	461	.	5	2	.	2	.	.	.	3	6	1	19	48	2
CARRICKMACROSS,	259	.	.	27	232	.	6	.	2	2	11	.	.	.	1	.	6	21	.
CARRICK-ON-SHANNON,	245	3	.	29	213	1	3	3	.	1	1	4	7	27	5
CARRICK-ON-SUIR,	309	.	.	69	240	.	.	.	1	6	6	.	.	2	15	.	11	38	4
CASHEL,	327	19	.	70	238	.	.	1	.	2	.	1	1	2	6	.	14	27	2
CASTLEBAR,	312	11	33	20	248	2	.	.	1	1	.	10	38	2
CASTLEBLAYNEY,	526	.	.	12	484	.	12	6	.	10	7	.	.	.	3	2	27	27	6
CASTLECOMER,	185	.	.	38	147	4	5	2	8	17	.
CASTLEDERG,	207	.	.	7	200	.	2	.	.	8	1	1	.	.	3	3	3	30	2
CASTLEREAGH,	380	.	.	47	333	.	.	1	.	9	.	4	.	.	4	1	13	27	.
CASTLETOWN,	116	.	.	11	105	2	9	.
CAVAN,	505	9	.	46	450	.	1	1	.	5	3	1	.	4	3	1	12	38	5
CELBRIDGE,	198	.	.	54	144	.	1	.	.	1	1	.	12	28	2
CLAREMORRIS,	326	.	.	29	297	.	.	1	3	1	.	.	.	1	2	1	18	26	1
CLIFDEN,	195	.	.	20	175	1	.	1	7	23	1
CLOGHEEN,	205	.	.	60	145	.	.	.	1	6	1	.	11	20	.
CLOGHER,	242	.	.	22	220	.	3	3	3	4	1	1	.	1	2	2	8	14	.
CLONAKILTY,	258	.	.	27	231	.	.	1	.	6	1	.	.	1	2	2	21	25	4
CLONES,	259	.	.	35	224	.	5	3	.	3	.	.	.	1	.	.	12	15	.

*The grouping in this Summary is for convenience of tabling
†Formerly described as "simple Continued Fever."

HOSPITALS; (2), in PUBLIC LUNATIC ASYLUMS; (3), in WORKHOUSES; and (4), at their OWN HOMES, &c.; the PROVINCES, COUNTIES, and SUPERINTENDENT REGISTRARS' DISTRICTS in 1906—continued.

POOR LAW UNIONS ARRANGED ALPHABETICALLY.

DEATH.																	NUMBER OF INQUESTS as returned by the Registrars.	SUPERINTENDENT REGISTRARS' DISTRICTS OR POOR LAW UNIONS.	
Tuberculous Peritonitis and Tuberc. Mesenterios.	Other Forms of Tuberculosis, Scrofula.	Sarcoma, Cancer, Malignant Disease.	Other General Diseases.	B.—DISEASES OF SPECIAL ORGANS.										C.* Other Specified Diseases.	D.* Causes ill-defined and not specified.	E.*—VIOLENT DEATHS.			
				Nervous System.	Heart.	Blood Vessels.	Respiratory System (exclusive of Pneumonia).	Digestive System.	Urinary System.	Pregnancy and Child-birth.	Other Diseases of Special Organs.	Accidental.	Homicidal.			Suicidal.	Execution.		
3	11	9	14	32	6	31	17	4	.	3	.	87	6	.	2	.	8	ABBEYLEIX.	
2	7	33	24	45	51	32	41	27	21	1	3	.	95	17	.	3	.	17	ANTRIM.
2	3	12	7	6	25	14	11	13	7	2	.	58	4	.	.	.	4	ARDEE.	
4	17	66	42	39	160	41	81	47	24	6	6	.	141	17	2	4	.	24	ARMAGH.
2	3	23	15	25	37	15	29	9	4	2	2	.	96	5	.	1	.	4	ATHLONE.
5	4	18	7	18	54	14	29	13	12	4	.	82	5	.	1	.	6	ATHY.	
1	4	8	7	11	27	9	28	20	7	4	1	.	57	3	BAILIEBOROUGH.
1	5	6	5	12	21	9	32	6	7	.	1	.	70	8	BALLINA.
4	4	8	9	24	29	11	35	16	11	2	2	.	79	6	.	2	.	8	BALLINASLOE.
2	5	7	19	16	22	11	53	5	5	1	2	.	69	6	.	.	.	1	BALLINROBE.
.	.	19	21	4	22	15	28	16	9	2	2	.	43	5	1	.	.	10	BALLYCASTLE.
.	.	13	8	5	22	6	18	13	4	1	1	.	64	3	.	.	.	6	BALLYMAHON.
2	25	46	40	42	89	50	83	32	22	3	4	.	187	13	.	.	.	8	BALLYMENA.
2	5	25	30	17	45	39	26	15	12	1	4	.	91	7	.	1	.	10	BALLYMONEY.
.	5	14	3	11	48	16	25	18	9	2	1	.	114	3	1	1	.	3	BALLYSHANNON.
.	1	.	3	3	4	2	8	2	.	1	1	.	17	1	.	1	.	1	BALLYVAGHAN.
3	5	27	9	22	58	22	30	22	12	2	1	.	51	10	.	.	.	7	BALROTHERY.
1	2	14	14	7	44	15	21	8	9	2	5	.	40	5	.	.	.	6	BALTINGLASS.
6	9	44	42	47	109	54	74	38	17	5	8	.	112	20	.	3	.	22	BANBRIDGE.
2	6	8	7	9	38	10	25	11	2	2	.	56	6	.	1	.	6	BANDON.	
3	3	3	11	11	17	4	27	8	3	3	.	36	7	.	.	.	6	BANTRY.	
1	3	12	14	4	26	8	30	5	5	2	2	.	56	1	.	1	.	2	BAWNBOY.
70	197	277	484	436	762	307	992	422	204	20	68	.	476	191	8	19	.	323	BELFAST.
.	.	3	4	8	8	3	26	3	1	1	2	.	39	5	1	.	.	5	BELMULLET.
3	4	17	21	14	35	17	43	21	6	1	5	.	62	10	.	.	.	9	BIRR.
.	1	7	2	4	14	6	12	4	2	1	.	22	6	.	.	.	1	1	BORRISOKANE.
3	1	17	10	19	30	5	53	14	11	3	1	.	198	5	.	.	.	5	BOYLE.
2	1	7	9	13	13	7	43	10	3	2	1	.	49	2	.	2	.	1	CAHERSIVERN.
1	2	8	15	14	21	3	28	17	9	.	1	.	68	4	.	.	.	1	CALLAN.
5	13	31	30	47	89	20	48	28	21	1	1	.	138	13	.	1	.	6	CARLOW.
1	2	11	12	7	13	15	30	11	3	.	.	.	94	10	.	1	.	6	CARRICKMACROSS.
2	1	14	11	7	28	8	42	4	8	2	.	65	1	CARRICK-ON-SHANNON.
3	4	15	22	11	36	17	32	10	16	3	1	.	49	7	.	.	.	7	CARRICK-ON-SUIR.
1	4	15	17	23	67	17	22	28	12	2	.	56	7	.	.	.	3	CASHEL.	
.	7	13	14	28	41	5	48	4	7	2	2	.	79	8	.	.	.	3	CASTLEBAR.
3	17	24	28	26	62	30	76	33	16	1	2	.	99	8	.	1	.	7	CASTLEBLAYNEY.
2	4	6	8	9	20	2	36	6	8	3	1	.	41	3	.	.	.	1	CASTLECOMER.
2	5	8	4	5	16	2	30	4	9	2	1	.	64	2	.	.	.	4	CASTLEDERG.
1	7	18	14	13	42	6	67	13	7	8	1	.	113	10	.	1	.	5	CASTLEREAGH.
2	1	2	5	11	6	3	22	3	2	.	.	.	37	9	.	1	.	3	CASTLETOWN.
.	9	24	23	21	50	31	51	34	23	4	4	.	150	7	.	.	.	4	CAVAN.
4	1	10	12	6	31	7	21	10	5	.	.	.	32	14	.	.	.	10	CELBRIDGE.
4	1	9	7	15	54	9	57	17	9	3	1	.	77	6	.	3	.	2	CLAREMORRIS.
1	3	2	4	9	9	5	45	5	4	.	.	.	71	4	.	.	.	1	CLIFDEN.
.	5	10	7	9	37	5	29	8	6	5	.	42	3	.	.	.	1	1	CLOGHEEN.
2	2	16	13	8	43	13	22	10	7	1	3	.	54	6	.	.	.	4	CLOGHER.
.	5	16	10	6	23	6	32	8	4	1	.	79	5	.	.	.	8	1	CLONAKILTY.
.	4	18	11	12	33	7	46	14	5	.	4	.	58	6	.	2	.	3	CLONES.

merely: it must not be regarded as a classification.

TOTAL NUMBER OF DEATHS.—NUMBER of PERSONS who died (1), in INFIRMARIES and GENERAL and SPECIAL NUMBER of DEATHS from the PRINCIPAL CAUSES; and NUMBER of INQUESTS in IRELAND in SUPERINTENDENT REGISTRARS' DISTRICTS, OR

SUPERINTENDENT REGISTRARS' DISTRICTS OR POOR LAW UNIONS.	TOTAL NUMBER of DEATHS.	NUMBER OF PERSONS WHO DIED.				CAUSES OF													
		In Infirmaries and General and Special Hospitals.	In Public Lunatic Asylums.	In Work-houses and Work-house Hospitals.	At their own Homes, &c.	A.—GENERAL DISEASES.													
						Small-pox.	Measles.	Scarlet Fever.	Typhus.	Influenza.	Whooping-cough.	Diphtheria.	Pyæria (origin uncertain).	Enteric Fever.	Plurhal Diseases.	Pueral Septic Diseases.	Pneumonia (all forms).	Tuberculous Phthisis and Phtisis.	Tuberculous Meningitis.
CLONMEL,	375	.	61	94	220	.	.	5	.	7	3	1	.	6	15	.	16	70	2
COLERAINE,	534	1	.	46	487	.	.	3	.	8	16	.	.	2	11	.	26	50	10
COOKSTOWN,	406	.	.	25	381	6	3	2	.	4	2	.	13	38	5
COOTEHILL,	336	.	.	35	301	.	2	.	.	4	.	1	.	2	2	.	26	23	3
CORK,	2,551	261	126	542	1,622	.	1	1	4	18	18	14	1	14	102	9	173	443	55
CORROFIN,	61	.	.	12	49	1	.	1	.	1	.	1	5	.
CROOM,	159	.	.	30	129	2	4	.	8	19	1
DELVIN,	103	.	.	12	91	1	.	.	.	1	.	.	9	13	.
DINGLE,	235	.	.	53	182	.	.	.	11	1	.	.	1	1	.	3	5	35	.
DONEGAL,	311	.	.	23	288	.	.	1	.	13	10	4	.	4	3	1	13	22	.
DOWNPATRICK,	775	20	54	44	657	.	.	1	.	26	15	5	.	2	8	.	32	100	10
DROGHEDA,	432	.	.	78	354	.	4	.	.	6	3	.	.	2	4	.	27	52	5
DROMORE, WEST,	169	.	2	15	152	5	2	.	.	3	24	1
DUBLIN, NORTH,	3,795	583	134	783	2,295	.	1	6	1	42	48	10	1	28	232	11	278	450	67
DUBLIN, SOUTH,	5,050	1,256	8	936	2,850	.	52	7	3	28	56	32	2	29	192	9	319	715	104
DUNDALK,	584	13	.	65	506	.	3	.	.	2	30	2	.	1	9	1	40	57	5
DUNFANAGHY,	229	.	.	8	221	.	22	.	.	4	2	2	7	25	1
DUNGANNON,	562	.	.	51	511	.	2	.	.	23	2	2	.	3	6	.	19	44	8
DUNGARVAN,	282	.	.	56	226	1	3	1	19	40	3
DUNMANWAY,	185	.	.	19	166	1	10	20	.
DUNSHAUGHLIN,	95	.	.	20	75	1	.	4	14	.
EDENDERBY,	254	.	.	48	206	5	.	.	.	1	.	9	24	5
ENNIS,	285	13	27	75	170	1	.	2	5	2	18	43	6
ENNISCORTHY,	522	.	34	63	425	.	.	3	.	11	1	2	.	2	9	1	18	50	4
ENNISKILLEN,	478	14	.	38	426	.	.	2	.	13	1	1	.	1	7	3	20	41	4
ENNISTIMON,	225	.	.	35	190	1	1	.	.	.	3	1	8	21	.
FERMOY,	351	2	.	59	290	1	.	.	.	2	4	1	30	45	2
GALWAY,	585	23	.	126	436	.	.	.	7	10	1	3	.	3	4	3	31	79	4
GLENNAMADDY,	187	.	.	16	171	.	7	1	2	1	13	16	1
GLENTIES,	477	.	.	26	451	.	16	1	3	1	.	4	.	.	5	4	21	49	3
GOREY,	248	.	.	33	215	2	.	1	.	1	6	.	9	18	2
GORT,	162	.	.	20	142	1	4	1	11	20	.
GRANARD,	362	.	.	29	333	4	1	1	.	.	3	.	21	18	.
INISHOWEN,	440	.	.	23	417	21	3	5	1	.	6	1	14	40	2
IRVINESTOWN,	211	.	.	18	193	2	.	1	.	.	3	.	8	21	.
KANTURK,	381	.	.	70	311	20	19	2	.	6	4	2	17	33	4
KELLS,	204	.	.	37	167	.	4	.	1	4	.	1	5	13	1
KENMARE,	155	.	.	24	131	.	.	.	1	.	.	3	.	.	1	.	5	25	2
KILKEEL,	296	.	.	9	287	9	10	2	.	.	.	1	7	35	2
KILKENNY,	116	15	33	85	283	.	.	1	.	9	5	5	.	.	8	1	23	48	2
KILLADYSERT,	127	.	.	15	112	3	.	3	15	.
KILLALA,	79	.	.	12	67	2	.	1	.	1	.	2	5	11	1
KILLARNEY,	535	.	40	84	411	.	1	.	.	7	3	4	.	1	13	1	21	76	1
KILMACTHOMAS,	96	.	.	30	66	1	1	.	1	9	.

HOSPITALS; (2), in PUBLIC LUNATIC ASYLUMS; (3), in WORKHOUSES; and (4), at their OWN HOMES, &c. the PROVINCES, COUNTIES, and SUPERINTENDENT REGISTRARS' DISTRICTS in 1906—continued.

POOR LAW UNIONS ARRANGED ALPHABETICALLY.

DEATH.														NUMBER OF INQUESTS (as returned by the Registrars)	SUPERINTENDENT REGISTRARS' DISTRICTS OR POOR LAW UNIONS.				
Tuberculous Peritonitis and Tapes Mesenterica.	Other Forms of Tuberculosis, Scrofula.	Carcinoma, Sarcoma, Cancer, Malignant Disease.	Other General Diseases.	B.—DISEASES OF SPECIAL ORGANS.								C. Other Specified Diseases.	D. Causes ill-defined and not specified.			E.—VIOLENT DEATHS.			
				Nervous System.	Heart.	Blood Vessels.	Respiratory System (exclusive of Pneumonia).	Digestive System.	Urinary System.	Pregnancy and Child- birth.	Other Diseases of Special Organs.			Accidental.	Homicidal.	Suicidal.	Execution.		
.	7	18	11	34	32	8	50	9	11	1	1	.	56	12	.	.	.	4	CLONMEL.
5	9	23	31	22	85	32	36	28	13	4	3	.	101	14	.	2	.	13	COLERAINE.
2	8	34	12	18	74	27	11	23	8	1	5	.	68	10	.	2	.	11	COOKSTOWN.
.	2	16	18	13	37	9	47	24	11	1	2	.	81	7	.	2	.	4	COOTEHILL.
27	59	137	96	161	355	110	260	138	49	4	24	.	207	59	4	8	.	98	CORK.
.	1	5	4	4	4	2	5	3	1	.	1	.	21	1	CORROFIN.
.	.	7	4	12	13	13	17	11	9	.	2	.	31	.	1	2	.	2	CROOM.
.	1	1	.	5	11	5	4	9	1	1	1	.	38	2	DELVIN.
.	4	3	4	14	11	10	62	13	5	3	1	.	42	6	.	.	.	3	DINGLE.
.	4	19	7	11	32	15	33	20	6	3	4	.	85	1	DONEGAL.
7	20	45	29	34	126	44	73	31	29	2	5	.	118	11	.	2	.	19	DOWNPATRICK.
.	4	22	8	35	41	19	54	18	5	1	2	.	110	10	.	.	.	11	DROGHEDA.
.	4	9	5	6	19	3	21	10	2	.	1	.	51	3	.	.	.	1	DROMORE, WEST.
28	137	158	266	351	311	164	462	279	120	16	35	.	199	89	1	4	.	134	DUBLIN, NORTH.
34	199	301	317	331	550	216	650	310	173	11	42	.	254	102	4	5	.	147	DUBLIN, SOUTH.
5	21	34	29	27	67	28	51	55	10	.	2	.	91	11	.	3	.	18	DUNDALK.
1	1	12	10	4	9	2	22	13	4	5	.	.	73	10	.	.	.	1	DUNFANAGHY.
6	7	22	34	11	71	33	94	38	16	2	3	.	100	16	.	.	.	10	DUNGANNON.
3	6	10	10	9	34	16	16	11	6	2	2	.	83	6	.	1	.	5	DUNGARVAN.
.	2	9	8	5	20	9	22	11	2	2	.	.	58	4	.	2	.	5	DUNMANWAY.
1	2	5	2	4	27	5	9	2	6	.	.	.	10	3	.	.	.	7	DUNSHAUGHLIN.
3	5	15	15	11	32	11	24	14	6	2	1	.	64	7	.	.	.	6	EDENDERRY.
1	8	10	4	19	24	12	33	16	4	.	3	.	69	4	1	.	.	3	ENNIS.
6	17	18	12	38	48	28	54	39	17	2	5	.	130	6	.	1	.	6	ENNISCORTHY.
1	8	21	22	16	69	18	50	31	16	2	1	.	108	12	1	3	.	11	ENNISKILLEN.
.	5	7	6	18	32	10	43	7	6	.	1	.	49	5	1	.	.	2	ENNISTIMON.
3	2	11	16	19	42	11	28	14	3	2	.	.	102	13	.	.	.	6	FERMOY.
2	8	31	15	59	42	18	69	14	17	6	5	.	133	20	.	1	.	9	GALWAY.
4	1	8	4	9	24	7	22	6	1	1	.	.	57	1	.	1	.	2	GLENNAMADDY.
1	7	11	11	7	46	13	100	22	18	5	1	.	113	11	.	1	.	6	GLENTIES.
2	4	12	12	8	41	12	34	16	4	2	2	.	54	6	.	.	.	3	GOREY.
.	5	8	6	6	9	5	18	6	3	2	3	.	50	2	1	1	.	5	GORT.
.	4	12	12	17	30	14	38	24	12	3	3	.	141	4	.	.	.	2	GRANARD.
.	6	21	20	8	50	19	52	22	13	4	2	.	124	5	.	1	.	5	INISHOWEN.
.	8	14	9	5	18	7	33	10	3	1	4	.	57	6	.	1	.	5	IRVINESTOWN.
2	7	17	12	9	49	10	47	15	5	5	4	.	84	8	.	.	.	3	KANTURK.
.	2	17	7	13	34	9	26	15	3	1	.	.	41	7	.	.	.	4	KELLS.
.	.	2	2	8	13	3	16	1	4	1	1	.	65	2	KENMARE.
1	5	21	8	7	26	14	27	14	10	1	3	.	86	5	1	1	.	7	KILKEEL.
5	3	14	9	38	46	21	69	12	10	1	2	.	76	7	.	1	.	5	KILKENNY.
1	2	3	4	8	16	4	13	6	6	.	4	.	35	4	.	.	.	4	KILLADYSERT.
.	.	2	2	7	.	1	13	4	3	.	.	.	21	2	.	1	.	2	KILLALA.
2	13	12	16	51	48	9	66	29	12	6	2	.	130	9	1	1	.	6	KILLARNEY.
.	5	3	3	2	10	3	13	.	5	2	.	.	37	.	.	1	.	1	KILMACTHOMAS.

TOTAL NUMBER OF DEATHS.—NUMBER of PERSONS who died (1), in INFIRMARIES and GENERAL and SPECIAL
NUMBER of DEATHS from the PRINCIPAL CAUSES; and NUMBER of INQUESTS in
IRELAND in
SUPERINTENDENT REGISTRARS' DISTRICTS, OR

SUPERINTENDENT REGISTRARS' DISTRICTS OR POOR LAW UNIONS.	TOTAL NUMBER of DEATHS.	NUMBER OF PERSONS WHO DIED.				CAUSES OF													
		In Infir- maries and General and Special Hos- pitals.	In Public Lunatic Asylums.	In Work- houses and Work- house Hos- pitals.	At their own Homes, &c.	A.—GENERAL DISEASES.													
						Small-pox.	Measles.	Scarlet Fever.	Typhus.	Influenza.	Whooping-cough.	Diphtheria.	Pyrexia (origin un- certain).	Enteric Fever.	Diarrhoeal Diseases.	Fæceral Septic Diseases.	Pneumonia (all forms).	Tuberculous Phthisis and Phtisis.	Tuberculous Meningitis.
KILMALLOCK,	394	.	.	80	311	.	5	.	1	9	.	3	.	.	16	.	24	39	5
KILBUSH,	382	.	.	70	312	.	6	.	.	3	2	.	.	1	5	2	15	47	3
KINSALE,	237	.	.	38	199	.	.	1	.	1	1	.	.	1	4	.	18	36	4
LARNE,	489	5	.	38	446	.	2	2	.	5	6	4	.	2	6	3	24	53	11
LETTERKENNY,	250	1	53	27	169	.	4	.	.	6	2	.	1	4	5	.	11	36	1
LIMAVADY,	353	.	.	26	327	12	14	2	.	.	3	3	12	23	.
LIMERICK,	1,183	85	23	302	773	.	.	2	.	5	.	17	.	9	16	2	58	161	4
LISBURN,	857	12	1	78	766	.	.	2	.	13	10	4	.	5	18	2	50	111	11
LISMORE,	205	.	.	31	174	9	.	5	.	.	2	.	4	23	.
LISNASKEA,	241	.	.	30	211	.	2	.	.	1	6	.	1	.	2	1	13	25	1
LISTOWEL,	544	.	.	84	460	3	1	3	.	9	8	2	28	76	8
LONDONDERRY,	1,125	73	44	82	926	.	53	1	.	11	34	7	.	2	41	3	47	135	10
LONGFORD,	297	.	.	45	252	4	5	7	.	1	.	2	9	37	1
LOUGHREA,	201	.	.	28	173	1	1	1	.	23	17	2
LUBGAN,	992	.	.	143	849	.	20	.	.	25	7	6	.	3	26	4	42	140	13
MACROOM,	308	.	.	40	268	.	.	.	1	7	1	2	.	.	1	1	11	50	1
MAGHERAFELT,	649	.	.	50	599	.	.	6	1	17	4	.	.	10	4	1	33	63	3
MALLOW,	360	.	.	60	300	8	8	1	.	1	.	4	36	48	6
MANORHAMILTON,	292	.	.	25	267	3	.	6	.	1	1	1	8	25	3
MIDDLETON,	304	.	.	73	231	.	.	.	1	2	5	3	16	48	2
MILLFORD,	263	.	.	9	254	.	1	.	1	6	.	9	.	.	3	1	10	25	.
MILLSTREET,	149	.	.	21	128	3	10	1	.	2	.	1	7	20	.
MITCHELSTOWN,	230	.	.	34	196	1	5	2	.	1	7	.	10	20	1
MOHILL,	223	.	.	16	207	12	4	.	.	1	1	.	4	19	2
MONAGHAN,	579	12	58	42	467	.	9	1	.	12	.	.	.	1	1	.	15	69	1
MOUNT BELLEW,	164	.	.	22	142	.	3	.	.	2	1	.	.	1	.	.	8	13	.
MOUNTMELICK,	508	26	59	56	367	.	5	.	4	6	1	1	.	1	6	1	28	61	2
MULLINGAR,	506	5	54	91	356	.	14	.	.	13	.	2	.	1	2	3	37	55	3
NAAS,	522	4	.	89	429	.	.	4	.	3	4	.	.	6	8	2	27	74	8
NAVAN,	253	12	.	48	193	7	.	1	.	.	2	1	14	42	5
NENAGH,	361	.	.	55	306	.	.	.	1	11	6	1	12	36	3
NEWCASTLE,	354	.	.	61	293	3	.	.	.	1	7	3	7	51	4
NEW ROSS,	508	.	.	73	435	3	4	3	10	71	1
NEWRY,	949	9	.	95	845	.	.	6	.	8	11	6	.	4	17	3	44	98	12
NEWTOWARDS,	827	5	.	69	753	.	23	5	.	24	17	5	.	4	13	4	31	99	8
OLDCASTLE,	206	.	.	16	190	1	1	2	15	23	2
OMAGH,	737	12	86	77	562	.	4	2	1	25	1	.	.	25	9	2	23	93	2
OUGHTERARD,	208	.	.	19	189	.	.	4	2	14	1	4	26	3
PORTUMNA,	108	.	.	17	91	.	1	3	.	4	5	.
RATHDOWN,	956	31	6	93	826	.	3	3	.	7	7	4	1	.	29	1	71	101	15
RATHDRUM,	456	10	.	45	401	12	.	1	.	1	3	.	16	58	5
RATHKEALE,	238	.	.	49	189	1	.	.	6	3	11	31	2
ROSCOMMON,	241	7	.	44	190	.	1	1	.	15	.	3	.	.	4	.	9	24	2
ROSCREA,	253	.	.	37	216	.	5	.	.	2	.	1	.	.	2	.	2	26	2
SCARRIFF,	141	.	.	24	117	1	.	.	.	1	1	.	3	11	1

HOSPITALS; (2), in PUBLIC LUNATIC ASYLUMS; (3), in WORKHOUSES; and (4), at their OWN HOMES, &c.; the PROVINCES, COUNTIES, and SUPERINTENDENT REGISTRARS' DISTRICTS in 1906—continued.

POOR LAW UNIONS ARRANGED ALPHABETICALLY.

DEATH.																	NUMBER OF INQUESTS (as returned by the Registrar.)	SUPERINTENDENT REGISTRARS' DISTRICTS OR POOR LAW UNIONS.	
Tuberculous Peritonitis and Typhus Mesenterica.	Other Forms of Tuberculosis, Scrofula.	Carcinoma, Sarcoma, Cancer, Malignant Disease.	Other General Diseases.	B.*—DISEASES OF SPECIAL ORGANS.								C.* Other Specified Diseases.	D.* Causes ill-defined and not specified.	E.*—VIOLENT DEATHS.					
				Nervous System.	Heart.	Blood Vessels.	Respiratory System (exclusive of Pneumonia).	Digestive System.	Urinary System.	Pregnancy and Child- birth.	Other Diseases of Special Organs.			Accidental.	Homicidal.	Suicidal.	Execution.		
5	10	12	29	23	31	10	34	21	6	4	3	.	94	6	1	.	.	6	KILMALLOCK
2	1	17	7	23	21	10	31	22	18	1	.	.	123	10	.	.	.	6	KILRUSH.
1	5	12	14	11	15	10	28	10	4	1	1	.	51	5	.	3	.	4	KINSALE.
5	16	13	20	22	60	30	45	28	13	2	1	.	67	16	1	2	.	23	LARNE
.	5	7	19	15	25	12	29	11	5	3	1	.	43	5	.	.	.	3	LETTERKENNY.
2	3	20	12	15	49	27	47	17	10	1	2	.	74	5	.	.	.	7	LIMAVADY.
14	19	11	39	114	140	35	151	48	34	7	10	.	223	33	.	1	.	18	LIMERICK.
3	16	49	46	37	109	50	108	41	31	3	7	.	115	14	.	2	.	26	LISBURN.
1	2	8	13	4	27	2	16	6	.	2	2	.	69	10	.	.	.	6	LISMORE.
3	1	13	7	8	21	15	23	16	5	.	.	.	65	9	.	.	.	9	LISNASKEA.
2	2	6	10	18	52	14	74	34	5	3	3	.	174	7	.	2	.	12	LISTOWEL.
14	32	56	47	70	123	55	139	57	25	2	5	.	129	27	.	.	.	31	LONDONDERRY.
1	2	16	5	15	49	8	27	15	5	.	1	.	84	2	.	1	.	4	LONGFORD.
.	2	12	5	13	21	3	18	7	7	2	2	.	57	6	1	.	.	3	LOUGHREA.
8	20	61	41	73	124	50	108	51	21	2	8	.	109	28	1	1	.	34	LURGAN.
2	7	12	8	17	26	8	17	12	1	2	1	.	107	8	.	2	.	5	MACROOM.
3	7	49	40	18	91	47	58	38	21	.	6	.	112	14	.	.	.	13	MAGHERAFELT.
2	6	18	19	9	48	18	55	13	5	3	4	.	38	10	.	.	.	1	MALLOW.
1	12	11	7	13	19	9	33	14	9	1	1	.	110	2	.	2	.	4	MANORHAMILTON.
3	5	15	9	8	46	11	18	18	3	.	1	.	86	4	.	.	.	2	MIDDLETON.
1	5	10	12	8	27	13	27	14	5	3	2	.	64	14	.	2	.	6	MILLFORD.
1	2	7	4	12	17	10	21	7	2	.	4	.	17	1	MILLSTREET.
.	4	10	8	11	30	6	28	12	3	1	1	.	67	2	.	.	.	1	MITCHELSTOWN.
1	5	12	12	7	21	9	28	10	3	.	3	.	65	4	.	.	.	2	MOHILL.
3	6	24	13	37	86	31	73	33	16	.	2	.	138	7	.	1	.	7	MONAGHAN
.	1	6	9	6	12	8	15	9	2	1	.	.	64	3	.	.	.	3	MOUNT BELLEW.
2	5	28	24	36	56	16	37	20	16	4	6	.	130	12	.	.	.	13	MOUNTMELICK.
3	22	13	31	34	43	26	49	24	23	1	6	.	88	12	1	.	.	7	MULLINGAR.
4	3	28	31	27	59	32	47	34	14	1	1	.	90	13	.	2	.	19	NAAS.
3	4	13	16	14	38	11	19	15	3	4	.	.	32	9	.	.	.	5	NAVAN.
.	3	15	18	18	59	9	37	23	7	1	1	.	91	7	.	2	.	15	NENAGH.
.	5	6	9	16	24	11	57	17	7	3	3	.	113	6	1	.	.	2	NEWCASTLE.
1	3	18	17	44	66	23	64	38	8	3	7	.	115	9	.	.	.	3	NEW ROSS.
4	18	59	56	46	109	54	109	57	33	5	4	.	148	35	1	2	.	32	NEWRY.
2	11	35	43	39	83	54	86	47	25	5	5	.	131	29	.	1	.	28	NEWTOWNARDS.
.	1	9	6	9	17	6	12	16	4	1	2	.	77	.	.	2	.	4	OLDCASTLE.
5	18	41	29	26	66	27	81	47	21	3	8	.	154	21	.	3	.	23	OMAGH.
.	2	9	2	12	11	2	24	1	1	1	.	.	84	5	.	.	.	1	OUGHTERARD.
1	1	6	5	6	7	4	24	6	.	.	1	.	32	2	.	.	.	2	PORTUMNA.
3	25	45	50	64	184	57	95	71	28	.	9	.	53	29	.	1	.	44	RATHDOWN.
.	9	23	18	25	68	29	57	17	4	2	4	.	86	16	.	2	.	19	RATHDRUM.
.	7	10	17	8	17	10	29	10	2	.	2	.	67	5	RATHEALE.
.	2	14	8	7	15	10	20	12	13	2	.	.	78	.	.	1	.	4	ROSCOMMON.
.	1	17	11	6	33	12	16	10	7	1	1	.	91	7	.	.	.	3	ROSCREA.
.	3	4	4	4	18	7	27	9	2	4	1	.	36	4	.	.	.	3	SCARRIFF.

TOTAL NUMBER OF DEATHS.—NUMBER of PERSONS who died (1), in INFIRMARIES and GENERAL and SPECIAL NUMBER of DEATHS from the PRINCIPAL CAUSES; and NUMBER of INQUESTS in IRELAND in SUPERINTENDENT REGISTRARS' DISTRICTS, OR

SUPERINTENDENT REGISTRARS' DISTRICTS OR POOR LAW UNIONS.	TOTAL NUMBER of DEATHS.	NUMBER OF PERSONS WHO DIED.				CAUSES OF															
		In Infirmaries and General and Special Hospitals.	In Public Lunatic Asylums.	In Work-houses and Work-house Hospitals.	At their own Homes, &c.	A.—GENERAL DISEASES.															
						Small-pox.	Measles.	Scarlet Fever.	Typhus.	Influenza.	Whooping-cough.	Diphtheria.	Pyæmia (origin uncertain).	Enteric Fever.	Diarrhoeal Diseases.	Puerperal Septic Diseases.	Pneumonia (all forms).	Tuberculous Phthisis and Phthisis.	Tuberculous Meningitis.		
SHILLELAGH,	125	.	.	7	118	2	1	.	1	14	.
SKIBBEREEN,	306	.	.	25	281	.	.	.	2	2	3	1	21	27	3
SKULL,	124	.	.	10	114	1	1	3	10	22	.
SLIGO,	601	5	65	80	454	.	.	.	2	3	.	3	10	2	11	83	7
STRABANE,	606	4	.	73	529	.	4	.	.	3	.	3	.	.	2	.	12	4	25	70	6
STRANORLAR,	217	.	.	14	203	.	.	1	.	6	.	1	1	4	24	1
STROKESTOWN,	219	.	.	18	201	10	2	2	1	.	3	23	3
SWINEFORD,	570	.	.	33	537	.	1	.	.	5	9	1	3	1	18	57	2
THOMASTOWN,	181	.	.	25	156	6	1	1	2	1	10	19	.
THURLES,	317	.	.	51	266	2	.	2	.	.	2	.	2	2	10	30	4
TIPPERARY,	567	.	.	138	429	.	.	.	3	3	.	3	.	3	10	1	37	55	4		
TOBERCOURRY,	233	.	.	26	207	.	.	.	1	1	.	3	.	2	1	2	8	42	.		
TRALEE,	499	4	.	87	408	.	.	1	5	1	.	4	.	7	5	1	26	73	3		
TRIM,	213	.	.	37	176	.	1	.	.	3	.	1	.	.	.	4	11	29	.		
TUAM,	366	.	.	43	323	10	.	5	.	1	7	6	15	35	3		
TULLA,	130	.	.	22	108	1	1	1	5	11	1		
TULLAMORE,	337	6	.	66	265	13	2	.	2	2	.	3	23	43	3		
URLINGFORD,	126	.	.	17	109	2	.	2	.	.	4	1	4	10	.		
WATERFORD,	867	24	29	191	623	.	.	8	1	14	13	1	3	1	13	.	38	129	12		
WESTPORT,	409	.	.	30	379	.	.	.	4	7	9	3	2	1	4	3	14	45	.		
WEXFORD,	646	12	.	76	558	7	4	1	.	.	15	2	30	66	10		
YOUGHAL,	303	.	64	65	174	.	.	1	.	3	13	.	15	55	3		

HOSPITALS; (2), in PUBLIC LUNATIC ASYLUMS; (3), in WORKHOUSES; and (4), at their OWN HOMES, &c.; the PROVINCES, COUNTIES, and SUPERINTENDENT REGISTRARS' DISTRICTS in 1906—continued.

POOR LAW UNIONS ARRANGED ALPHABETICALLY.

DEATH.																NUMBER OF INQUESTS (as returned by the Registrars)	SUPERINTENDENT REGISTRARS' DISTRICTS OR POOR LAW UNIONS.		
Tuberculous Peritonitis and Typhus Mesenterica.	Other Forms of Tubercu- losis, Scrofula.	Carcinoma, Sarcoma, Cancer, Malignant Disease.	Other General Diseases.	B.—DISEASES OF SPECIAL ORGANS.								C. Other Specified Diseases.	D. Causes Un- defined and not Specified.	E.—VIOLENT DEATHS.					
				Nervous System.	Heart.	Blood Vessels.	Respiratory System (exclusive of Pneu- monia).	Digestive System.	Urinary System.	Pregnancy and Child- birth.	Other Diseases of Special Organs.			Accidental.	Homicidal.	Suicidal.	Execution.		
.	.	4	3	5	21	10	5	9	2	1	.	.	43	4	.	.	.	3	SHILLELAGH.
4	10	8	3	5	25	5	43	3	1	4	2	.	123	8	1	2	.	7	SKIBBEREEN.
1	.	6	3	3	7	7	7	10	2	1	2	.	35	3	.	.	.	4	SKULL.
3	17	19	20	65	53	25	69	20	18	1	4	.	158	9	2	.	.	8	SLIGO.
5	13	34	28	30	94	29	58	24	9	2	4	.	129	18	.	.	.	11	STRABANE.
.	3	12	14	6	14	10	32	14	11	1	2	.	55	4	.	1	.	1	STRANORLAR.
.	2	9	9	10	24	10	16	10	3	5	.	.	76	1	.	.	.	2	STROKESTOWN.
1	6	15	12	27	39	9	79	18	14	3	3	.	238	8	.	1	.	3	SWINFORD.
2	1	8	13	11	18	4	17	8	2	.	1	.	52	3	.	1	.	2	THOMASTOWN.
3	6	9	11	10	34	17	31	20	12	3	4	.	92	11	.	.	.	4	THURLES.
7	15	42	23	35	55	20	59	29	16	6	2	.	125	13	.	1	.	15	TIPPERARY.
1	.	4	5	11	17	3	26	3	7	3	2	.	88	3	.	.	.	1	TOBERCUBY.
2	7	23	15	33	27	10	73	16	25	4	3	.	125	9	1	.	.	10	TRALEE.
1	2	15	3	15	34	14	13	11	5	2	2	.	42	3	.	2	.	7	TRIM.
.	8	18	15	23	29	8	37	13	3	4	3	.	116	5	.	2	.	6	TUAM.
1	2	8	2	3	15	5	16	6	2	2	.	.	48	TULLA.
3	22	12	15	14	25	13	37	9	6	2	3	.	73	12	.	.	.	10	TULLAMORE.
2	1	6	1	4	19	7	12	10	3	1	2	.	33	2	URLINGFORD.
7	27	28	42	75	84	40	95	46	25	5	2	.	119	34	3	2	.	31	WATERFORD.
3	4	20	18	29	15	9	37	31	8	3	3	.	130	7	.	.	.	5	WESTPORT.
3	25	33	27	30	102	37	88	34	15	5	6	.	90	16	.	.	.	16	WEXFORD.
.	4	7	4	11	57	5	42	6	7	2	1	.	61	6	.	.	.	1	YOUGHAL.

POPULATION OF IRELAND (including Army, Navy, and Merchant Seamen on shore or in port) estimated to the middle of each of the Seventy-five years 1832 to 1906, inclusive:—

Middle of the Years.	Estimated POPULATION.			Middle of the Years.	Estimated POPULATION.			Middle of the Years.	Estimated POPULATION.		
	Persons.	Males.	Females.		Persons.	Males.	Females.		Persons.	Males.	Females.
1832	7,809,578	3,818,515	3,991,063	1857	5,919,454	2,897,924	3,021,530	1882	5,101,018	2,497,237	2,603,781
1833	7,851,988	3,842,296	4,009,692	1858	5,890,814	2,881,994	3,008,820	1883	5,023,811	2,461,548	2,562,263
1834	7,894,634	3,866,227	4,028,407	1859	5,861,711	2,865,930	2,995,781	1884	4,974,561	2,439,581	2,534,980
1835	7,937,516	3,890,306	4,047,210	1860	5,820,960	2,845,121	2,975,839	1885	4,938,588	2,424,128	2,514,460
1836	7,980,637	3,914,535	4,066,102	1861	5,788,415	2,831,783	2,956,632	1886	4,905,895	2,410,186	2,495,709
1837	8,023,995	3,938,914	4,085,081	1862	5,775,588	2,827,336	2,948,252	1887	4,857,119	2,387,439	2,469,680
1838	8,067,596	3,963,447	4,104,149	1863	5,718,235	2,799,689	2,918,546	1888	4,801,312	2,360,717	2,440,595
1839	8,111,438	3,988,132	4,123,306	1864	5,640,527	2,761,866	2,878,661	1889	4,757,385	2,340,516	2,416,869
1840	8,155,521	4,012,970	4,142,551	1865	5,594,589	2,740,800	2,853,789	1890	4,717,959	2,322,883	2,395,076
1841	8,199,853	4,037,964	4,161,889	1866	5,522,942	2,700,565	2,822,377	1891	4,680,376	2,306,122	2,374,254
1842	8,220,926	4,047,879	4,173,047	1867	5,486,509	2,681,015	2,805,494	1892	4,633,808	2,282,392	2,351,416
1843	8,239,832	4,056,704	4,183,128	1868	5,465,914	2,669,125	2,796,789	1893	4,607,462	2,268,440	2,339,022
1844	8,276,627	4,074,467	4,202,160	1869	5,449,094	2,659,713	2,789,381	1894	4,589,260	2,259,919	2,329,341
1845	8,295,061	4,083,043	4,212,018	1870	5,418,512	2,641,840	2,776,672	1895	4,559,936	2,247,303	2,312,633
1846	8,287,848	4,078,789	4,209,059	1871	5,398,179	2,630,782	2,767,397	1896	4,542,061	2,239,138	2,302,923
1847	8,025,274	3,943,938	4,081,336	1872	5,372,890	2,616,263	2,756,627	1897	4,529,917	2,233,305	2,295,712
1848	7,639,800	3,746,427	3,893,373	1873	5,327,938	2,590,385	2,737,553	1898	4,518,478	2,229,701	2,288,777
1849	7,256,314	3,551,244	3,705,070	1874	5,298,979	2,575,663	2,723,316	1899	4,502,401	2,221,965	2,280,436
1850	6,877,549	3,361,009	3,516,540	1875	5,278,629	2,569,409	2,709,220	1900	4,468,501	2,204,921	2,263,580
1851	6,514,473	3,181,353	3,333,120	1876	5,277,544	2,572,287	2,705,257	1901	4,445,630	2,194,716	2,250,914
1852	6,336,889	3,095,135	3,241,754	1877	5,286,380	2,579,274	2,707,106	1902	4,432,274	2,191,229	2,241,045
1853	6,198,984	3,031,226	3,167,758	1878	5,282,246	2,579,928	2,702,318	1903	4,413,658	2,185,242	2,228,416
1854	6,083,183	2,976,928	3,106,255	1879	5,265,625	2,574,705	2,690,920	1904	4,402,182	2,182,212	2,219,970
1855	6,014,665	2,946,068	3,068,597	1880	5,202,648	2,543,491	2,659,157	1905	4,391,565	2,178,647	2,212,918
1856	5,972,851	2,926,173	3,046,678	1881	5,145,770	2,519,219	2,626,551	1906	4,388,006	2,176,982	2,211,024

NOTE.—This Table has been constructed for the years 1832 to 1841—By adopting the rate of increase between the population of 1831 and 1841 according to the Irish Census Report of 1841.
 1842 to 1846—By taking the English average birth-rate of 1 in 31, and death-rate of 1 in 45, and deducting the annual emigration from Ireland according to the returns received from the Emigration Commissioners in England.
 1847 to 1851—The English birth-rate, as above, was used, deducting the number of deaths and the number of emigrants in each year, as given in the Irish Census Reports of 1851; an allowance, proportioned to the number of recorded deaths and the number of emigrants being made in each year for the excess of the number thus arrived at for 1851 over the actual population according to the Census of that year.
 1852 to 1871—The English birth and death rates, as above, were used, deducting the number of emigrants according to the returns obtained by the Registrar-General for Ireland, and allowing for excess over census numbers for 1861 and 1871 as explained for the last period.
 1872-1906—By adding the Births registered in each year to the estimated population for the previous year, deducting the deaths and the number of emigrants, and adjusting the results for the years 1872-81, 1882-91, and 1892-1901, to allow for the discrepancy between the number thus arrived at for 1881, 1891, and 1901 respectively, and the population as shown by the Census in each of these years.

AGES OF THE POPULATION IN IRELAND according to the Census Returns of 1861, 1871, 1881, 1891, and 1901.

Periods.	Sexes.	AGES—YEARS.													Total.	
		Under 1.	1 and under 5.	5 and under 10.	10 and under 15.	15 and under 20.	20 and under 25.	25 and under 35.	35 and under 45.	45 and under 55.	55 and under 65.	65 and under 75.	75 and under 85.	85 and under 95.		95 and upwards.
1861.	Males.	69,609	282,583	309,712	305,954	329,364	297,707	366,962	277,311	261,889	204,801	87,228	35,414	5,593	790	2,837,370
	Females.	67,204	274,315	301,532	291,067	343,467	317,403	391,165	318,451	285,639	224,155	96,893	41,043	6,700	1,178	2,961,597
	Total.	136,813	556,898	611,244	597,021	672,831	615,110	758,127	595,762	547,528	428,956	184,121	76,457	12,293	1,968	*5,798,967
1871.	Males.	66,978	264,033	319,804	322,395	258,657	214,201	342,821	260,410	224,532	204,719	111,823	39,110	7,099	995	2,639,753
	Females.	66,372	255,933	312,374	307,387	272,970	243,543	389,928	283,605	252,265	220,167	112,968	44,346	7,760	1,413	2,772,624
	Total.	133,350	519,966	632,178	629,782	531,627	457,744	732,749	544,015	476,797	424,886	224,791	83,456	14,859	2,408	*5,412,377
1881.	Males.	53,486	238,757	314,481	315,004	274,033	231,754	296,304	262,654	213,639	171,818	105,962	46,839	5,944	840	2,533,277
	Females.	51,479	232,261	307,156	301,366	284,923	245,542	337,478	296,122	229,416	192,302	107,609	46,836	6,587	1,271	2,641,559
	Total.	104,965	471,018	621,637	616,370	558,956	477,296	633,782	558,776	443,055	364,120	213,571	93,675	12,508	2,111	*5,174,836
1891.	Males.	46,390	192,513	258,406	280,357	276,314	223,860	286,249	227,003	217,927	163,081	92,462	44,120	8,544	875	2,318,953
	Females.	44,399	187,071	250,366	269,565	273,594	220,642	311,809	261,109	240,696	171,060	98,747	46,088	8,556	1,161	2,385,797
	Total.	90,789	379,584	508,772	549,922	549,908	444,502	598,058	488,112	458,623	334,141	191,209	90,208	17,100	2,036	*4,704,750
1901.	Males.	43,996	180,884	228,430	234,232	235,000	217,297	320,690	233,799	194,474	169,192	96,301	38,074	6,774	747	2,200,040
	Females.	42,265	175,617	222,450	225,378	237,787	226,907	335,743	248,976	218,987	182,015	94,637	39,739	7,114	1,120	2,258,735
	Total.	86,261	356,451	450,880	459,610	472,787	444,204	656,433	482,775	413,461	351,207	190,938	77,813	13,888	1,867	4,458,775

* In 3,836 instances in 1861—2,453 males, and 1,385 females; in 3,769 instances in 1871, viz., 2,176 males, and 1,593 females; in 2,996 instances in 1881, viz., 1,765 males, and 1,231 females; and in 1,786 instances in 1891, viz., 852 males, and 934 females, the age was not stated in the Returns.

METEOROLOGICAL OBSERVATIONS

FOR EACH MONTH OF THE YEAR 1906.

BY SIR JOHN W. MOORE, B.A., M.D., DUBL.; D.SC., OXON.; F.R.C.P.I.; F.R.MET. SOC.

(Extracted from the *Dublin Journal of Medical Science*.)

JANUARY.—A month of W. and S.W. winds, often blowing strongly; heavy and frequent rains, and open, though not warm, weather. Rain was measured on 18 out of the first 20 days to the large amount of 3·909 inches, of which 470 inch was recorded on the 1st and 638 inch on the 2nd. During this period also atmospheric pressure was in very unstable equilibrium, depression after depression coming in from the Atlantic in quick succession and passing in an easterly or north-easterly direction across the northern parts of the British Isles. The month was mild generally in Europe, owing to the prevalence of S.W. and W. winds, but a notable exception occurred on the 24th and 25th, when keen frost was experienced in France and Germany within the area of an anticyclone which had been central over Ireland on the 22nd, and had subsequently drifted south-eastwards. At 8 a.m. of the 25th the thermic gradient was both steep and interesting—Munich reported 8° F.; Bodö (in Norway, some 30 degrees further N.) 40°; Paris, 19°; London, 45°. At the same time the barometer readings ranged from 28·90 inches on the west coast of Norway to 30·43 inches at Biarritz. At 8 a.m. of the 27th, the barometer was down to 28·18 inches at Bodö.

The duration of bright sunshine was estimated at 58·0 hours, the daily average being 1·9 hours. The corresponding values for January, 1901, were 64 hours and 2·1 hours; 1902, 54 hours and 1·7 hours; 1903, 56·5 hours and 1·8 hours; 1904, 49·75 hours and 1·6 hours; and 1905, 57·75 hours and 1·86 hours.

In Dublin the arithmetical mean temperature (43·9°) was above the average (41·6°) by 2·3 degrees; the mean dry-bulb readings at 9 a.m. and 9 p.m. were 43·0°. In the forty-one years ending with 1905, January was coldest in 1881 (M. T. = 33·2°), and warmest in 1898 (M. T. = 47·8°). In 1905 the M. T. was 43·5°.

The mean height of the barometer was 29·848 inches, or 0·026 inch below the corrected average value for January—namely, 29·874 inches. The mercury rose to 30·636 inches at 9 p.m. of the 22nd, having fallen to 29·132 inches at 9 a.m. of the 9th. The observed range of atmospheric pressure was, therefore, 1·504 inches.

The mean temperature deduced from daily readings of the dry-bulb thermometer at 9 a.m. and 9 p.m. was 43·0°, or 0·4° above the value for January, 1905. Using the formula, $Mean\ Temp. = Min. + (Max. - Min.) \times .52$, the M. T. becomes 44·0°, compared with a thirty years' (1871-1900) average of 41·7°. The arithmetical mean of the maximal and minimal readings was 43·9°, compared with a thirty years' average of 41·6°. On the 28th the thermometer in the screen rose to 54·9°—wind, W.S.W. On the 23rd the temperature fell to 29·0°—wind, W.S.W. The minimum on the grass was 25·2°, also on the 23rd.

The rainfall was 4·127 inches, distributed over 22 days. Of this amount 638 inch fell on the 2nd. The average rainfall for January in the thirty-five years, 1866-1900, inclusive, was 2·230 inches, and the average number of rainy days was 18. The rainfall, therefore, and rainy days were above the average. The record rainfall for January was in 1895—namely, 5·711 inches on 24 days. In 1876, only 406 inch was measured on but 9 days. In 1905, 1·897 inches fell on 14 days.

The atmosphere was foggy on the 5th, 18th and 22nd. High winds were noted on 15 days, reaching the force of a gale on 7 days—the 1st, 9th, 11th, 13th, 14th, 15th and 24th. Snow or sleet fell on the 15th, 16th and 18th; hail on the 9th, 16th and 18th. Temperature reached or exceeded 50° in the screen on 15 days; while it fell to 32° in the screen on only 2 nights, compared with 2 nights in 1905, 3 in 1904, 7 in 1903 and 1902, 3 in 1901, 2 in 1900, 4 in 1899, only 1 night in 1898, 13 nights in 1897, only 3 in 1896, but 18 in 1835. The minima on the grass were 32° or less on 11 nights, compared with 9 nights in 1905, 11 in 1904, 9 in 1903, 12 in 1902, 11 in 1901, 13 in 1900, 16 in 1899, only 3 in 1898, 21 in 1897, 8 in 1896, and 29 in 1895.

In Dublin the rainfall up to January 31st, 1905, amounted to 4·127 inches on 22 days, compared with 1·897 inches on 14 days in 1905, 2·535 inches on 19 days in 1904, 3·269 inches on 20 days in 1903, 1·614 inches on 12 days in 1902, 2·672 inches on 17 days in 1901, 2·579 inches on 27 days in 1900, 2·483 inches on 24 days in 1899, 1·786 inches on 14 days in 1898, 2·694 inches on 17 days in 1897, only 720 inch on 14 days in 1896; and with a thirty-five years' average (1866-1900) of 2·230 inches on 18 days.

Mr. Arthur Robert Moore, B.A., reports that, at the Normal Climatological Station in Trinity College, Dublin, the mean height of the barometer was 29·848 inches, the range of atmospheric pressure being from 30·636 inches at 9 p.m. of the 22nd to 29·145 inches at 9 a.m. of the 9th. The mean value of the readings of the dry-bulb thermometer at 9 a.m. and 9 p.m. was 43·6°. The arithmetical mean of the daily maximal and minimal temperatures was 44·2°. The screened thermometers rose to 54·8° on the 27th and 28th, and fell to 28·9° on the 23rd. On this latter date the grass minimum was 23·9°. On the 27th the black bulb *in vacuo* rose to 83·0°. Rain fell on 21 days to the amount of 3·868 inches, the greatest fall in 24 hours being 555 inch on the 17th.

The duration of bright sunshine, according to the Campbell-Stokes recorder, was 42·7 hours, of which 5·4 hours occurred on the 27th. The mean daily sunshine was 1·4 hours. The mean temperature of the soil at 9 a.m. at a depth of one foot was 41·8°; at a depth of 4 feet it was 44·7°.

Mr. R. Cathcart Dobbs, J.P., reports that, at Knockdolian, Greystones, Co. Wicklow, the rainfall was 4·065 inches on 14 days, compared with 1·005 inches on 11 days in 1905, 2·735 inches on 17 days in 1904, 3·300 inches on 15 days in 1903, 1·860 inches on only 9 days in 1902, and 4·035 inches on 16 days in 1901. Of the total amount 800 inch fell on the 2nd and again on the 17th.

Miss Muriel E. O'Sullivan returns the rainfall at White Cross, Stillorgan, Co. Dublin, at 4·636 inches on 21 days, 1·130 inches being measured on the 2nd, 570 inch on the 11th, 515 inch on the 17th, and 513 inch on the 1st.

Mr. T. Bateman reports that the rainfall at The Green, Malahide, Co. Dublin, was 3·288 inches on 20 days. The greatest fall in 24 hours was 440 inch on the 7th. The mean shade temperature was 40·0°, the extremes being—highest, 55° on the 27th; lowest, 26° on the 22nd. The greatest range of temperature in 24 hours was 15·5° on the 20th, and the least was 6·0° on the 25th.

The Rev. Arthur Wilson, M.A., reports that rain fell on 23 days at the Rectory, Dunmanway, Co. Cork, to the amount of 8·915 inches. The heaviest falls were 1·16 inches on the 1st, 1·02 inches on the 17th, 88 inch on the 2nd, and 80 inch on the 11th. 8·28 inches of rain fell from the 1st to the 18th inclusive. The last 13 days were very fine.

In Cork, Mr. William Miller registered at Wellesley Terrace a rainfall of 5·42 inches, or 1·42 inches over the average. Of the total amount 5·24 inches fell on the first 17 days, while only 0·18 inch fell during the last 14 days. There were 22 rainy days in the month. The largest measurement in 24 hours was 0·98 inch on the 2nd. In 1903, 8·07 inches fell on 26 days; in 1904, 5·30 inches on 26 days; and in 1905, 3·46 inches on 18 days.

Deputy Surgeon-General C. Joynt, M.D., F.R.C.P.I., recorded 4·375 inches of rain on 22 days at 21 Leeson Park, Dublin. The heaviest fall in 24 hours was 660 inch on the 2nd, but on the 1st, and again on the 17th, the measurement was 540 inch.

Mr. Robert O'B. Furlong, C.B., returns the rainfall at Cloneevin, Killiney, at 4·08 inches on 22 days. The maximal fall in 24 hours was 88 inch on the 2nd. The average January rainfall of the 21 years (1885-1905) was 2·343 inches on 16·9 days. The present record is the largest rainfall for January at Cloneevin with the exception of 1895, when 5·93 inches were measured on 24 days. The lowest January rainfall was 47 inch on 11 days in 1891. Snow fell on the 18th.

Dr. B. H. Steede reports that at the Royal National Hospital for Consumption, Newcastle, Co. Wicklow, rain fell on 19 days to the amount of 4·608 inches. The heaviest falls in 24 hours were 1·008 inches on the 2nd, 665 inch on the 17th, and 556 inch on the 14th.

Dr. Arthur S. Goff reports that at Lynton, Dundrum, Co. Dublin, rain fell on 20 days to the amount of 4·84 inches, 95 inch being measured on the 2nd. Temperature ranged from 54·0° on the 28th to 30·0° on the 23rd. The mean shade temperature was 43·3° Fahrenheit.

At the Ordnance Survey Office, Phoenix Park, Dublin, the rainfall was 3·565 inches on 22 days, 520 inch being recorded on the 17th. The total amount of sunshine was 59·0 hours, of which 6·8 hours were registered on the 19th.

Dr. J. Byrne Power, F.R. Met. Soc., Medical Superintendent Officer of Health, Kingstown, reports that the mean temperature at that health resort was 44·4°, being 0·3° above the average for January during 19 previous years (1873-83 and 1898-1905). The extremes were—highest, 54°, on the 3rd; lowest, 29·5°, on the 19th. At Bournemouth the mean was 43·8°, the extremes being—highest, 54°, on the 6th; lowest, 27°, on the 23rd. The mean daily range of temperature was 7·8°, at Bournemouth it was 9·5°. The mean temperature of the sea at Sandycove bathing-place was 44·3°, being 0·4° below the average for the month during the previous 8 years. The average relative humidity at 9 a.m. was 78 per cent., being 4 per cent. below the average for the month during the previous 5 years. The rainfall was 3·76 inches on 20 days, at Bournemouth it amounted to 6·14 inches. The total duration of bright sunshine was 62 hours, as compared with 59 hours at the Ordnance Survey Office, Phoenix Park, 44·1 hours at Birr Castle, 38·4 hours at Valentia, 40·8 hours at Southport, and 86·7 at St. Leonards.

FEBRUARY.—February, 1906, was a cold, changeable month, with frequent but not heavy rainfall—often in the form of hail or sleet. The barometer fell to 28·568 inches on the afternoon of the 10th, having been as high as 30·415 inches on the 7th. The night temperatures were steadily low, the mean grass minimum being only 29·4°, and the mean minimum in the screen being 34·0°—only on the 1st did the thermometer touch 50° in the screen. As in February, 1905—which, however, was a mild month—the amount of cloud was relatively small, and sunshine was in excess.

The duration of bright sunshine was estimated at 92·5 hours, or a daily average of 3·3 hours, compared with 79·25 hours, or a daily average of 2·8 hours in 1902, 63·5 hours or a daily average of 2·3 hours in 1903, only 43·0 hours or a daily average of 1·5 hours in 1904, and 97 hours or a daily average of 3·5 hours in 1905.

In Dublin the mean temperature (39·7°) was 2·8° below the average (42·5°). The mean dry-bulb readings at 9 a.m. and 9 p.m. were 38·2°. In the forty-one years ending with 1905, February was coldest in 1895 (M. T. = 34·2°), and warmest in 1869 (M. T. = 46·7°) and in 1903 (M. T. = 47·5°). In 1902 the M. T. was 39·3°; in 1903, 47·5°; in 1904, 40·7°; and in 1905, 43·6°.

The mean height of the barometer was 29·764 inches, or 0·091 inch below the average value for February—namely, 29·855 inches. The mercury rose to 30·415 inches at 9 a.m. of the 7th, and fell to 28·568 inches at 4.15 p.m. of the 10th. The observed range of atmospheric pressure was, therefore, 1·847 inches.

The mean temperature deduced from daily readings of the dry-bulb thermometer at 9 a.m. and 9 p.m. was 38.2°, or 4.8° below the value for January, 1906. Using the formula, $Mean\ Temp. = Min. + (Max. - Min.) \times .50$, the M. T. is 39.7°, compared with a thirty years' (1871-1900) average of 42.5°. On the 1st the thermometer in the screen rose to 50.1°—wind, W.; on the 12th it fell to 29.1°—wind, N.W. The minimum on the grass was 24.2° on the 21st.

The rainfall was 1.644 inches, distributed over 20 days. The average rainfall for February in the thirty-five years, 1866-1900, inclusive, was 1.990 inches, and the average number of rainy days was 16. The rainfall, therefore, was below, whereas the rainy days were much above, the average. In 1883 the rainfall in February was large—3.752 inches on 17 days; in 1879 also 3.706 inches fell on 23 days. On the other hand, in 1891, only .042 inch was measured on but 2 days. In 1905, .750 inch fell on 12 days.

The atmosphere was foggy on the 12th, 16th, 17th, 21st and 23rd. The amount of cloud—53.9 per cent.—was considerably below the average—66 per cent. At 9 p.m. it was only 52.1 per cent. High winds were noted on 12 days, and reached the force of a gale on 4 days—namely, the 8th, 10th, 11th and 22nd. Hail fell on the 3rd, 8th, 25th, 26th and 27th. Snow or sleet fell on on the 3rd, 8th, 9th, 13th and 24th. Lunar halos were seen on the 2nd and 7th. Solar halos appeared on the 15th, 21st and 24th.

The temperature reached or exceeded 50° in the screen on the 1st only, while it fell to or below 32° on 10 nights, compared with as many as 18 nights in 1895. The minima on the grass were 32° or less on 21 nights, compared with every night in 1895. The thermometer failed to rise to 40° in the screen on the 9th (Max., 38.4°). The highest minimum was 42.3° on the 1st.

In Dublin the rainfall up to February 28th, 1906, amounted to 5.771 inches on 42 days, compared with 3.872 inches on 29 days in 1901, 3.362 inches on 22 days in 1902, 5.503 inches on 35 days in 1903, 5.847 inches on 36 days in 1904, 2.647 inches on 26 days in 1905, and a thirty-five years' (1866-1900) average of 4.220 inches on 34 days.

At the Normal Climatological Station in Trinity College, Dublin, the observers, Mr. Horace H. Poole and Mr. Thomas H. Hill, report that the mean height of the barometer was 29.760 inches, the highest reading observed being 30.417 inches at 9 a.m. of the 7th, the lowest, 28.619 inches at 9 p.m. of the 10th. The mean temperature was 39.9°, the mean dry-bulb reading at 9 a.m. and 9 p.m. being 38.8°. Rain fell on 18 days to the amount of 1.536 inches, .321 inch being measured on the 22nd. The number of hours of bright sunshine registered by the Campbell-Stokes sunshine recorder was 77.1 for 27 days, giving a daily average of 2.5 hours. The mean temperature of the soil at 9 a.m. at a depth of one foot was 39.8°; at a depth of 4 feet, it was 43.4°.

The rainfall at Leeson Park, Dublin, is given by Dr. C. Joynt, F.R.C.P.I., as 1.755 inches on 19 days, .475 inch having been measured on the 22nd.

At Wellesley Terrace, Cork, according to Mr. W. Miller, rain fell on 20 days to the amount of 2.85 inches, or 0.59 inch below the average for February. The heaviest falls in 24 hours were 0.42 inch on the 13th and again on the 18th. The rainfall of the first two months of 1905 was 4.88 inches on 34 days.

The Rev. Arthur Wilson, M.A., returns the rainfall at the Rectory, Dunmanway, Co. Cork, at 5.28 inches on 22 days, the greatest fall in 24 hours being .635 inch on the 10th, at 3 a.m. of which day a very loud peal of thunder was heard. The rainfall for January and February equals 14.195 inches.

At the Ordnance Survey Office, Phoenix Park, the rainfall was 1.945 inches on 20 days, the maximal measurement in 24 hours being .320 inch on the 9th.

Miss Muriel E. O'Sullivan reports that at White Cross, Stillorgan, Co. Dublin, 1.499 inches of rain fell on 18 days, .440 inch the maximum being measured on the 22nd. Since January 1, the rainfall equals 6.135 inches on 39 days.

Dr. Arthur S. Goff reports that at Lynton, Dundrum, Co. Dublin, rain fell on 18 days to the amount of 2.03 inches, the greatest daily fall being .68 inch on the 22nd. In February, 1901, the rainfall was 1.55 inches on 10 days; in 1902, it was 2.76 inches on 11 days; in 1903, it was 2.95 inches on 15 days; in 1904, 4.05 inches on 21 days, and in 1905, 1.07 inches on 12 days. The temperature in the shade ranged from 47° on the 1st, 7th, 9th, 24th and 28th to 29° on the 21st. The mean temperature in the screen was 39.6°, compared with 39.0° in 1902, 47.1° in 1903, 40.4° in 1904, and 43.6° in 1905.

Mr. R. Cathcart Dobbs, J.P., reports that at Knockdolian, Greystones, Co. Wicklow, the rainfall was 1.845 inches on 14 days. The heaviest fall in 24 hours was .530 inch on the 18th. In February, 1900, the rainfall was 6.670 inches on 20 days; in 1901, 1.385 inches on 11 days; in 1902, 2.590 inches on 8 days; in 1903, 2.870 inches on 14 days; in 1904, 2.957 inches on 19 days; and in 1905, .650 inch on 9 days. The total fall to February 28th, 1906, inclusive, was 5.910 inches on 28 days, compared with 1.655 inches on 20 days in 1905, 5.692 inches on 36 days in 1904, 6.170 inches on 29 days in 1903, 4.450 inches on 17 days in 1902, 5.420 inches on 27 days in 1901, 10.436 inches on 44 days in 1900, 8.610 inches on 42 days in 1899, 3.980 inches on 29 days in 1898, 5.190 inches on 37 days in 1897, and only 1.940 inches on but 17 days in 1896.

Mr. T. Bateman reports that the rainfall at The Green, Malahide, Co. Dublin, was 1.249 inches on 20 days. The greatest fall in 24 hours was .285 inch on the 18th. The mean shade temperature was 36.3°, the extremes being—highest, 48°, on the 26th; lowest, 25°, on the 11th and the 20th. The greatest range of temperature in 24 hours was 22° on the 8th.

The rainfall at Cloneevin, Killiney, Co. Dublin, as observed by Mr. Robert O'B. Furlong, C.B., amounted to 1.31 inches on 17 days, compared with 2.35 inches on 12 days in 1902, 2.08 inches on 14 days in 1903, 3.56 inches on 20 days in 1904, and .79 inch on 14 days in 1905. The

average rainfall for February during 21 years, 1885-1905, at this station is 1·838 inches on 14 days. The greatest rainfall in 24 hours was 24 inch on the 22nd. Since January 1st the rainfall was 5·39 inches on 39 days, compared with 3·08 inches on 26 days in 1905, 5·98 inches on 37 days in 1904, 4·90 inches on 35 days in 1903, 3·97 inches on 24 days in 1902, 4·39 inches on 28 days in 1901, 7·23 inches on 48 days in 1900, 6·28 inches on 36 days in 1899, 3·32 inches on 29 days in 1898, and 4·31 inches on 38 days in 1897. Snow and sleet fell on the 2nd, 8th and 25th.

Dr. B. H. Steede reports that the rainfall at the Royal National Hospital for Consumption, Newcastle, Co. Wicklow, was 2·207 inches on 20 days, compared with 1·296 inches on 11 days in 1901, 2·923 inches on 10 days in 1902, 3·096 inches on 16 days in 1903, 4·408 inches on 24 days in 1904, and 4·848 inch on 10 days in 1905. The maximal fall in 24 hours was 4·10 inch on the 18th. Up to February 28th, the rainfall at Newcastle amounted to 6·815 inches on 39 days, compared with 4·837 inches on 25 days in the corresponding period of 1901, 4·589 inches on 22 days in 1902, 7·416 inches on 35 days in 1903, 7·718 inches on 42 days in 1904, and 2·175 inches on 21 days in 1905. At this Second Order Station the screened thermometers fell to 29·9° on the 12th, and rose to 48·0° on the 26th.

Dr. J. Byrne Power, F.R. Met. Soc., Medical Superintendent Officer of Health for Kingstown, reports that the mean temperature at that health resort was 40·7°, being 2·3° below the average for February during 19 previous years (1873-83 and 1898-1905). The extremes were—highest, 49·5° on the 9th; lowest, 29·5° on the 12th and 21st. At Bournemouth the mean was 40·2°, the extremes being—highest, 50° on the 12th and 26th; lowest, 26° on the 26th. The mean daily range of temperature was 9·5°, at Bournemouth it was 11·5°. The mean temperature of the sea at Sandycove bathing-place was 41·7°, being 1° below the average for the month during the past 8 years. The relative humidity was 78 per cent., being 3 per cent. below the average for the month during the previous 5 years. The rainfall was 1·37 inches on 15 days; at Bournemouth it was 3·0 inches on 20 days. The total duration of bright sunshine was 113·5 hours as compared with 101 hours at the Ordnance Survey Office, Phoenix Park, 74·6 hours at Valentia, 101·6 hours at Birr Castle, 98·4 hours at Southport, and 94·3 hours at St. Leonards.

MARCH.—“March many weathers”—the old proverb was true of 1906. The month opened with a dull, damp, mild day—more like late October than March. During the earlier part of the month the atmosphere was in a disturbed state over North-western Europe, while the barometer was high and relatively steady in the Mediterranean Basin. At 8 a.m. of the 8th, pressure ranged from 28·43 inches at Bodö in the North of Norway to 30·44 inches at Lyons. In the period from the 10th to the 13th a very energetic depression crossed the North of Ireland, the South of Scotland, the North Sea, and the South of Scandinavia to the Gulf of Bothnia. Its S.W. winds piled up the water of the English Channel in the Straits of Dover, and its N. winds in like manner acted on the North Sea, with the result that much damage was done to the English coast-line by high tides and waves. So sharp a fall of temperature attended the change of wind that on the night of the 13th the thermometer went down to 17° at Wick, 18° at North Shields, and 19° at Nairn, and in central Scotland to 11° at Lairg and 8° at Fort Augustus. This arctic spell was followed by a sudden increase of temperature on the 15th, amounting to 20° at some stations. On the 17th the thermometer rose to 64°, 65° and 66° at various inland English stations. From the 18th to the end of the month a cold period prevailed, strong and squally N. and N.E. winds bringing with them frequent showers of hail, graupel (soft hail), sleet and snow.

The duration of bright sunshine was estimated at 132·5 hours, compared with 159 hours in 1905, 101 hours in 1904, 110·75 hours in 1903, 94 hours in 1902, 132·5 hours in 1901, and only 84 hours in 1900. The daily average of bright sunshine was 4·3 hours, compared with 5·1 hours in 1905, 3·26 hours in 1904, 3·57 hours in 1903, 3 hours in 1902, 4·27 hours in 1901, and only 2·7 hours in 1900.

In Dublin the arithmetical mean temperature (44·4°) was 0·8° above the average (43·6°). The mean dry-bulb readings at 9 a.m. and 9 p.m. were 43·3°. In the forty-one years ending with 1905, March was coldest in 1867 and 1883 (M. T. = 39·0°), and warmest in 1903 (M. T. = 48·1°). In 1905 the M. T. was 45·2°.

The mean height of the barometer was 30·023 inches, or 0·107 inch above the corrected average value for March—namely, 29·916 inches. The mercury rose to 30·485 inches at 9 p.m. of the 19th and fell to 28·924 inches about noon of the 11th. The observed range of atmospheric pressure was, therefore, 1·561 inches.

The mean temperature deduced from daily readings of the dry-bulb thermometer at 9 a.m. and 9 p.m. was 43·3°. Using the formula, $Mean\ Temp. = Min. + (Max. - Min.) \times .485$, the M. T. becomes 44·2°. The arithmetical mean of the maximal and minimal readings was 44·4°, compared with a thirty years' (1871-1900) average of 43·6°. On the 16th the thermometer in the screen rose to 59·9°—wind, W.S.W.; on the 3rd the temperature fell to 31·9°—wind, W.S.W. The minimum on the grass was 27·8°, also on the 3rd, and again on the 30th.

The rainfall was 1·520 inches, distributed over 17 days. The average rainfall for March in the thirty-five years, 1866-1900, inclusive, was 1·950 inches, and the average number of rainy days was 16·0. The rainfall, therefore, was below, while the rainy days were slightly above, the average. In 1867 the rainfall in March was very large—4·972 inches on 22 days. On the other hand, the smallest March rainfall was 288 inch on 8 days in 1893. In 1900, only 963 inch fell on 13 days. In 1905 the rainfall was 2·731 inches on 20 days.

The atmosphere was foggy in the city on the 2nd, 10th and 13th. High winds were noted on 13 days, reaching the force of a gale on 3 occasions—namely, the 11th, 15th, and 26th. Snow or sleet occurred on the 11th, 12th, 13th, 24th, 25th, and 26th; hail also fell on the 11th, 13th, 18th, 24th, 25th and 26th. Temperature reached or exceeded 50° in the screen on 17 days, compared with 20 days in 1905, 10 days in 1904, 18 days in 1903, 23 days in 1902, only 6 days in 1901, only

5 days in 1900, 19 days in 1899, 9 in 1898, 14 in 1897, and 21 in 1896. It fell to 32° in the screen on three nights—the 3rd, 13th and 14th—and on the 16th it rose to 59·9°. The minima on the grass were 32° or less on 12 nights, compared with 8 nights in 1905, 13 in 1904, 4 in 1903, 5 in 1902, 11 in 1901, 14 in 1900, 13 in 1899, 15 in 1898, 9 in 1897, and 8 in 1896.

The rainfall in Dublin during the three months ending March 31st amounted to 7·291 inches on 59 days, compared with 5·378 inches on 46 days in 1905, 7·938 inches on 55 days in 1904, 9·126 inches on 61 days in 1903, 5·114 inches on 43 days in 1902, 5·656 inches on 46 days in 1901, 6·698 inches on 63 days in 1900, only 1·650 inches on but 32 days in 1899, and a thirty-five years' (1866-1900 inclusive) average of 6·170 inches on 50·0 days.

At the Normal Climatological Station in Trinity College, Dublin, Mr. Thomas H. Hill, Sch., reports that the mean height of the barometer was 30·023 inches, the highest reading observed being 30·482 inches at 9 p.m. of the 19th and at 9 a.m. of the 20th; the lowest, 29·062 inches at 9 a.m. of the 11th. The mean temperature was 44·1°, the mean dry-bulb reading at 9 a.m. and 9 p.m. being 43·8°. Rain fell on 16 days to the amount of 1·382 inches, 482 inch being measured on the 10th. The number of hours of bright sunshine registered by the Campbell-Stokes sunshine recorder was 1228, giving a daily average of 4·0 hours. The corresponding figures for 1904 were 89·75 hours and 2·9 hours, and for 1905, 146·0 hours and 4·7 hours. The mean temperature of the soil at 9 a.m. was 43·1° at a depth of one foot, and 44·0° at a depth of 4 feet.

Dr. B. H. Steede reports that at the Royal National Hospital for Consumption, Newcastle, Co. Wicklow, the rainfall was 1·785 inches on 17 days, compared with 4·212 inches on 23 days in 1905, 2·605 inches on 17 days in 1904, 6·186 inches on 30 days in 1903, 1·417 inches on 19 days in 1902, 1·798 inches on 14 days in 1901, and 892 inch on 12 days in 1900. On the 10th 500 inch fell, and on the 13th 407 inch. The total rainfall at this station from January 1st to March 31st, inclusive, was 8·600 inches on 56 days, compared with 6·387 inches on 44 days in the first quarter of 1905, 10·323 inches on 59 days in that of 1904, 13·602 inches on 65 days in that of 1903, 6·006 inches on 41 days in the same period of 1902, 6·635 inches on 39 days in that of 1901, and 10·631 inches on 57 days in that of 1900. The extremes of temperature were—highest, 57·3° on the 16th; lowest, 31·0° on the 14th.

Mr. R. Cathcart Dobbs, J.P., reports that at Knockdolian, Greystones, Co. Wicklow, 1·755 inches of rain fell on 13 days. The corresponding figures for March, 1900, were 1·320 inches of rain on 14 days; for 1901, 1·840 inches on 14 days; for 1902, 1·660 inches on 17 days; for 1903, 5·050 inches on 25 days; for 1904, 2·415 inches on 17 days, and for 1905, 4·005 inches on 21 days. The maximal fall in 24 hours was 500 inch on the 10th. The total rainfall since January 1st, equals 7·665 inches on 41 days, compared with 11·756 inches on 58 days in the first quarter of 1900, 7·260 inches on 41 days in the same period of 1901, 6·110 inches on 34 days in 1902, 11·220 inches on 54 days in 1903, 8·107 inches on 53 days in 1904, and 5·660 inches on 41 days in 1905.

Dr. Arthur S. Goff reports that at Lynton, Dundrum, Co. Dublin, rain fell on 17 days to the amount of 1·80 inches, compared with 2·20 inches on 13 days in 1901, 1·98 inches on 18 days in 1902, 4·53 inches on 28 days in 1903, 2·50 inches on 21 days in 1904, and 3·31 inches on 28 days in 1905. The greatest daily rainfall was 43 inch on the 10th. The temperature in the shade ranged from 59° on the 16th to 32° on the 3rd. The mean shade temperature was 43·9°, compared with 41·2° in 1901, 46·4° in 1902, 45·7° in 1903, 44·1° in 1904, and 45·0° in 1905. Since January 1st, 1906, the rainfall at this station amounts to 8·67 inches on 56 days, compared with 6·71 inches on 40 days in the first quarter of 1901, 7·02 inches on 43 days in 1902, 11·36 inches on 62 days in 1903, 10·14 inches on 67 days in 1904, and 6·76 inches on 56 days in 1905.

At White Cross, Stillorgan, Miss Muriel O'Sullivan measured 1·675 inches of rain on 17 days, the maximum in 24 hours being 405 inch on the 10th. At this station the rainfall in the first quarter of 1905 equals 7·810 inches on 56 days, compared with 6·398 inches on 48 days in 1905.

Dr. C. Joynt, F.R.C.P.I., returns the rainfall at 21 Leeson Park, Dublin, at 1·575 inches on 17 days, 495 inch being measured on the 10th.

The rainfall at Clonevin, Killiney, Co. Dublin, as returned by Mr. Robert O'B. Furlong, C.B., was 1·52 inches on 18 days, compared with 3·42 inches on 21 days in 1905, 2·01 inches on 17 days in 1904, 3·40 inches on 29 days in 1903, 1·50 inches on 21 days in 1902, 1·57 inches on 17 days in 1901, 94 inch on 14 days in 1900, and a twenty-one years' (1885-1905) average of 1·931 inches on 16·6 days. The maximum in the 20 years was 3·59 inches in 1888; the minimum was 26 inch in 1893. The heaviest fall in 24 hours was 37 inch on the 10th. At this station the total rainfall since January 1st was 6·91 inches on 57 days, compared with 6·50 inches on 47 days in the first quarter of 1905. Snow or sleet or hail was noticed on 9 days.

Mr. T. Bateman returns the rainfall at The Green, Malahide, Co. Dublin, at 1·071 inches on 15 days, compared with 3·473 inches on 24 days in 1905. The extremes of temperature in the shade were—highest, 59° on the 6th; lowest, 26° on the 12th; the mean temperature being 41·9°.

Mr. W. Miller registered 1·19 inches of rain at Wellesley Terrace, Cork, on 14 days. The greatest fall in 24 hours was 0·30 inch on the 10th. The rainfall was 1·27 inches in defect of the average for March. The rainfall of the first quarter of 1906 was 9·46 inches, or 0·44 inch less than the average.

The Rev. Arthur Wilson, M.A., writing from Dunmanway Rectory, Co. Cork, states that 3·145 inches of rain fell there in March, 79 inch being measured on the 7th, 64 inch on the 10th, and 41 inch on the 14th. The rainfall for the first quarter of 1906 equals 17·340 inches.

At the Ordnance Survey Office, Phoenix Park, Dublin, rain fell on 17 days to the total amount of 1·623 inches, the largest measurement being 515 inch on the 10th. The duration of bright sunshine was 116·5 hours, of which 10·3 hours occurred on the 28th.

Dr. Byrne Power, F.R. Met. Soc., Medical Superintendent Officer of Health, Kingstown, reports that the mean temperature at that health resort was 44.5° , being 0.5° above the average for March during 19 previous years (1873-83 and 1898-1905). The extremes were—highest 60° on the 16th, lowest 31.5° on the 3rd. At Bournemouth the mean was 42.3° , the extremes being—highest 56° on the 7th, 8th, and 18th; lowest 27° on the 23rd. The average mean temperature at Kingstown during the past five winter months, November, December, January, February, and March, was 43.8° , whereas that for the south coast of England, from Portland Bill to Dungeness, was 43.3° , that for Bournemouth being as low as 41.8° . Now that the vernal equinox has passed, this relative condition of temperature is becoming reversed as the summer solstice approaches, and from the last-named period the summer heat on the south coast of England becomes great, and at times oppressive, especially so to invalids, while at Kingstown it will be comparatively mild. From a paper which appeared in the number of this Journal for December, 1903, and from subsequent records, it can be stated that this relative condition of temperature has prevailed during the past 8 years. The mean daily range of temperature at Kingstown was 9.9° ; at Bournemouth it was 11.8° . The mean temperature of the sea at Sandycove bathing-place was 42.6° , being 0.6° below the average for the month during the previous 8 years. The relative humidity was 76 per cent., being the average for the month during the past 5 years. The rainfall at Kingstown was 1.50 inches on 15 days, being 0.5 inch below the average for the month during 16 previous years (1873-83 and 1901-05). The greatest quantity measured in 24 hours was 0.50 inch on the 10th. The total duration of bright sunshine was 137.3 hours, compared with 116.5 hours at the Ordnance Survey Office, Phoenix Park, only 106.2 hours at Valentia, 78.7 hours at Birr Castle, 148.8 hours at Southport, and 135.5 hours at St. Leonards.

APRIL.—A cold month, remarkable for a deficiency of cloud and consequent large diurnal range of temperature, due to solar radiation by day and terrestrial radiation by night. Up to the 16th the rainfall was infrequent and scanty—from that day to the close copious showers fell, but the precipitation was chiefly in the form of hail—especially severe hail-storms were experienced on the 24th, 28th, 29th, and 30th. Thunder was reported as heard at 5 p.m. of the 12th. The percentage of cloud at 9 a.m. was 55.0, and at 9 p.m. only 41.7, the mean being 48.4. Bright sunshine was estimated at 196.5 hours against only 107.75 hours in April, 1905. The daily average duration of sunshine was 6.6 hours. The planets Venus and Jupiter were well seen in the western evening sky towards the close of the month.

In Dublin the arithmetical mean temperature (45.9°) was 1.7° below the average (47.6°). The mean dry-bulb readings at 9 a.m. and 9 p.m. were 45.3° . In the forty-two years ending with 1906, April was coldest in 1879 (the cold year) (M. T. = 44.5°), and warmest in 1893 (M. T. = 51.4°).

The mean height of the barometer was 30.104 inches, or 0.254 inch above the average value for April—namely, 29.850 inches. The mercury rose to 30.700 inches at 9 a.m. of the 9th, and fell to 29.105 inches at 3 p.m. of the 29th. The observed range of atmospheric pressure was, therefore, 1.595 inches.

The mean temperature deduced from daily readings of the dry-bulb thermometer at 9 a.m. and 9 p.m. was 45.3° , or 2.0° above the value for March, 1906. Using the formula, $Mean\ Temp. = Min. + (Max. - Min.) \times .476$, the value is 45.5° , or 1.8° below the average mean temperature for April, calculated in the same way, in the thirty years, 1871-1900 inclusive (47.3°). The arithmetical mean of the maximal and minimal readings was 45.9° , compared with a thirty years' (1871-1900 inclusive) average of 47.6° . On the 12th the thermometer in the screen rose to 63.5° —wind, S.E.; on the 19th the temperature fell to 32.0° —wind, W. The minimum on the grass was 27.7° on the 14th.

The rainfall was 1.829 inches, distributed over 18 days. The average rainfall for April in the thirty-five years, 1866-1900, inclusive, was 1.950 inches, and the average number of rainy days was 15. The rainfall, therefore, was slightly below the average, while the number of rainy days much exceeded it. In 1877 the rainfall in April was very large—4.707 inches on 21 days. On the other hand, in 1873, only .498 inch was measured on 8 days. In 1905, 2.466 inches fell on 25 days, and in 1904, 1.118 inches on 19 days.

Fog was observed on the 2nd, 6th, 10th, 11th, and 12th. High winds were noted on 7 days, but never reached the force of a gale. Hail fell on the 17th, 18th, 22nd, 23rd, 24th, 26th, 28th, 29th, and 30th; snow and sleet on the 28th. The temperature rose above 60° in the screen on 3 days. It failed to reach 50° on seven days. It fell to 32° in the screen on the 19th, and on sixteen nights it fell to or below 32° on the grass. The mean lowest temperature on the grass was 33.6° , compared with 37.3° in 1905, 39.1° in 1904, 37.0° in 1903, 36.8° in 1902, 37.3° in 1901, 39.0° in 1900, and only 31.6° in 1887.

The rainfall in Dublin during the four months ending April 30th amounted to 9.120 inches on 77 days, compared with 7.844 inches on 71 days in 1905, 9.056 inches on 74 days in 1904, 10.176 inches on 78 days in 1903, 7.175 inches on 59 days in 1902, 6.520 inches on 58 days in 1901, only 3.203 inches on 46 days in 1891, and a thirty-five years' average of 8.120 inches on 65 days.

At the Normal Climatological Station in Trinity College, Dublin, the observers, Mr. Thomas H. Hill, Sch., and Mr. Arthur R. Moore, B.A., return the mean height of the barometer as 30.104 inches, the highest reading observed being 30.704 inches at 9 a.m. of the 9th, the lowest, 29.146 inches at 9 a.m. of the 29th. The mean temperature was 45.4° , the mean dry-bulb reading at 9 a.m. and 9 p.m. being 45.6° . Rain fell on 17 days to the amount of 1.679 inches, .590 inch being measured on the 29th. The number of hours of bright sunshine registered by the Campbell-Stokes sunshine recorder was 182.0, giving a daily average of 6.1 hours. The corresponding figures for April, 1904, were 168 hours and 5.6 hours, and for April, 1905, 105 hours and 3.5 hours. The highest temperature in the shade was 62.6° on the 16th, the lowest was 30.1° on the 2nd. The

highest reading of the black bulb *in vacuo* thermometer (solar radiation) was 120°5' on the 16th. The lowest temperature on the grass (terrestrial radiation) was 21°4' on the 2nd. The mean earth temperatures at 9 a.m. were—at a depth of one foot, 45°9'; at a depth of 4 feet also 45°9'.

Dr. B. H. Steede returns the rainfall at the Royal National Hospital for Consumption, Newcastle, Co. Wicklow, as 1·673 inches on 13 days, the maximal falls in 24 hours being ·440 inch on the 24th, and ·391 inch on the 29th. Since January 1st, 1906, the rainfall at this station amounts to 10·273 inches on 69 days. The thermometers in the screen rose to 62°5' on the 7th, having fallen to 32°3' on the 2nd.

Mr. R. Cathcart Dobbs, J.P., reports that at Knockdolian, Greystones, Co. Wicklow, the rainfall amounted to 1·755 inches on 9 days, compared with 2·835 inches on 18 days in 1905, only ·930 inch on 14 days in 1904, 1·165 inches on 9 days in 1903, 3·105 inches on 14 days in 1902, and 2·800 inches on 15 days in 1901. The heaviest fall in 24 hours was ·520 inch on the 21st. The total rainfall in 1906, up to April 30th, was 9·420 inches on 50 days, compared with 8·495 inches on 59 days in 1905, 9·037 inches on 68 days in 1904, 12·385 inches on 63 days in 1903, 9·215 inches on 48 days in 1902, 10·060 inches on 56 days in 1901, and only 5·686 inches on 50 days in 1896.

According to Mr. Robert O'Brien Furlong, C.B., at Cloneevin, Killiney, Co. Dublin, 1·62 inches of rain fell on 16 days. The maximal fall in 24 hours was ·55 inch on the 24th. Hail, snow, or sleet fell on the 17th, 18th, 28th, 29th, and 30th. The average rainfall in April of the twenty-one years, 1885-1905, was 1·816 inches on 14·7 days. Since January 1st, 1906, 8·53 inches of rain fell at this station on 73 days, compared with 9·17 inches on 69 days in 1905, 9·02 inches on 69 days in 1904, 9·67 inches on 76 days in 1903, 8·08 inches on 59 days in 1902, and 7·62 inches on 59 days in 1901.

Dr. Arthur S. Goff reports that the rainfall at Lynton, Dundrum, Co. Dublin, was 1·68 inches on 17 days, compared with 3·14 inches on 24 days in 1905, 1·48 inches on 18 days in 1904, 1·35 inches on 16 days in 1903, 2·63 inches on 16 days in 1902, and 1·19 inches on 12 days in 1901. The greatest daily rainfall was ·41 inch on the 24th. The mean shade temperature was 45°4', compared with 48°3' in 1901, 46°6' in 1902, 45°9' in 1903, 48°9' in 1904, and 46°4' in 1905. The thermometric range was from 60° on the 7th, 12th, and 16th to 34° on the 2nd, 10th, and 19th. Hail fell on the 17th, 22nd, 23rd, 27th, 28th, and 30th.

Mr. T. Bateman, of The Green, Malahide, Co. Dublin, returns the rainfall at 1·336 inches on 13 days, compared with 1·773 inches on 22 days in April, 1905. The greatest fall in 24 hours was ·375 inch on the 24th. The shade mean temperature was 43°6' against 44°8' in 1905, the extremes being—highest, 60° on the 12th; lowest, 27° on the 18th.

In Cork, according to Mr. W. Miller, the rainfall amounted to 1·06 inches on 11 days, ·37 inch being measured on the 4th. Since January 1st, 1906, 10·52 inches of rain have fallen in Cork on 67 days, against an average for the first four months of the year of 12·78 inches on 68 days.

The Rev. Arthur Wilson, M.A., writes from the Rectory, Dunmanway, Co. Cork, to the effect that 1·62 inches of rain fell there on 12 days, the greatest falls in 24 hours being ·67 inch on the 4th, ·30 inch on the 28th, and ·20 inch on the 29th, on which day showers of hail and snow fell. From March 18th to April 20th only ·88 inch of rain fell on 7 days, and of this small amount ·67 inch was measured on the night of the 4th of April.

At 21 Leeson Park, Dublin, Dr. Christopher Joynt, F.R.C.P.I., measured 1·645 inches on 16 days, the largest amount recorded in 24 hours being ·490 inch on the 29th.

The rainfall recorded by Miss Muriel O'Sullivan at White Cross, Stillorgan, was 1·700 inches on 19 days, compared with 3·122 inches on 24 days in 1905. The maximum in 24 hours was ·440 inch on the 24th.

At the Ordnance Survey Office, Phoenix Park, Dublin, rain fell on 18 days to the amount of 1·570 inches, the greatest measurement in 24 hours being ·375 inch on the 24th. The total amount of bright sunshine at this station was 203·1 hours, the most in one day being 12·7 hours on the 14th.

MAY.—Like May, 1905, this month was characterised by a prevalence of winds from Polar quarters. Only in the first and last weeks did an equatorial air current assert itself. The Polar winds were accompanied by much cloud and frequent rain or showers. The percentage of cloud was as high as 73·3. The estimated duration of bright sunshine was 127·75 hours, compared with 225 hours in 1905, 195·75 hours in 1904, 178·5 hours in 1903, 178·75 hours in 1902, and 302·25 hours in 1901. The daily mean duration of sunshine was 4·1 hours, compared with 7·3 hours in May, 1905.

In Dublin the arithmetical mean temperature (51·7°) was 0·4° below the average (52·1°). The mean dry-bulb readings at 9 a.m. and 9 p.m. were 50·9°. In the forty-two years ending with 1906, May was coldest in 1869 (M. T. = 48·2°), and warmest in 1893 (M. T. = 56·7°). In 1905 the M. T. was 54·0°.

The mean height of the barometer was 29·812 inches, or 0·177 inch below the corrected average value for May—namely, 29·989 inches. The mercury rose to 30·126 inches at 9 a.m. of the 14th, having fallen to 29·435 inches at 9 a.m. of the 2nd. The observed range of atmospheric pressure was, therefore, 0·691 inch.

The mean temperature deduced from daily readings of the dry-bulb thermometer at 9 a.m. and 9 p.m. was 50·9°, or 5·6° above the value for April, 1906—45·3°. Using the formula, $Mean\ Temp. = Min. + (Max. - Min.) \times .47$, the value is 51·3°, or 0·4° below the average mean temperature for May, calculated in the same way, in the thirty years, 1871-1900, inclusive (51·7°). The arithmetical mean of the maximal and minimal readings was 51·7°, compared with a thirty years' average of 52·1°. On the 28th the thermometer in the screen rose to 68°9'—wind, S.E.; on the 10th the temperature fell to 35°0'—wind, N. The minimum on the grass was 31·5°, also on the 10th.

The rainfall amounted to 2'472 inches, distributed over 20 days. The average rainfall for May in the thirty-five years, 1866-1900, inclusive, was 2'020 inches, and the average number of rainy days was 15. The rainfall and the rainy days were, therefore, both above the average. In 1866 the rainfall in May was very large—5'472 inches on 21 days; in 1869, also, 5'414 inches fell on 19 days. On the other hand, in 1895, only '177 inch was measured on but 3 days. In 1896 the fall was only '190 inch on 7 days. In 1905, 1'182 inches fell on 10 days.

A solar halo appeared on the 1st and again on the 12th. High winds were noted on 6 days, and attained the force of a gale on the 2nd and 17th. Hail fell on the 16th and 17th. There was a fog in the evening of the 26th.

During the month the thermometer did not fall below 32° in the screen, but on the 10th it fell to 31'5° on the grass. The mean minimal temperature on the grass was 41'9°, compared with 42'5° in 1905, 42'6° in 1904, 44'3° in 1903, 40'3° in 1902, 41'7° in 1901, 41'6° in 1900, 40'6° in 1899, 42'9° in 1898, 40'9° in 1897, 43'1° in 1896, 41'8° in 1895, and 37'6° in 1894. The maximum reached or exceeded 60° on 9 days, and fell short of 50° on 2 days. It never reached 70°.

The rainfall in Dublin during the five months ended May 31st amounted to 11'592 inches on 97 days, compared with 9'026 inches on 81 days in 1905, 11'741 inches on 92 days in 1904, 12'560 inches on 95 days in 1903, 9'973 inches on 81 days in 1902, 7'724 inches on 67 days in 1901, 9'921 inches on 92 days in 1900, 9'652 inches on 87 days in 1899, 10'568 inches on 84 days in 1898, 10'693 inches on 93 days in 1897, 5'971 inches on 70 days in 1896, and a thirty-five years' average of 10'140 inches on 80 days.

At the Normal Climatological Station in Trinity College, Dublin, the observer, Thomas H. Hill, Sch., returns the mean height of the barometer as 29'813 inches, the highest reading observed being 30'124 inches at 9 a.m. of the 14th, the lowest, 29'438 inches at 9 a.m. of the 2nd. The arithmetical mean temperature was 50'9°, the mean dry-bulb reading at 9 a.m. and 9 p.m. being 50'8°. Rain fell on 19 days to the amount of 2'408 inches, '486 inch being measured on the 19th. The number of hours of bright sunshine registered by the Campbell-Stokes sunshine recorder was 132'5, giving a daily average of 4'3 hours. The corresponding figures for May, 1904, were 192'5 hours and 6'2 hours, and for 1905, 215'7 hours and 7'0 hours, respectively. The mean earth-temperature at 9 a.m. was 50'7° at a depth of one foot below the surface, 48'6° at 4 feet.

At Knockdolian, Greystones, Co. Wicklow, the rainfall, measured by Mr. R. Cathcart Dobbs, J.P., was 2'245 inches, distributed over 16 days—495 inch falling on the 19th, and '455 inch on the 23rd. The total fall since January 1st, 1906, equals 11'665 inches on 66 days, compared with 9'611 inches on 67 days in 1905, 12'027 inches on 84 days in 1904, 15'655 inches on 79 days in 1903, 11'750 inches on 68 days in 1902, 11'205 inches on 65 days in 1901, 16'381 inches on 84 days in 1900, and only 5'716 inches on 52 days in 1896.

Dr. Arthur S. Goff returns the rainfall at Lynton, Dundrum, Co. Dublin, as 2'74 inches on 21 days, compared with 1'42 inches on 11 days in 1905, 2'46 inches on 18 days in 1904, 2'86 inches on 18 days in 1903, 3'26 inches on 22 days in 1902, and 1'09 inches on 10 days in 1901. The greatest daily measurement was '62 inch on the 23rd. The temperature in the shade ranged from 66° on the 28th to 37° on the 1st. The mean temperature of the month was 51'8°, compared with 54'5° in 1905, 53'3° in 1904, 53'1° in 1903, 50'5° in 1902, and 52'6° in 1901. There were hail showers on the 16th and 17th.

According to Mr. Robert O'B. Furlong, C.B., the rainfall at Cloneevin, Killiney, was 2'55 inches on 20 days, compared with 1'83 inches on 9 days in 1905, 2'48 inches on 15 days in 1904, 2'54 inches on 15 days in 1903, 2'58 inches on 21 days in 1902, and 1'20 inches on 10 days in 1901. The maximal fall in 24 hours was '46 inch on the 19th. The average rainfall in May at this station during the 21 years, 1885-1905, inclusive, was 2'09 inches on 13'5 days. Since January 1st, 1906, 11'08 inches of rain have fallen at Cloneevin on 93 days.

The rainfall recorded by Miss Muriel O'Sullivan at White Cross, Stillorgan, was 2'572 inches on 21 days, compared with 1'660 inches on 9 days in May, 1905. The maximum in 24 hours was '601 inch on the 24th, but '510 inch fell on the 19th.

At 21 Leeson Park, Dublin, Dr. Christopher Joynt, F.R.C.P.I., measured 2'360 inches on 19 days, the largest amount recorded in 24 hours being '545 inch on the 19th.

Mr. T. Bateman, of The Green, Malahide, Co. Dublin, returns the rainfall at 3'174 inches on 19 days, compared with 1'283 inches on 10 days in 1905. The greatest fall in 24 hours was '625 inch on the 19th. The mean shade temperature was 49'7°, the extremes being—highest, 69°; lowest, 32° on the 9th.

At Cork, Mr. Wm. Miller returns the rainfall at 3'08 inches on 17 days, or '90 inch above the average. The greatest day's rainfall was '57 inch on the 4th. Up to May 31st, the rainfall of 1906 in Cork amounted to 13'60 inches on 84 days, or 1'36 inches below the average.

The Rev. Arthur Wilson, M.A., writes from the Rectory, Dunmanway, Co. Cork, to the effect that 5'100 inches fell there on 25 days, the greatest fall in 24 hours being 0'95 inch on the 4th in 5 hours. Other heavy falls were '48 inch on the 1st, and again on the 5th, '51 inch on the 23rd, and '58 inch on the 27th.

At the Ordnance Survey Office, Phoenix Park, Dublin, the rainfall was 2'545 inches on 22 days, the greatest measurement in 24 hours being '620 inch on the 19th. The total amount of sunshine during the month was 138'1 hours, the largest daily record being 18'2 hours on the 7th.

Dr. J. Byrne Power, F.R. Met. Soc., Medical Superintendent Officer of Health, Kingstown, reports that the mean temperature at that health resort was 50'3°, being 1'5° below the average for May during 19 previous years (1873-83, and 1898-1905); the extremes were—highest, 66° on the 28th; lowest, 36'5° on the 1st. At Bournemouth the mean was 52'0°, the extremes being—highest, 73° on the 8th; lowest, 34° on the 1st. The mean daily range was 10'5°, at Bournemouth it

was 13°0'. The mean temperature of the sea at Sandycove bathing place was 47°4', being 2°2' below the average for the month during the previous 7 years. The average relative humidity was 79 per cent. The rainfall was 2.29 inches on 19 days, being 0.4 inch above the average for the month during 16 previous years (1873-83 and 1901-05). The greatest daily quantity measured was 0.47 inch on the 19th. The rainfall at Bournemouth was 2.8 inches on 17 days. The duration of bright sunshine was 142.3 hours, being 69.1 hours below the average for May during the previous 5 years. The total duration at Phoenix Park was 138.1 hours; at Valentia, 151.1 hours; at Birr Castle, 117.1 hours; at Southport, 104.3 hours; and at Hastings, 197.0 hours.

JUNE.—A fine month, with a high mean atmospheric pressure (30.129 inches), a marked prevalence of northerly or "polar" winds, and drought from the 2nd to the 15th. The second half of the month was showery, but otherwise favourable. It is noteworthy that the mean temperature was 1°6' above the average, notwithstanding the overwhelming preponderance of winds from polar quarters. By a strange coincidence the mean temperature was precisely the same as that of June, 1905, which was a beautiful and in all respects a favourable month. The mean amount of cloud was 62.3 per cent. at 9 a.m. and only 48.0 per cent. at 9 p.m., the general mean being 55.2 per cent. The estimated duration of bright sunshine was 220 hours, or a daily average of 7.3 hours. In 1905, the corresponding values were 237.5 hours and 7.9 hours.

In Dublin the arithmetical mean temperature (59°6') was above the average (58°0') by 1°6'; the mean dry-bulb readings at 9 a.m. and 9 p.m. were 58°4'. In the forty-two years ending with 1906, June was coldest in 1882 (M. T. = 55°8') and 1879 ("the cold year") (M. T. = 55°9'). It was warmest in 1887 (M. T. = 62°3'); in 1896 (M. T. = 61°4'); and in 1899 (M. T. = 61°3'). In 1905 the M. T. was 59°6'.

The mean height of the barometer was 30.129 inches, or 0.212 inch above the corrected average value for June—namely, 29.917 inches. The mercury rose to 30.380 inches at 9 a.m. of the 4th, having fallen to 29.442 inches at 9 a.m. of the 1st. The observed range of atmospheric pressure was, therefore, 0.938 inch.

The mean temperature deduced from daily readings of the dry-bulb thermometer at 9 a.m. and 9 p.m. was 58°4', or 7°5' above the corresponding M. T. for May, 1906. Using the formula, $Mean\ Temp. = Min. + (Max. - Min.) \times .465$, the value was 59°1', or 1°6' above the average mean temperature for June, calculated in the same way, in the thirty years 1871-1900, inclusive (57°5'). The arithmetical mean of the maximal and minimal readings was 59°6', compared with a thirty years' average of 58°0'. On the 21st the thermometer in the screen rose to 76°2'—wind, S.W.; on the 30th the temperature fell to 42°7'—wind, W.N.W. The minimum on the grass was 37°8' on the 30th.

The rainfall amounted to 1.049 inches on 12 days. The average rainfall for June in the thirty-five years, 1866-1900, inclusive, was 1.920 inches, and the average number of rainy days was 15. The rainfall, therefore, and also the rainy days were considerably below the average. In 1878 the rainfall in June was very large—5.058 inches on 19 days; in 1879, also, 4.046 inches fell on 24 days. On the other hand, in 1889, only .100 inch was measured on 6 days. In 1887 the rainfall was only .252 inch, distributed over 5 days. In 1905, 1.175 inches fell on 11 days.

High winds were noted on only 4 days, and reached the force of a gale on the 25th. Solar halos were seen on the 9th, 14th, 21st, 25th and 28th. Temperature reached or exceeded 70° in the screen on 10 days, compared with 7 days in 1905, 4 days in 1904, 2 days in 1903, only 1 day in 1901, and 8 days in 1902. Lightning was seen in the night of the 9th.

The rainfall in Dublin during the six months ending June 30th amounted to 12.641 inches on 109 days, compared with 10.201 inches on 92 days in 1905, 12.817 inches on 102 days in 1904, 15.054 inches on 108 days in 1903, 12.344 inches on 98 days in 1902, 9.352 inches on 80 days in 1901, 13.090 inches on 114 days in 1900, 11.295 inches on 95 days in 1899, 12.115 inches on 98 days in 1898, 13.950 inches on 113 days in 1897, 7.854 inches on 84 days in 1896, only 6.741 inches on 67 days in 1887, and a thirty-five years' average of 12.060 inches on 95 days.

At the Normal Climatological Station in Trinity College, Dublin, the observer, Thomas H. Hill, Sch., returns the mean height of the barometer as 30.133 inches, the highest reading observed being 30.380 inches at 9 a.m. of the 4th, the lowest, 29.443 inches at 9 a.m. of the 1st. The arithmetical mean temperature was 58°2', the mean dry-bulb reading at 9 a.m. and 9 p.m. being also 58°2'. The thermometer rose to 76°8' in the shade on the 21st, and fell to 42°0' on the 30th, when the grass minimum was 38°8'. Rain fell on 12 days to the amount of 1.004 inches, .139 inch being measured on the 15th. The number of hours of bright sunshine registered by the Campbell-Stokes sunshine recorder was 210.3, giving a daily average of 7.0 hours. The corresponding figures for June, 1905, were 217.6 hours and 7.3 hours. The mean earth temperature read at 9 a.m. was 58°1' at a depth of 1 foot below the surface of the ground, 53°9' at a depth of 4 feet.

Dr. B. H. Steede recorded a rainfall of .861 inch on 12 days at the Royal National Hospital for Consumption, Newcastle, Co. Wicklow. On the 23rd the measurement was .310 inch. The total rainfall in 1906 up to June 30th was 14.397 inches on 100 days. As regards temperature, the thermometer in the shade rose to 75°6' on the 21st, and fell to 41°0' on the 30th.

Mr. R. Cathcart Dobbs, J.P., reports that at Knockdolian, Greystones, Co. Wicklow, the rainfall was .870 inch on 7 days, compared with 3.341 inches on 16 days in 1902, 1.785 inches on 11 days in 1903, 2.280 inches on 10 days in 1904, and 1.500 inches on 10 days in 1905. The heaviest rainfall in 24 hours was .380 inch on the 23rd. The total fall since January 1st has been 12.535 inches on 73 days, compared with 11.111 inches on 77 days in 1905, 14.307 inches on 94 days in 1904, 17.440 inches on 90 days in 1903, 15.091 inches on 84 days in 1902, 13.670 inches on 75 days in 1901, 18.191 inches on 105 days in 1900, 19.510 inches on 95 days in 1899, 13.500 inches on 88 days in 1898, 18.125 inches on 106 days in 1897, and 7.356 inches on 61 days in 1896.

Dr. Arthur S. Goff returns the rainfall at Lynton, Dundrum, Co. Dublin, as 1.26 inches on 15 days, compared with 1.51 inches on 12 days in 1905, 1.22 inches on 14 days in 1904, 1.54 inches on 12 days in 1903, 3.08 inches on 19 days in 1902, and 1.71 inches on 13 days in 1901. The greatest daily fall was .21 inch on the 28th. The mean shade temperature was 60.4°. The thermometric range was from 77° on the 21st to 46° on the 29th and 30th.

The rainfall recorded at Cloneevin, Killiney, Co. Dublin, by Mr. R. O'B. Furlong, C.B., was .87 inch on 11 days, compared with 1.56 inches on 11 days in 1905. The maximal fall in 24 hours was .28 inch on the 23rd. The average rainfall in June in the 21 years (1885-1905) was 1.79 inches on 13.0 days. The total fall at Cloneevin since January 1st, 1906, amounts to 11.95 inches on 104 days, compared with 12.56 inches on 89 days in the first six months of 1905.

Mr. T. Bateman reports that the rainfall at The Green, Malahide, was 1.77 inches on 12 days, compared with 1.41 inches on 10 days in 1905. The heaviest fall in 24 hours was .45 inch on the 21st. The mean shade temperature was 57.4°, the extremes being—highest, 75°; lowest, 39°.

Dr. C. Joynt returns the rainfall at 21 Leeson Park, Dublin, as 1.410 inches on 12 days, .350 inch having been recorded on the 21st.

At White Cross, Stillorgan, Co. Dublin, Miss Muriel O'Sullivan registered a rainfall of 1.002 inches on 11 days—the largest measurement in 24 hours being .175 inch on the 15th.

The Rev. Arthur Wilson, M.A., reports a rainfall of 3.165 inches on 14 days at the Rectory, Dunmanway, Co. Cork. The first 15 days were very dry and warm, with a scanty rainfall—only .135 inch on 2 days. On the 17th .59 inch was measured; on the 30th .47 inch, and on the 26th .43 inch. The rainfall for the first six months of 1906 at Dunmanway was 27.225 inches.

Mr. W. Miller returns the rainfall at Cork as 1.62 inches on 11 days—this amount falling short of the average for June by 1.17 inches. The greatest rainfall in 24 hours was .27 inch on the 26th. The rainfall of the first six months of 1906 in Cork was 15.22 inches, or 2.53 inches below the average.

At the Ordnance Survey Office, Phoenix Park, Dublin, rain fell in June on 14 days to the total amount of 1.545 inches, .300 inch being registered on the 21st. The duration of bright sunshine was 203.7 hours, the most in one day being 13.7 hours on the 12th. On the 8th, the record was 13.6 hours.

Dr. J. Byrne Power, F.R. Met. Soc., Medical Superintendent Officer of Health, Kingstown, reports that the mean temperature at that health resort was 57.6°, being 0.6° above the average for June during 19 previous years (1873-83 and 1898-1905), the extremes being—highest, 75.5° on the 21st; lowest, 44.5° on the 5th, 29th, and 30th. At Bournemouth the mean was 57.8°; the extremes being—highest, 76° on the 23rd; lowest, 43° on the 6th. The mean daily range was 11.5°, at Bournemouth it was 16.5°. The mean temperature of the sea at Sandycove bathing-place was 53.4°, being 1.6° below the average for the month during the previous 8 years. The average relative humidity was 76 per cent., being 1 per cent. above the average for the month during the previous 5 years. The rainfall was 0.90 inch on 14 days, being 1.05 inches below the average for the month during 16 previous years (1873-83 and 1901-05). At Bournemouth the rainfall was 0.83 inch on 6 days. The duration of bright sunshine was 226 hours, being 42.3 hours above the average for the month during the previous 5 years. The corresponding figures were 203.7 hours at the Ordnance office, Phoenix Park, 216.7 hours at Southport, and 270.5 hours at Bournemouth.

JULY.—A favourable month of westerly winds, often cloudy skies, and frequent but not heavy showers. More than a quarter of the total rainfall for the month (1.023 inches) fell on the 1st (.282 inch), which was a cold, dull, wet day—the only inclement day of the whole month. The mean temperature was 60.7°, or corrected 60.2°. Once only, on the 1st, did the thermometer fail to reach 60° in the screen—on that day the maximum was 59.8°. On 10 days the temperature touched or exceeded 70° in the screen, the highest reading of all being 76.5° on the 22nd. The mean amount of cloud was 65.2 per cent.; at 9 a.m. it was 73.2 per cent., at 9 p.m. only 57.1 per cent. The duration of bright sunshine was estimated at 201.5 hours, or a daily average of 6.5 hours. On the 4th the sun shone for some 15 hours.

In Dublin the arithmetical mean temperature (60.7°) was 0.4° above the average of the 30 years 1871-1900 (60.3°); the mean dry-bulb readings at 9 a.m. and 9 p.m. were 59.8°. In the forty-two years ending with 1906, July was coldest in 1879 ("the cold year") (M. T. = 57.2°). It was warmest in 1905 (M. T. = 63.8°); 1887 (M. T. = 63.7°); in 1868 ("the warm year") and in 1901 (M. T. = 63.5°). In 1900 the M. T. was 63.4°.

The mean height of the barometer was 29.991 inches, or 0.076 inch above the corrected average value for July—namely, 29.915 inches. The mercury rose to 30.329 inches at 9 a.m. of the 9th, and fell to 29.601 inches at 8 p.m. of the 18th. The observed range of atmospheric pressure was, therefore, .728 inch.

The mean temperature deduced from daily readings of the dry-bulb thermometer at 9 a.m. and 9 p.m. was 59.8°, or 1.4° above the value for June, 1906. Using the formula, $Mean\ Temp. = Min. + (Max. - Min.) \times .465$, the value was 60.2°, or 0.4° above the average mean temperature for July, calculated in the same way, in the thirty years 1871-1900 inclusive (59.8°). The arithmetical mean of the maximal and minimal readings was 60.7°, compared with a thirty years' average of 60.3°. On the 22nd the thermometer in the screen rose to 76.5°—wind, W.; on the 4th the temperature fell to 47.4°—wind, N.E. The minimum on the grass was 42.7°, also on the 4th.

The rainfall was 1.023 inches, distributed over 13 days. The average rainfall for July in the thirty-five years 1866-1900, inclusive, was 2.560 inches, and the average number of rainy days was 18. The rainfall, therefore, and the rainy days were much below the average. In 1880 the rainfall in July was very large—6.087 inches on 24 days; in 1896, also, 5.474 inches fell on 18 days. On

the other hand, in 1870, only '539 inch was measured on 8 days; in 1869, the fall was only '739 inch on 9 days; and in 1868, '741 inch fell on but 5 days. In 1905 only '821 inch fell on, however, as many as 17 days.

High winds were noted on 10 days, and attained the force of a gale on the 15th and 18th. Temperature reached or exceeded 70° in the screen on 10 days, compared with 17 days in 1905, 9 days in 1904, and 7 days in both 1902 and 1903. The thermometer failed to reach 60° on the 1st, when the maximum was 59·8°. In July, 1887, temperature reached or exceeded 70° in the screen on no fewer than 17 days. In 1888 the maximum for July was only 68·7°.

Solar halos were seen on the 12th, 24th and 25th. A flash of lightning was seen on the night of the 28th.

The rainfall in Dublin during the seven months ending July 31st amounted to 13'664 inches on 122 days, compared with 11'022 inches on 109 days in 1905, 13'905 inches on 117 days in 1904, 19'072 inches on 131 days in 1903, 15'507 inches on 115 days in 1902, 11'432 inches on 93 days in 1901, 17'609 inches on 129 days in 1900, 14'416 inches on 107 days in 1899, 13'060 inches on 106 days in 1898, 15'600 inches on 125 days in 1897, 7'935 inches on 80 days in 1887, and a thirty-five years' average of 14'620 inches on 113 days.

At the Normal Climatological Station in Trinity College, Dublin, the observer, Mr. Thomas H. Hill, Sch., reports that the mean height of the barometer was 29'995 inches, the range of atmospheric pressure being from 30'338 inches at 9 a.m. of the 9th to 29'633 inches at 9 p.m. of the 18th. The mean value of the readings of the dry-bulb thermometer at 9 a.m. and 9 p.m. was 59·9°. The arithmetical mean of the daily maximal and minimal temperatures was also 59·9°. The screened thermometers rose to 76·8° on the 22nd, and fell to 45·9° on the 4th. On the 4th also the grass minimum was 39·2°. On the 31st the black bulb *in vacuo* rose to 133·2°. Rain fell on 12 days to the amount of '949 inch, the greatest fall in 24 hours being '245 inch on the 1st. The duration of bright sunshine, according to the Campbell-Stokes recorder, was 184·8 hours, of which 13·1 occurred on the 4th. In July, 1904, there were 201 hours of bright sunshine, and in July, 1905, 162·2 hours. The mean earth temperatures were—at 1 ft., 59·9°; at 4 ft., 56·5°. The one-foot thermometer ranged between 57·3° on the 2nd and 3rd and 62·5° on the 23rd. The four-feet thermometer ranged from 55·6° on the 5th to 57·6° on the 31st.

Dr. Arthur S. Goff reports that at Lynton, Dundrum, County Dublin, the rainfall was 1'25 inches on 18 days. The maximal fall in 24 hours was '36 inch, measured on the 1st. The mean temperature was 62·3°, the range being from 79° on the 6th to 43° on the 4th. In July, 1901, 2'65 inches of rain fell at this station on 11 days; in 1902, 4'27 inches on 91 days; in 1903, 3'66 inches on 24 days; in 1904, 1'22 inches on 17 days; and in 1905, '98 inch on 20 days.

At White Cross, Stillorgan, Miss Muriel E. O'Sullivan measured 1'003 inches of rain on 15 days, the largest amount which fell in 24 hours being '200 inch on the 1st.

At Cloneevin, Killiney, Co. Dublin, Mr. Robert O'Brien Furlong, C.B., reports that the rainfall in July was '97 inch on 14 days, compared with a twenty-one years' (1885-1905) average of 2'504 inches on 15·2 days. On the 12th the rainfall was '26 inch, and '23 inch fell on the 1st; the amount for the remaining 29 days was only '48 inch. In July, 1905, 1'03 inches fell on 15 days; in 1904, only '77 inch on 15 days; in 1903, 3'54 inches on 19 days; in 1902, 3'64 inches on 13 days; in 1901, 2'80 inches on 13 days; in 1900, 4'56 inches on 16 days; in 1899, 3'48 inches on 17 days; in 1898, '84 inch on 7 days; in 1897, 1'28 inches on 10 days; in 1896, 6'72 inches on 20 days. Since January 1st, 1906, 12'92 inches of rain have fallen on 118 days at this station, compared with 18'38 inches on 129 days in the corresponding 7 months of 1900, 13'54 inches on 95 days in 1901, 16'90 inches on 111 days in 1902, 17'39 inches on 122 days in 1903, 13'69 inches on 110 days in 1904, and 13'59 inches on 104 days in 1905. The lowest July fall was '70 inch on 9 days in 1885; the highest, 6'72 inches on 20 days in 1896.

Mr. T. Bateman reports that the rainfall at The Green, Malahide, Co. Dublin, was 1'112 inches on 15 days. The largest daily fall was '225 inch on the 12th. The total rainfall for the first 7 months of 1906 was 13'000 inches on 114 days, compared with 10'68 inches on 111 days in 1905. The mean shade temperature was 59·8°, the extremes being—highest, 74° on the 22nd; lowest, 41·0° on the 4th.

At the Ordnance Survey Office, Phoenix Park, rain fell on 13 days to the amount of 1'230 inches, the greatest rainfall in 24 hours being '305 inch on the 1st. The total duration of bright sunshine was 184·7 hours, the longest daily sunshine being 14·7 hours on the 4th.

At Knockdolian, Greystones, Co. Wicklow, the rainfall in July was 1'095 inches on 13 days, compared with 1'932 inches on 11 days in 1905, 1'395 inches on 15 days in 1904, 2'790 inches on 17 days in 1903, 4'550 inches on 11 days in 1902, 2'390 inches on 10 days in 1901, 5'140 inches on 15 days in 1900, 3'480 inches on 14 days in 1899, 1'145 inches on 6 days in 1898, 1'625 inches on 10 days in 1897, and 5'726 inches on 16 days in 1896. Of the total rainfall '280 inch fell on the 1st. The total fall since January 1st, has been 13'630 inches on 86 days, compared with 13'043 inches on 88 days in 1905, 15'702 inches on 109 days in 1904, 20'230 inches on 107 days in 1903, 19'641 inches on 95 days in 1902, 16'060 inches on 85 days in 1901, 23'331 inches on 120 days in 1900, 22'990 inches on 109 days in 1899, 14'645 inches on 94 days in 1898, and 19'750 inches on 116 days in 1897.

According to Mr. W. Miller, the rainfall in Cork City was 3'27 inches, or 0·82 inch more than the average, and the rainy days were 15. The greatest fall was '76 inch on the 27th, while '74 inch fell on the 26th. The mean temperature of the month was 59·0°, or 1·0° below the average for July. The thermometer rose to 74·5° on the 22nd and fell to 44·0° on the 9th. The rainfall for 1906 up to July 31st was 18'49 inches on 110 days, compared with averages of 20'20 inches and 108 days respectively.

The Rev. Arthur Wilson, M.A., reports a rainfall of 4.150 inches at Dunmanway Rectory, Co. Cork. The heaviest falls in 24 hours were—.90 inch on the 31st, .87 inch on the 27th, and .77 inch on the 30th. On the last-named day there were very heavy showers and a storm. The first fortnight was very fine. The month as a whole was cool.

Dr. J. Byrne Power, F.R. Met. Soc., Medical Superintendent Officer of Health, Kingstown, reports that the mean temperature at that health resort was 59.9°, being 0.8° above the average for July during 19 previous years (1873-83 and 1898-1905), the extremes being—highest, 77.5° on the 22nd; lowest, 47° on the 4th and 5th. At Bournemouth the mean was 61.8°, the extremes being—highest, 77° on the 27th; lowest, 47° on the 13th. The mean daily range was 12.9°; at Bournemouth it was 16.3°. The mean temperature of the sea at Sandycove bathing-place was 56.9°, being 1.4° below the average for the month during the previous 5 years. The average relative humidity was 72 per cent. The rainfall was 0.94 inch on 14 days, being 1.71 inches below the averages for July during 16 previous years. At Bournemouth it was 1.35 inches on 9 days. The total duration of bright sunshine was 192.6 hours, being 17.1 hours above the average for the month during the previous 5 years, compared with 184.7 hours at the Ordnance Survey Office, Phoenix Park, and 252.2 hours at Bournemouth. On the 4th the duration was 15.7 hours at Kingstown.

AUGUST.—A warm, generally favourable month—yet with as many as 17 rain-days in Dublin, although the total rainfall was only 1.761 inches, or 58 per cent. of the average. In the North of England, Scotland, and the Irish provinces, with the exception of Leinster, the rainfall of the month was heavy and frequent; whereas in the south and south-east of England dry weather prevailed—particularly in the London district, where the rainfall was only .82 inch on 7 days (in St. James's Park, Westminster). A cold period, with fresh N.W. winds, occurred from the 15th to the 18th inclusive, but the last week was remarkable for its dryness and warmth. On the 31st the thermometer rose in the shade to 77.0° at Fitzwilliam Square, Dublin, 80.0° in Trinity College, Dublin, 80.5° at the Royal Botanic Gardens, Glasnevin, 84.8° at the Ordnance Survey, Phoenix Park, and 80.0° at Birr Castle, King's Co. In Great Britain even higher temperatures were recorded—85° at Leith and Harrogate, 86° at Folkstone, 87° at Bettws-y-Coed, 88° at Bath and Manchester, 89° at Birmingham, 90° at Oxford, 91° in London and at Margate, 91.5° at Ross (Herefordshire), 92° at Hillington (Norfolk), and 93° at Nottingham.

The duration of bright sunshine was estimated at 197.5 hours, or a daily average of 6.4 hours.

In Dublin the arithmetical mean temperature (63.2°) was much above the average (59.7°); the mean dry-bulb readings at 9 a.m. and 9 p.m. were 61.1°. In the forty-two years ending with 1906, August was coldest in 1881 (M. T. = 57.0°), and warmest in 1899 (M. T. = 63.4°).

The mean height of the barometer was 29.915 inches, or 0.018 inch above the corrected average value for August—namely, 29.897 inches. The mercury rose to 30.350 inches at 9 a.m. of the 28th, and fell to 29.421 inches at 9 a.m. of the 13th. The observed range of atmospheric pressure was, therefore, .929 inch.

The mean temperature deduced from daily readings of the dry-bulb thermometer at 9 a.m. and 9 p.m. was 61.1°. It was 1.3° above the value for July, 1906. Using the formula, $Mean\ Temp. = Min. + (Max. - Min.) \times .47$, the mean temperature was 62.8°, or 3.5° above the average mean temperature for August, calculated in the same way, in the thirty years 1871-1900, inclusive (59.3°). The arithmetical mean of the maximal and minimal readings was 63.2°, compared with a thirty years' average of 59.7°. On the 31st, the thermometer in the screen rose to 77.0°—wind, E. to calm; on the 19th the temperature fell to 49.1°—wind, W.N.W. A like reading occurred on the 30th—wind, E. The minimum on the grass was 43.3° on the 30th.

The rainfall was 1.761 inches on 17 days. The average rainfall for August in the thirty-five years 1866-1900, inclusive, was 3.040 inches, and the average number of rainy days was 17. The rainfall, therefore, was little more than half the average, while the rainy days were equal to the average. In 1900 the rainfall in August was very large—5.871 inches on 17 days; in 1889, also, 5.747 inches were registered on 22 days. On the other hand, in 1884, only .777 inch was measured on 8 days. In 1904, 2.903 inches fell on 18 days. August, 1905, established a record for rainfall in this month in Dublin, for the measurement was 7.019 inches on 22 days, 3.436 inches having fallen on the 25th.

High winds were noted on 11 days, but attained the force of a gale on only one day—the 25th, and then only for a short time. Temperature reached 70° in the screen on 17 days, compared with 18 days in August, 1899, 6 in 1900, 7 in 1901, only one day in both 1902 and 1903, 9 days in 1904, and one day in 1905. Thunderstorms occurred on the 3rd and 16th. Solar halos were seen on the 8th, 9th, 19th and 24th. Hail fell in the thunderstorm on the 3rd. There was fog on the 23rd, 29th, and 31st.

The rainfall in Dublin during the eight months ending August 31st amounted to 15.425 inches on 139 days, compared with 18.041 inches on 131 days in 1905, 16.808 inches on 135 days in 1904, 21.872 inches on 157 days in 1903, 18.456 inches on 133 days in 1902, 14.384 inches on 106 days in 1901, 9.455 inches on 96 days during the same period in 1887, and a thirty-five years' average of 17.660 inches on 130 days.

At the Normal Climatological Station in Trinity College, Dublin, the mean height of the barometer was 29.918 inches, the range of atmospheric pressure being from 30.356 inches at 9 a.m. of the 28th to 29.424 inches at 9 a.m. of the 13th. The mean value of the readings of the dry-bulb thermometer at 9 a.m. and 9 p.m. was 61.5°. The arithmetical mean of the daily maximal and minimal temperatures was 62.4°. The screened thermometers rose to 80.0° on the 31st, having fallen to 41.7° on the 30th. On the latter day the grass minimum was 39.4°. On the 4th the black bulb *in vacuo* rose to 130.9°. Rain fell on 16 days to the amount of 1.568 inches, the greatest fall in 24 hours being .339 inch on the 24th. The duration of bright sunshine, according to

the Campbell-Stokes recorder, was 176·9 hours, of which 11·0 hours occurred on the 30th, 10·2 hours on the 22nd, and 10·1 hours on the 31st. In August, 1904, there were 183·75 hours of bright sunshine, and in 1905, 121·9 hours. The mean earth-temperatures were—at 1 ft., 61·9°; at 4 ft., 58·4°. The one-foot thermometer ranged between 59·0° on the 19th and 63·8° on the 22nd. The four-foot thermometer ranged from 57·8° on the 1st to 59·1° on the 31st.

Dr. Christopher Joynt, F.R.C.P.I., returns the rainfall at 21 Leeson Park at 1·635 inches, of which ·350 inch fell on the 3rd, ·290 inch on the 8th, and ·255 inch on the 24th. The rainy days were 14.

Dr. Arthur S. Goff reports that at Lynton, Dundrum, County Dublin, the rainfall was 1·48 inches on 15 days. The maximal fall in 24 hours was ·34 inch on the 3rd. The corresponding figures for 1901 were 3·11 inches on 16 days, for 1902, 2·73 inches on 18 days, for 1903, 2·78 inches on 25 days, for 1904, ·98 inch on 20 days, and for 1905, 9·35 inches on 21 days. The mean shade temperature was 63·6°, the range being from 50° on the 30th to 78° on the 31st. Thunder and lightning occurred on the 3rd. In August, 1901, the M. T. was 60·5°, in 1902, it was 58·7°, in 1903, 58·6°, in 1904, 60·5°, and in 1905, 59·1°.

At White Cross, Stillorgan, Miss Muriel E. O'Sullivan measured 1·535 inches of rain on 15 days, the largest amount which fell in 24 hours being ·340 inch on the 3rd.

Mr. T. Bateman reports that the rainfall at The Green, Malahide, Co. Dublin, was 2·369 inches on 17 days; the heaviest fall in 24 hours was ·552 inch on the 23rd. In August, 1905, 7·181 inches fell on 21 days, the greatest fall in 24 hours being 3·110 inches on the 25th. The mean shade temperature was 61·3°, the extremes being—highest, 76·0° on the 20th; lowest, 45·0° on the 18th.

According to Mr. R. Cathcart Dobbs, J.P., at Knockdolian, Greystones, Co. Wicklow, the rainfall for August was 1·765 inches on 13 days, compared with 8·915 inches on 22 days in 1905, 2·875 inches on 20 days in 1904, 2·870 inches on 27 days in 1903, 3·520 inches on 16 days in 1902, and 3·625 inches on 15 days in 1901. The heaviest fall in 24 hours was ·400 inch on the 24th. The total fall since January 1st amounts to 15·455 inches on 99 days, compared with 21·058 inches on 110 days in 1905, 18·577 inches on 129 days in 1904, 23·100 inches on 134 days in 1903, 23·161 inches on 111 days in 1902, and 19·685 inches on 100 days in 1901.

The Rev. Arthur Wilson, M.A., returns the rainfall at the Rectory, Dunmanway, Co. Cork, at 3·715 inches on 21 days. The largest measurements in 24 hours were ·86 inch on the 24th, and ·76 inch on the 1st. The rainfall of the first 8 months of 1906 equals 35·090 inches.

According to Mr. W. Miller, the rainfall in Cork City was 1·47 inches, or 2·02 inches less than the average, and the rainy days were 11. The greatest fall was ·43 inch on the 24th. The mean temperature of the month was 59·8°, or 0·2° above the average. The thermometer rose to 73° on the 20th and fell to 44·5° on the 13th. The rainfall for 1906 up to August 31st was 19·99 inches on 116 days, compared with averages of 23·69 inches and 123 days respectively.

At the Ordnance Survey Office, Phoenix Park, Dublin, rain fell on 16 days to the amount of 1·882 inches, the greatest measurement in 24 hours being ·415 inch on the 24th. The total amount of sunshine was 182·4 hours, the most on one day being 13·1 hours on the 30th. The thermometer rose to 84·8° in the shade on the 31st, having fallen to 39·4° on the 30th.

Dr. J. Byrne Power, D.P.H., F.R. Met. Soc., Medical Superintendent Officer of Health, Kingstown, reports that the mean temperature at that health resort was 62·1°, being 1·9° above the average for August during 19 previous years (1873-83 and 1898-1905). The extremes were—highest, 77°, on the 31st; lowest, 47·5°, on the 19th. At Bournemouth the mean was 63·6°, the extremes being—highest, 82°, on the 30th; lowest, 48°, on the 29th. The mean daily range was 12·9°, at Bournemouth it was 15·9°, the extreme range was very considerable at both stations, being 23·5° on the 31st at Kingstown, and 31° on the 30th at Bournemouth. It may also be noted that it was 30·5° on the 30th at the Ordnance Survey Office, Phoenix Park, within 3 miles of the coast. The mean temperature of the sea at Sandycove bathing-place was 57·5°, and 1·2° below the average for the month during the previous 8 years. The relative humidity was 73 per cent., being 1·2 per cent. below the average for the month during the previous 5 years. The rainfall was 1·69 inches on 15 days, and 1·4 inches below the average during 16 previous years (1873-83 and 1898-1905), at Bournemouth it was 0·59 inch on 12 days. The total duration of bright sunshine was 198·3 hours, being 33·7 hours above the average for the month during the previous 5 years, as compared with 182·4 hours in the Phoenix Park, 206·2 hours at Southport, and 227 hours at Bournemouth.

SEPTEMBER.—Not since the year 1865 has there been so fine, warm, and dry a September. This month was also warm, dry and summerlike in 1898, recalling memories of the wonderful September of 1865, when the mean temperature in Dublin reached 61·4°, and the rainfall was only ·056 inch on 3 days. The month opened with torrid heat in England—on the 1st, the thermometer rose to 91° in London and at Manchester, 92° at Oxford, 93° at Nottingham, and 95° at Oundle, Northamptonshire; on the 2nd, the highest temperatures were 91° in London, 92° at Oxford and Hillington, 94° at Canterbury and Nottingham, and 96° at Bawtry, Northamptonshire. In Ireland also very unusual warmth for the time of year was felt at the beginning of the month; in Trinity College, Dublin, the thermometer rose to 79·4° on the 1st, and to 80·5° on the 2nd. Another striking feature was the persistent anti-cyclone of the second half of the month and the absolute drought which lasted from the afternoon of the 15th till 2 a.m. of the 1st of October.

In Dublin the arithmetical mean temperature (57·1°) was 1·2° above the average (55·9°); the mean dry-bulb readings at 9 a.m. and 9 p.m. were 55·7°. In the forty-two years ending with 1906, September was coldest in 1886 and 1892 (M. T. = 53·0°), and warmest in 1865 (M. T. = 61·4°) and 1898 (M. T. = 60·2°). In 1905 the M. T. was 54·9°.

The mean height of the barometer was 30·201 inches, or 0·291 inch above the corrected average value for September—namely, 29·910 inches. The mercury rose to 30·602 inches at 9 a.m. of the 27th, having fallen to 29·464 inches at 11 p.m. of the 14th. The observed range of atmospheric pressure was, therefore, 1·138 inches.

The mean temperature deduced from daily readings of the dry-bulb thermometer at 9 a.m. and 9 p.m. was 55·7°, or 5·4° below the value for August, 1906. Using the formula, *Mean Temp.* = *Min.* + (*Max.*—*Min.*) × 476, the mean temperature was 56·7°, or 1·1° above the average mean temperature for September, calculated in the same way, in the thirty years, 1871-1900, inclusive (55·6°). The arithmetical mean of the maximal and minimal readings was 57·1°, compared with a thirty years' average of 55·9°. On the 2nd the thermometer in the screen rose to 77·8°—wind, W.; on the 26th the temperature fell to 41·0°—wind, calm. The minimum on the grass was 37·1° on the 28th.

The rainfall was ·696 inch on 7 days. The average rainfall for September in the thirty-five years, 1866-1900, inclusive, was 2·220 inches, and the average number of rainy days was 15. In 1871 the rainfall was very large—4·048 inches on, however, only 13 days; in 1896 no less than 5·073 inches fell on 23 days, establishing a record rainfall for September. On the other hand, in 1865, only ·056 inch was measured on but 3 days. In 1905, 1·225 inches fell on 14 days.

High winds were noted on only 4 days, and never attained the force of a gale. The atmosphere was foggy on the 10th, 11th, 12th, 19th, 22nd, 23rd, 25th, 26th, 27th, 28th, and 29th. Solar halos were observed on the 10th and 12th. There was an aurora borealis on the night of the 22nd.

The rainfall in Dublin during the nine months ending September 30th amounted to 16·121 inches on 146 days, compared with 19·266 inches on 145 days in 1905, 19·147 inches on 152 days in 1904, 25·269 inches on 174 days in 1903, 21·425 inches on 149 days in 1902, 18·070 inches on 124 days in 1901, 24·394 inches on 156 days in 1900, 20·948 inches on 138 days in 1899, only 10·968 inches on 112 days in 1887, and a thirty-five years' average of 19·880 inches on 145 days.

At the Normal Climatological Station in Trinity College, Dublin, the observer, Mr. Thomas H. Hill, Sch., reports that the mean height of the barometer was 30·201 inches, the range of atmospheric pressure being from 29·488 inches at 9 p.m. of the 14th to 30·601 inches at 9 a.m. of the 27th. The mean value of the readings of the dry-bulb thermometer at 9 a.m. and 9 p.m. was 57·1°. The arithmetical mean of the daily maximal and minimal temperatures was 56·9°. The screened thermometers rose to 80·5° on the 2nd, and fell to 39·4° on the 28th. On the same date the grass minimum was 31·4°. On the 2nd the black bulb *in vacuo* rose to 131·8°. Rain fell on 7 days to the amount of ·804 inch, the greatest fall in 24 hours being ·203 inch on the 11th. The duration of bright sunshine, according to the Campbell-Stokes recorder, was 169·4 hours, of which 11·6 hours occurred on the 1st. The mean earth temperatures were—at 1 ft., 58·3°; at 4 ft., 58·0°. The one-foot thermometer ranged from 63·6° on the 3rd to 54·0° on the 28th and 29th. The four-foot thermometer ranged from 59·3° on the 4th to 56·0° on the 30th.

Mr. Robert O'Brien Furlong, C.B., reports that the rainfall at Cloneevin, Killiney, Co. Dublin, was only ·34 inch on 6 days, the maximum being ·10 inch on the 11th. The average September rainfall at this station in 21 years (1885-1905) was 2·079 inches on 13·3 days. Absolute drought prevailed from the 16th to the 29th, both inclusive. Up to the 30th, from January 1st, 15·17 inches of rain had fallen on 141 days. In August, 1·91 inches fell at this station on 17 days, the maximal daily fall being ·38 inch on the 3rd, on which day thunder and lightning occurred. The average August rainfall in the 21 years, 1885-1905, was 3·301 inches on 17 days.

Mr. R. Cathcart Dobbs, J.P., reports that at Knockdolian, Greystones, Co. Wicklow, the rainfall was only ·338 inch on 6 days, compared with 1·055 inches on 10 days in 1905, 2·880 inches on 12 days in 1904, 3·950 inches on 20 days in 1903, 3·995 inches on 12 days in 1902, 5·420 inches on 19 days in 1901, and only ·695 inch on but 4 days in 1900. The heaviest fall in 24 hours was ·100 inch on the 30th. At Knockdolian the rainfall since January 1st, 1906, has been 15·793 inches on 105 days, compared with 22·113 inches on 120 days in 1905, 21·457 inches on 141 days in 1904, 27·050 inches on 154 days in 1903, 27·156 inches on 123 days in 1902, 25·105 inches on 119 days in 1901, and 30·021 inches on 140 days in 1900.

Dr. Arthur S. Goff returns the rainfall at Lynton, Dundrum, Co. Dublin, at ·62 inch on 8 days, compared with 5·03 inches on 18 days in 1901, 4·09 inches on 19 days in 1902, 4·33 inches on 21 days in 1903, 2·94 inches on 19 days in 1904, and 1·07 inches on 15 days in 1905. The greatest daily fall was ·20 inch on the 2nd. The mean temperature in the shade was 57·6°, compared with 55·3° in September, 1903, 56·2° in 1904, and 54·9° in 1905. The screened thermometers rose to 82° on the 1st, and fell to 39° on the 10th.

Mr. T. Bateman reports that the rainfall at The Green, Malahide, Co. Dublin, was ·681 inch on 9 days, the greatest fall in 24 hours being ·19 inch on the 11th. The mean shade temperature was 55·5°, the extremes being—highest, 78° on the 2nd; lowest, 38° on the 27th.

At 21 Leeson Park, Dublin, Dr. Christopher Joynt, F.R.C.P.I., registered ·607 inch of rain on 7 days, the greatest fall in 24 hours being ·160 inch on the 11th.

The Rev. Arthur Wilson, M.A., returns the rainfall at the Rectory, Dunmanway, Co. Cork, at 1·593 inches, the heaviest fall in 24 hours being ·64 inch on the 30th (really October 1st).

Mr. Wm. Miller states that in the City of Cork the rainfall was ·84 inch on 8 days, or 1·86 inches below the average for September. The rainfall was greatest on the 30th, when 0·41 inch was measured. In the 9 months ended September 30th, the rainfall was 20·80 inches, or 5·59 inches less than the average.

Miss Muriel E. O'Sullivan reports that at Whitecross, Stillorgan, Co. Dublin, only ·500 inch of rain fell on 7 days, of which small amount ·100 inch was measured on the 15th.

The rainfall recorded at the Ordnance Survey Office, Phoenix Park, was .735 inch on 7 days, the greatest measurement in 24 hours being .190 inch on the 11th. The total amount of sunshine at this station was 182.7 hours, the most registered on any one day being 12.7 hours on the 1st.

Dr. T. H. Peyton reports that at the Royal National Hospital for Consumption, Newcastle, Co. Wicklow, the rainfall for July was 1.044 inches on 13 days, the heaviest falls in 24 hours being .291 inch on the 1st, and .270 inch on the 31st. The screened thermometers rose to 78.0° on the 22nd, having fallen to 44.0° on the 4th. The mean temperature for the month was 57.9°. In August rain fell on 10 days to the total amount of 1.571 inches. The largest daily measurement was .340 inch on the 7th. The highest temperature in the shade was 77.8° on the 31st, the lowest night reading in the screen was 48.8° on the 24th. The mean temperature was 60.8°. In September the rainfall was .669 inch on 9 days, the maximal daily fall was .146 inch on the 30th. The thermometer in the shade rose to 78.0° on the 1st and 2nd, and fell to 43.5° on the 16th. The mean 9 a.m. dry-bulb temperature of the month was 60.6°. The mean temperature was 58.0°. Up to September 30th the rainfall of 1906 amounted to 17.691 inches on 132 days.

Dr. J. Byrne Power, F.R. Met Soc., Medical Superintendent Officer of Health, Kingstown, reports that the mean temperature at that health resort was 57.0° being 0.3° above the average for September during 19 previous years (1873-83 and 1898-1905), the extremes being—highest, 75° on the 1st; lowest, 40.5° on the 26th. At Bournemouth the mean was 59.7°, the extremes being—highest, 78°, on the 4th and 5th; lowest, 43°, on the 27th. The mean daily range was 13.6°, at Bournemouth it was 16.9°. The average relative humidity was 75 per cent., being 2 per cent. below the average for the month during the previous 5 years. The rainfall was 0.4 inch on 6 days, being 1.96 inches below the average for September during 16 previous years (1873-83 and 1901-1905), and the lowest precipitation for any month during these 16 years, with the exception of that for October, 1904, which was only 0.19 inch. At Bournemouth the rainfall was 0.85 inch on 4 days. The total duration of bright sunshine was 190.4 hours, being 77.2 hours above the average for September during the previous 5 years, compared with 172.7 hours at Phoenix Park, 198.6 hours at Southport, and 231.8 hours at Bournemouth.

OCTOBER.—True to its wonted character, October of this year was a rainy month—the total fall being 3.318 inches on 22 “rain days.” About half an inch was recorded on the 4th (.455 inch), 11th (.498 inch), and 20th (.499 inch). But the month was mild, the mean temperature being 1.8° in excess of the average, and as much as 4.0° above that of October, 1905, which was a very cold month. In fact, had it not been for sharp cold snaps from the 17th to the 20th and from the 27th to the end, this month had bid fair to establish a record for mildness. Snow fell on the loftier summits of the Dublin and Wicklow mountains on the night of the 30th. Thunder and lightning occurred in England, Wales, and the S.E. of Ireland in connection with a deep barometrical depression during the closing days.

In Dublin the arithmetical mean temperature (51.2°) was very decidedly above the average (49.4°); the mean dry-bulb readings at 9 a.m. and 9 p.m. were 50.0°. In the forty-two years ending with 1906, October was coldest in 1892 (M. T. = 44.8°) and in 1896 (M. T. = 45.0°). It was warmest in 1876 (M. T. = 53.1°). The M. T. in 1898 was 52.8°. In 1905 it was 47.2°.

The mean height of the barometer was 29.739 inches, or 0.101 inch below the corrected average value for October—namely, 29.840 inches. The mercury rose to 30.391 inches at 9 a.m. of the 25th, and fell to 29.264 inches at 9 p.m. of the 29th. The observed range of atmospheric pressure was, therefore, 1.127 inches.

The mean temperature deduced from daily readings of the dry-bulb thermometer at 9 a.m. and 9 p.m. was 50.0°, or 5.7° below the value for September, 1906. The arithmetical mean of the maximal and minimal readings was 51.2°, compared with a thirty years' average of 49.4°. Using the formula, $Mean\ Temp. = Min. + (Max. - Min.) \times .485$, the mean temperature was 51.0°, or 1.8° above the average mean temperature for October, calculated in the same way, in thirty years, 1871-1900, inclusive (49.2°). On the 6th the thermometer in the screen rose to 65.1°—wind, S.; on the 20th the temperature fell to 32.9°—wind, calm. The minimum on the grass was 27.9° on the 20th.

The rainfall was 3.318 inches, distributed over 22 days; both the rainfall and the rainy days were above the average. The average rainfall for October in the thirty-five years, 1866-1900, inclusive, was 2.940 inches, and the average number of rainy days was 18. In 1880 the rainfall in October was very large—7.358 inches on 15 days. In 1875, also, 7.049 inches fell on 26 days. On the other hand, in 1904 only .454 inch fell on 11 days, in 1890 only .639 inch fell on but 11 days; in 1884, only .834 inch on but 14 days; and in 1868 only .856 inch on 15 days. In 1905 the rainfall was 1.196 inches on 16 days.

High winds were noted on 11 days, but attained the force of a gale on only one occasion—the 26th. The atmosphere was more or less foggy in Dublin on the 3rd, 11th, 19th, 20th, 25th, 30th and 31st. The duration of bright sunshine was estimated at 124 hours, compared with 127.25 hours in 1900, 115.25 hours in 1901, only 84.25 hours in 1902, 132.75 hours in 1903, 93.25 hours in 1904, and 110.75 hours in 1905. Lunar halos were seen on the 25th and 31st; there was a solar halo on the 21st. Lightning occurred on the evenings of the 28th and 30th.

The rainfall in Dublin during the ten months ending October 31st amounted to 19.439 inches on 168 days, compared with 12.366 inches on 123 days during the same period in 1887 (the dry year), 20.466 inches on 145 days in 1901, 24.481 inches on 172 days in 1902, 27.882 inches on 196 days in 1903, 19.601 inches on 163 days in 1904, 20.462 inches on 161 days in 1905, and a thirty-five years' average of 22.820 inches on 163 days.

At the Normal Climatological Station in Trinity College, Dublin, Mr. Thomas H. Hill, Sch., reports that the mean height of the barometer was 29.739 inches, the range of atmospheric pressure being from 30.390 inches at 9 a.m. of the 25th to 29.268 inches at 9 p.m. of the 29th. The mean

value of the readings of the dry-bulb thermometer at 9 a.m. and 9 p.m. was 50.8° . The arithmetical mean of the daily maximal and minimal temperatures was 51.2° . The screened thermometers rose to 65.1° on the 6th, and fell to 32.0° on the 30th. On this latter date the grass minimum was 28.3° , but it was 23.3° on the 20th, and ground frost was felt on 7 nights. On the 7th the black bulb *in vacuo* rose to 115.7° . Rain fell on 20 days to the amount of 3.183 inches, the greatest fall in 24 hours being .511 inch on the 11th. The duration of bright sunshine according to the Campbell-Stokes recorder was 99.7 hours, of which 7.4 hours occurred on the 18th. The mean daily sunshine was 3.2 hours. The mean temperature of the soil at 9 a.m., at a depth of 1 foot, was 51.7° ; at a depth of 4 feet it was 54.0° . The subsoil temperature at 1 foot decreased from 55.5° on the 5th to 45.2° on the 31st. At 4 feet it decreased from 56.0° on the 1st to 51.5° on the 31st.

At Cloneevin, Killiney, Co. Dublin, Mr. Robert O'B. Furlong, C.B., returns the rainfall in October at 3.43 inches on 24 days, compared with 2.760 inches on 20 days in 1902, 3.820 inches on 26 days in 1903, only .290 inch on 12 days in 1904, 1.01 inches on 14 days in 1905, and a twenty-one years' average (1885-1905) of 2.904 inches on 16.4 days. On the 4th .60 inch fell. Since January 1st, 1906, 18.60 inches of rain have fallen at this station on 165 days.

Mr. T. Bateman reports that the rainfall at The Green, Malahide, Co. Dublin, was 2.849 inches on 20 days, the greatest fall in 24 hours being .462 inch on the 4th. The mean shade temperature was 47.9° , the extremes being—highest, 63.0° on the 7th; lowest, 28° on the 19th.

Dr. Arthur S. Goff reports that at Lynton, Dundrum, Co. Dublin, rain fell on 24 days to the amount of 4.52 inches, compared with 2.40 inches on 21 days in 1901, 3.45 inches on 24 days in 1902, 3.38 inches on 26 days in 1903, .42 inch on 9 days in 1904, and 1.54 inches on 15 days in 1905. The greatest measurement in 24 hours was .75 inch on the 20th. The mean temperature in the shade was 50.7° , the range being from 63° on the 6th to 33° on the 20th. The mean temperature of October was 50.0° in 1901, 50.9° in 1902, 50.8° in 1903, 51.6° in 1904, and 47.1° in 1905.

Dr. Christopher Joynt, F.R.C.P.I., registered 3.395 inches of rain on 21 days at 21 Leeson Park, Dublin, the largest measurement in 24 hours being .570 inch on the 20th.

Miss Muriel E. O'Sullivan recorded a rainfall of 4.035 inches on 22 days at White Cross, Stillorgan, Co. Dublin. The heaviest fall in 24 hours was .810 inch on the 20th. On the 4th .550 inch fell, and on the 11th .540 inch.

Mr. R. Cathcart Dobbs, J.P., reports that the rainfall in October, at Knockdolian, Greystones, Co. Wicklow, amounted to 5.205 inches on 23 days. Of this quantity, .870 inch fell on the 4th. From January 1st, 1906, up to October 31st, rain fell at Knockdolian on 128 days to the total amount of 20.998 inches. In 1901 the rainfall in the corresponding ten months was 28.030 inches on 135 days; in 1902, 31.811 inches on 140 days; in 1903, 30.965 inches on 181 days; in 1904, 22.037 inches on 151 days; and in 1905, 22.754 inches on 131 days.

Mr. William Miller states that in the City of Cork there were 26 days with rain during the month—total fall, 4.14 inches, which was 0.84 inch over the average. The greatest day's rain was that of the 25th—0.51 inch. The rainfall of the past ten months was 24.94 inches, which was 4.75 inches short of the average for the same period.

At the Ordnance Survey Office, Phoenix Park, Dublin, the October rainfall was 2.551 inches on 20 days, compared with 1.365 inches on 17 days in 1905, .650 inch on 10 days in 1904, and 2.339 inches on 24 days in 1903. The heaviest fall in 24 hours was .580 inch on the 11th. At the Royal Botanic Gardens, Glasnevin, rain fell on 22 days to the amount of 3.170 inches, the greatest daily fall being .61 inch on the 4th.

The Rev. Arthur Wilson, M.A., recorded a rainfall of 6.61 inches on 27 days at the Rectory, Dunmanway, Co. Cork. It was fairly fine from the 9th to the 19th and on the 30th and 31st. The rest of the month was generally wet, but mild. The heaviest falls in 24 hours were .76 inch on the 20th, .69 inch on the 21st, and .68 inch on the 27th. The rainfall for 10 months of 1906 is 43.29 inches, compared with 43.18 inches in 1905.

Dr. T. H. Peyton, Resident Medical Superintendent, reports that the rainfall in October at the Royal National Hospital for Consumption for Ireland at Newcastle, Co. Wicklow, amounted to 5.755 inches on 20 days. The heaviest falls in 24 hours were .860 inch on the 26th and .710 inch on the 20th. The total rainfall for 1906 up to October 31st was 23.446 inches. The mean dry-bulb temperature for October was 54.6° . The maximal shade temperature was 63.5° on the 7th. On the 29th the minimum was 30.0° .

Dr. J. Byrne Power, D.P.H., F.R., Met. Soc., Medical Superintendent Officer of Health, Kingstown, reports that the mean temperature at that health resort was 51.7° , being equal to the average for October during 19 previous years (1873-83 and 1898-1905); the extremes were—highest, 64.5° on the 7th; lowest, 32.5° on the 20th. At Bournemouth the mean was 53.8° , the extremes being—highest, 68° on the 3rd; lowest, 35° on the 18th. The mean daily range of temperature at Kingstown was 10.5° , at Bournemouth it was 11.4° . The mean temperature of the sea at Sandycove bathing-place was 51.1° , being equal to the average for the month during the previous 8 years. The mean relative humidity was 80 per cent., or 1 per cent. above the average for the month during the previous 5 years. The rainfall amounted to 3.34 inches on 22 days, being 0.78 inch above the average for the month during 16 previous years (1873-83 and 1901-1905), at Bournemouth it was 6.84 inches on 23 days—more than double that of Kingstown. The duration of bright sunshine was 106.3 hours, or 6.2 hours above the average for the month during the previous 5 years, as compared with 109.4 hours at the Ordnance Survey Office, Phoenix Park, 73.5 hours at Southport, and 103.7 hours at Bournemouth.

NOVEMBER.—A dull, damp and showery month, as well as very mild and open. At the beginning, and also from the 17th to the 20th, temperature was rather low. On Sunday, the 18th, the thermometer ranged from 33.9° to 40.9° , the mean being 37.4° , or some 8° below the average.

On the 21st a remarkable and sudden increase in temperature occurred, with the setting in of an equatorial air current which held to the close of the month. The 22nd was wonderfully warm—the extreme readings of the thermometers in the screen being—lowest 56°9', highest 63°0', and the mean 60°0'. On Saturday, the 24th, the screened thermometer rose to 64°4' at Fitzwilliam Square, Dublin, and to 65°4' in Trinity College, Dublin. In the week ended Saturday, the 10th, calms or easterly and north-easterly winds prevailed, but through the remainder of the month the wind was invariably westerly or south-westerly. A sharp thunderstorm with vivid lightning and heavy hail-showers passed in from St. George's Channel over the counties Dublin and Wicklow on the afternoon of Sunday, the 4th. Snow lay on the Dublin mountains on the 18th and two following days. A splendid double lunar rainbow, with prismatic colouring, was seen from Dublin about 8 p.m. of the 29th. A westerly gale and showers of drifting rain prevailed at the time.

In Dublin the arithmetical mean temperature (47°6') was 2°2' above the average (45°4'); the mean dry-bulb readings at 9 a.m. and 9 p.m. were 46°7'. In the forty-two years ending with 1906, November was coldest in 1878 (M. T. = 38°2'), and in 1870 (M. T. = 42°2'); warmest in 1899 (M. T. = 50°7'), and in 1881 (M. T. = 50°3'). In 1905 the M. T. was 42°7'.

The mean height of the barometer was 29°855 inches, or 0°005 inch below the corrected average value for November—namely, 29°860 inches. The mercury rose to 30°535 inches at 9 a.m. of the 11th, and fell to 29°093 inches at 9 p.m. of the 18th. The observed range of atmospheric pressure was, therefore, 1°442 inches.

The mean temperature deduced from daily readings of the dry-bulb thermometer at 9 a.m. and 9 p.m. was 46°7', or 3°3' below the value for October, 1905. The arithmetical mean of the maximal and minimal readings was 47°6', compared with a thirty years' (1871-1900) average of 45°4'. On the 24th the thermometer in the screen rose to 64°4'—wind, S.S.W.; on the 20th the temperature fell to 33°0'—wind, W.S.W. The minimum on the grass was 27°8' on the 18th.

The rainfall was 1°562 inches on 17 days—the rainfall was much below, and rainy days were equal to, the average. The average rainfall for November in the thirty-five years, 1866-1900, inclusive, was 2°560 inches, and the average number of rainy days was 17°0. In 1888, 6°459 inches fell on 26 days. On the other hand, the rainfall in 1896 was only °664 inch on 9 days. In 1905 the rainfall was 3°551 inches on 19 days.

High winds were noted on 13 days, and attained the force of a gale on five days—the 9th, 15th, 17th, 29th and 30th. The atmosphere was more or less foggy in Dublin on the 3rd, 5th, 6th, 24th and 25th. Solar halos were seen on the 20th, 25th and 30th; a lunar halo appeared on the 2nd, and again on the 25th. There were lunar coronas on the 24th, 25th and 28th. Sleet or snow fell on the 18th; hail on the 4th and 5th. A thunderstorm occurred on the afternoon of the 4th. There was a bright-coloured double lunar rainbow on the evening of the 29th.

The rainfall in Dublin during the eleven months ending November 30th amounted to 21°001 inches on 185 days, compared with 15°378 inches on 141 days during the same period in 1887, 24°086 inches on 156 days in 1901, 27°812 inches on 190 days in 1902, 30°015 inches on 212 days in 1903, 20°678 inches on 172 days in 1904, 24°013 inches on 180 days in 1905, and a thirty-five years' average of 25°380 inches on 180 days.

At the Normal Climatological Station in Trinity College, Dublin, Mr. Thomas H. Hill, Sch., reports that the mean height of the barometer was 29°855 inches, the range of atmospheric pressure being from 30°528 inches at 9 a.m. of the 11th to 29°084 inches at 9 a.m. of the 18th. The mean value of the readings of the dry-bulb thermometer at 9 a.m. and 9 p.m. was 47°3'. The arithmetical mean of the daily maximal and minimal temperatures was also 47°3'. The screened thermometers rose to 65°4' on the 24th, and fell to 32°9' on the 20th. On the 18th the grass minimum was 24°6'. On the 22nd the black bulb *in vacuo* rose to 91°9'. Rain fell on 17 days to the amount of 1°386 inches, the greatest fall in 24 hours being °280 inch on the 7th. The duration of bright sunshine, according to the Campbell-Stokes recorder was 43°8 hours, of which 6°1 hours occurred on the 2nd. The mean daily sunshine was 1°5 hours. The mean temperature of the soil at a depth of one foot was 45°9' at 9 a.m.; at a depth of 4 feet, it was 48°8' at 9 a.m.

At Cloneevin, Killiney, Co. Dublin, Mr. Robert O'B. Furlong, C.B., states that 1°62 inches of rain fell on 18 days, compared with a twenty-one years' (1885-1905) average of 3°040 inches on 16 days. The maximal fall in 24 hours was °36 inch on the 4th. Since January 1st, 1906, 20°22 inches of rain have fallen at this station on 183 days. The corresponding figures for 1901 were 26°10 inches on 161 days; 1902, 30°18 inches on 178 days; 1903, 30°05 inches on 203 days; 1904, 20°39 inches on 166 days; and 1905, 25°95 inches on 167 days. Thunder and lightning occurred on the 4th with a heavy hail-storm. There was a strong S.W. gale on the 29th.

Mr. R. Cathcart Dobbs, J.P., reports that at Knockdolian, Greystones, Co. Wicklow, the rainfall was 1°630 inches on 12 days. Of the total quantity °340 inch fell on the 19th. From January 1st, 1906, up to November 30th, rain fell at Greystones on 140 days to the amount of 22°628 inches. The corresponding figures for 1901 were 31°425 inches on 147 days; 1902, 37°101 inches on 157 days; 1903, 33°070 inches on 193 days; 1904, 23°572 inches on 160 days; and 1905, 27°515 inches on 150 days.

Dr. Arthur S. Goff reports that at Lynton, Dundrum, Co. Dublin, rain fell on 15 days to the amount of 1°60 inches, the greatest measurement in 24 hours being °30 inch on the 4th. In November, 1901, the rainfall was 3°53 inches on 8 days; in 1902, it was 4°61 inches on 17 days; in 1903, 1°93 inches on 14 days; in 1904, 1°26 inches on 11 days; and in 1905, 4°35 inches on 22 days. The mean temperature in the shade was 46°8', the range being from 35° on the 19th and 20th to 63° on the 24th. There was a thunderstorm on the 4th.

At White Cross, Stillorgan, Co. Dublin, Miss Muriel E. O'Sullivan measured 1°375 inches of rain on 14 days. The heaviest rainfall in 24 hours was that which accompanied the thunderstorm of the 4th—namely, °285 inch. After the 18th only °115 inch fell on 3 days.

Dr. Christopher Joynt, F.R.C.P.I., registered 1'485 inches on 16 days at Leeson Park, Dublin. The maximum in 24 hours was '253 inch on the 7th. In the thunderstorm of the 4th the record was only '199 inch. In November, 1905, 3'795 inches of rain had been recorded at this station.

Mr. T. Bateman reports that the rainfall at The Green, Malahide, Co. Dublin, was 1'802 inches on 15 days; the greatest fall in 24 hours being '285 inch on the 18th. The mean shade temperature was 41'9°, the extremes being—highest, 60'0° on the 22nd; lowest, 28° on the 17th, 19th and 20th.

In the City of Cork Mr. William Miller returns the rainfall at 3'14 inches, or '92 inch below the average for November. There were 18 rainy days. The heaviest fall in 24 hours was '80 inch on the 5th. Up to November 30th, the rainfall of 1906 amounted to 27'98 inches, that is 5'77 inches less than the average for eleven months of the year.

At Dunmanway Rectory, Co. Cork, the Rev. Arthur Wilson, M.A., registered a rainfall of 4'07 inches on 20 days, the heaviest falls in 24 hours being '76 inch on the 20th, '60 inch on the 6th, '47 inch on the 3rd, and '41 inch on the 4th. The rainfall of 1906 to November 30th at this station amounts to 47'36 inches.

At the Ordnance Survey Office, Phoenix Park, Dublin, rain fell on 15 days to the amount of 1'900 inches, the largest measurement in 24 hours being '450 inch on the 7th. The total amount of sunshine was 53'7 hours, the most in one day being 6'8 hours, on the 24th.

Dr. T. H. Peyton, Resident Medical Officer, returns the rainfall in November at the Royal National Hospital for Consumption for Ireland, Newcastle, Co. Wicklow, at 1'680 inches on 18 days. The largest measurements in 24 hours were '320 inch on the 20th and '319 inch on the 3rd. Up to November 30th, rain had fallen at this station on 170 days to the amount of 25'096 inches. The mean shade temperature for the month was 46'1° F. The thermometer rose to 59'0° on the 25th, and fell to 31'5° on the 4th.

Dr. J. Byrne Power, D.P.H., F.R. Met. Soc., Medical Superintendent Officer of Health, Kingstown, reports that the mean temperature of that health resort was 48°, being 1'5° above the average for November during 19 previous years (1873-83 and 1898-1905). The extremes were—highest, 64° on the 25th; lowest, 33° on the 18th. The high temperatures between the 21st and 25th were very remarkable—viz., 61° on the 21st, 62° on the 22nd, 60° on the 23rd, 62° on the 24th, and 64° on the 25th. At Bournemouth the mean was 46°, the extremes being—highest, 60° on the 22nd; lowest, 30° on the 13th and 14th. The mean daily range was 9'4°, at Bournemouth it was 10'1°. The average relative humidity was 79 per cent., being 1 per cent. below the average for the month during the previous 5 years. The mean temperature of the sea at Sandycove Point was 47'7°, being 1'9° above the average for the month during the previous 8 years. The rainfall amounted to 1'45 inches on 14 days, being 1'23 inches below the average for November during 16 previous years (1873-83 and 1901-05). At Bournemouth the rainfall was 3'86 inches on 20 days. The total duration of bright sunshine was 68'3 hours, being 14'6 hours above the average for the month during the previous 5 years. The greatest duration for any one day was 8'2 hours on the 2nd. The total duration at Southport was 43'2 hours, and at Bournemouth 63'3 hours.

DECEMBER.—This was a month of average but singularly unsteady temperature, with frequent but not heavy precipitation, and an overwhelming prevalence of winds from westerly points. The most interesting features were—(1) the high temperature which at first accompanied an anticyclone of great intensity and unusual staying power in the third week; (2) the rigorous frost which developed over Central Europe as this anticyclone spread westward to the British Isles; and (3) the extraordinary snowstorm which raged on Christmas Night and during the following days all over North-Western Europe. The frost which followed this snow-storm was very severe, if fleeting—at Birr Castle the screened thermometer sank to 11° on the early morning of Saturday, the 29th; at Aberdeen, the maximum on the 30th was 20°, and at Nairn a minimum of 9° was recorded in the early morning hours of Monday, the 31st.

In Dublin the arithmetical mean temperature (41'6°) was 0'1° below the average (41'7°); the mean dry-bulb readings at 9 a.m. and 9 p.m. were 40'9°. In the forty-two years ending with 1906, December was coldest in 1878 (M. T. = 32'8°), and in 1874 (M. T. = 36'8°); warmest in 1898 (M. T. = 47'6°), and in 1900 and 1905 (M. T. = 47'1°).

The mean height of the barometer was 29'990 inches, or 0'115 inch above the corrected average value for December—namely 29'875 inches. The mercury rose to 30'584 inches at 9 a.m. of the 21st, and fell to 29'280 inches at 9 a.m. of the 26th. The observed range of atmospheric pressure was, therefore, 1'304 inches.

The mean temperature deduced from daily readings of the dry-bulb thermometer at 9 a.m. and 9 p.m. was 40'9°, or 5'8° below the value for November, 1906. Using the formula $Mean\ Temp. = Min. + (Max. - Min.) \times .52$, the value was 41'8° or 0'1° below the average mean temperature for December, calculated in the same way, in the thirty years, 1871-1900, inclusive (41'9°). The arithmetical mean of the maximal and minimal readings was 41'6°, compared with a thirty years' average of 41'7°. On the 5th the thermometer in the screen rose to 55'9°—wind, W.; on the 30th the temperature fell to 23'1°—wind, calm. The minimum on the grass was 18'9° on the 30th. There were 6 days of frost in the screen, and 15 nights of frost on the grass were recorded.

The rainfall was 1'806 inches, distributed over 18 days. The average rainfall for December in the thirty-five years, 1866-1900, was 2'390 inches, and the average number of rainy days was 18. The rainfall, therefore, was below, while the rainy days were equal to, the average. In 1876 the rainfall in December was very large—7'566 inches on 22 days. In 1868 (which was otherwise a fine and dry year), 4'749 inches fell on as many as 27 days. On the other hand, in 1867, only '771 inch was measured on 13 days; in 1885, only '742 inch on 10 days; in 1892, only '795 inch on 10 days; and in 1871, only '797 inch on 15 days. In 1905, 1'264 inches of rain fell on 13 days.

High winds were noted on 13 days, and attained the force of a gale on four occasions—the 2nd, 4th, 5th and 12th. The atmosphere was more or less foggy in Dublin on the 7th, 10th, 15th, 18th, 21st, 22nd, 29th and 30th. Hail fell on the 14th, 26th, and 27th; snow or sleet, on the 5th, 12th, 13th, 14th, 26th, 27th, 28th and 30th. A solar halo was seen on the 1st and again on the 29th, and lunar halos appeared on the 27th, 29th, 30th and 31st.

The rainfall in Dublin during 1906 amounted to 22·807 inches on 203 days, compared with 25·277 inches on 193 days in 1905, 21·80 inches on 189 days in 1904, 31·601 inches on 228 days in 1903, 29·375 inches on 203 days in 1902, 26·075 inches on 179 days in 1901, 34·338 inches on 216 days in 1900, only 16·601 inches on 160 days in 1887, and a thirty-five years' average of 27·770 inches on 198 days.

Mr. Thomas H. Hill, Sch., reports that, at the Normal Climatological Station in Trinity College, Dublin, the mean height of the barometer was 29·987 inches, the range of atmospheric pressure being from 30·578 inches at 9 a.m. of the 21st to 29·273 inches at 9 a.m. of the 26th. The mean value of the readings of the dry-bulb thermometer at 9 a.m. and 9 p.m. was 41·3°. The arithmetical mean of the daily maximal and minimal temperatures was 41·4°. The screened thermometers rose to 55·4° on the 4th, and fell to 21·5° on the 30th. On this latter date the grass minimum was 11·9°. On the 7th the black bulb *in vacuo* rose to 67·7°. Rain fell on 17 days to the amount of 1·778 inches, the greatest fall in 24 hours being ·388 inch on the 15th. The duration of bright sunshine, according to the Campbell-Stokes recorder, was 19·9 hours, of which 3·7 hours occurred on the 13th. The mean daily sunshine was 0·6 hour. The mean temperature of the soil at 9 a.m. at a depth of one foot was 42·7°; at a depth of 4 feet it was 46·7°.

Mr. R. Cathcart Dobbs, J.P., reports that, at Knockdolian, Greystones, Co. Wicklow, the rainfall in December was 1·860 inches on 11 days, compared with 1·405 inches on 10 days in 1905, 1·890 inches on 15 days in 1904, 2·830 inches on 18 days in 1903, and 2·920 inches on only 11 days in 1902. Of the total amount ·800 inch fell on the 15th. From January 1st to December 31st, 1906, rain fell at Knockdolian on 151 days, to the total amount of 24·488 inches. The corresponding figures for 1896 were 36·102 inches on 169 days; 1897, 42·885 inches on 210 days; 1898, 30·546 inches on 171 days; 1899, 36·690 inches on 182 days; 1900, 42·716 inches on 191 days; 1901, 34·750 inches on 166 days; 1902, 40·021 inches on 168 days; 1903, 35·900 inches on 211 days; 1904, 25·462 inches on 175 days; and 1905, 28·920 inches on 160 days.

Miss Muriel E. O'Sullivan returns the rainfall at White Cross, Stillorgan, Co. Dublin, at 1·854 inches on 17 days, ·505 inch being measured on the 15th, and ·420 inch on the 11th. The total rainfall for the year was 23·386 inches on 197 days.

Mr. T. Bateman reports that the rainfall at The Green, Malahide, Co. Dublin, was 2·087 inches on 15 days. The greatest fall in 24 hours was ·460 inch on the 11th. The mean shade temperature was 37·2° the extremes being—highest, 53° on the 4th; lowest, 18° on the 28th and 29th. The total rainfall for 1906 was 22·788 inches on 190 days.

The Rev. Arthur Wilson, M.A., reports that rain fell on 21 days at the Rectory, Dunmanway, Co. Cork, to the amount of 3·19 inches. The heaviest falls were ·58 inch on the 11th, ·42 inch on the 14th, ·41 inch on the 12th, and ·39 inch on the 25th. The rainfall for the year was 50·55 inches on 228 days. In 1905 it had been 54·72 inches on 211 days.

Dr. Christopher Joynt, F.R.C.P.I., recorded 1·820 inches of rain on 18 days at 21 Leeson Park, Dublin. On the 11th, ·390 inch was recorded, and on the 15th the measurement was ·370 inch. The total rainfall for the year was 23·112 inches on 198 days.

Mr. Robert O'B. Furlong, C.B., returns the rainfall at Cloneevin, Killiney, at 2·12 inches on 18 days. The maximal fall in 24 hours was ·60 inch on the 15th. The average December rainfall of the 21 years (1885-1905) was 2·357 inches on 17 days. Since January 1st, 1906, 22·34 inches of rain have fallen at this station on 201 days.

Dr. Arthur S. Goff reports that at Lynton, Dundrum, Co. Dublin, rain fell on 17 days to the amount of 1·79 inches, ·45 inch being measured on the 12th. Temperature ranged from 55·0° on the 4th to 22·0° on the 30th. The mean shade temperature was 41·2° Fahrenheit. In 1903, 2·21 inches of rain fell on 20 days; in 1904, 2·14 inches on 21 days, and in 1905, 1·71 inches on 16 days. The total rainfall in 1906 at Lynton was 25·61 inches on 205 days.

At Cork, according to Mr. W. Miller, the December rainfall was 1·75 inches on 19 days, the measurement being 2·70 inches less than the average. The greatest daily rainfall was ·30 inch on the 10th, and again on the 15th. The year's rainfall at this station was 29·83 inches on 192 days, the total being 8·37 inches under the average, and the rainy days being 5 in defect.

The rainfall at the Ordnance Survey Office, Phoenix Park, Dublin, was 2·097 inches on 19 days, the maximum in 24 hours being ·465 inch on the 15th. The total amount of sunshine was 39·9 hours, the largest daily amount was 5·5 hours on the 7th. The thermometer fell to 15·0° in the screen on the night of the 30th.

Dr. J. Byrne Power, D.P.H., F.R. Met Soc., Medical Superintendent Officer of Health, Kingstown, reports that the mean temperature at that health resort was 42·1°, being 1·1° below the average for December during 19 previous years (1873-83 and 1898-1905); the extremes were—highest, 56°, on the 17th and 18th; lowest, 22°, on the 30th. A sharp frost prevailed during the 5 last days of the month, the mean temperature for that period being 32·7°, an extraordinarily low mean for Kingstown. The mean for the month at Bournemouth was 38·9°, the extremes being—highest, 58° on the 16th; lowest, 24° on the 31st; the thermometer registering below 32° on 10 days, whereas at Kingstown it fell below 32° on only the 5 days mentioned. The mean range of temperature was 8·3° at Kingstown; at Bournemouth it was 10·6°. The mean temperature of the sea at Sandycove bathing-place was 44°, being 2·1° below the average during the

previous 8 years. The average relative humidity was 90 per cent., being 5 per cent. below the average for the month during the previous 5 years. The rainfall was 1.70 inches on 17 days, being 0.5 inch below the average during 16 previous years (1873-83 and 1901-05). The annual rainfall for 1906 was 20.84 inches on 190 days, being 7.05 inches below the average for the above 16 previous years, and the absolute lowest for any of those years excepting that for 1904, which was only 20.01 inches. The total duration of bright sunshine was 50.9 hours, being 4.1 hours above the average for the month during the previous 5 years, as compared with 41.9 hours at Southport, and 76 hours at Bournemouth.

RAINFALL IN 1906.

At 40, Fitzwilliam-square, West, Dublin.

Rain Gauge:—Diameter of Funnel, 8 in. Height of top—Above ground, 1 ft. 4 in.; above sea level, 50ft.

Month.	Total Depth.	Greatest Fall in 24 hours.		Number of Days on which .01 or more fell.	Month.	Total Depth.	Greatest Fall in 24 hours.		Number of Days on which .01 or more fell.
		Depth	Date				Depth	Date	
January,	Inches 4.127	Depth .638	Date 2nd	22	August,	Inches 1.761	Depth .382	Date 3rd	17
February,	1.644	.383	22nd	20	September,	.696	.197	11th	7
March,	1.520	.478	10th	17	October,	3.318	.499	20th	22
April,	1.829	.608	29th	18	November,	1.562	.264	4th	17
May,	2.472	.500	19th	20	December,	1.806	.372	15th	18
June,	1.049	.169	21st	12					
July,	1.023	.282	1st	13	Year,	22.807	.638*	Jan. 2nd	203

* Maximum.

The rainfall was 22.807 inches, or 4.963 inches less than the average annual measurement of the thirty-five years, 1866-1900, inclusive—viz., 27.770 inches.

It is to be remembered that the rainfall in 1887 was very exceptionally small—16.601 inches—the only approach to this measurement in Dublin being in 1870, when only 20.859 inches fell; in 1884, when the measurement was 20.467 inches; and in 1883, with its rainfall of 20.493 inches. In ten of the thirty-five years in question the rainfall was less than 26 inches.

The scanty rainfall in 1887 was in marked contrast to the abundant downpour in 1886, when 32.966 inches—or as nearly as possible double the fall of 1887—fell on 220 days. In 1900 the rainfall was 34.338 inches, or 6.568 inches in excess of the average for the thirty-five years, 1866-1900. Only twice since these records commenced has the rainfall in Dublin exceeded that of 1900—namely, in 1872, when 35.566 inches fell on 238 days, and in 1880, when 34.512 inches were measured on, however, only 188 days. In 1905 the rainfall was 25.277 inches on 193 days.

In 1906 there were 203 "rain-days" or days upon which not less than .005 inch of rain (five-thousandths of an inch) was measured. This was 5 over the average number of rain-days, which was 198 in the thirty-five years, 1866-1900, inclusive. In 1868 and 1887—the warm, dry years of recent times—the rain-days were only 160, and in 1870 they were only 145.

In 1905 the rainfall in 24 hours, from 9 a.m. to 9 a.m., on only one occasion exceeded one inch—namely, on August 25th, but it then amounted to 3.436 inches, the greatest daily fall registered in Dublin since these records began. On no occasion in 1906 did one inch of rain fall on a given day in Dublin. In 1894 falls of upwards of an inch of rain in 24 hours were recorded on 4 occasions—viz., May 15th (1.330 inches); July 24th (1.560 inches); August 25th (1.369 inches); and October 23rd (1.042 inches). In 1895, 1.802 inches fell on January 12th; 1.014 inches on July 24th; and 1.256 inches on July 25th. In 1896, 1.563 inches fell on July 8th; 2.020 inches on July 24th; and 1.388 inches on December 8th. In 1897, 1.166 inches fell on September 1st. In 1898, on November 23rd, 1.732 inches were measured. In 1899, the rainfall exceeded one inch on 4 occasions—viz., July 11th (1.402 inches); August 5th (2.227 inches); September 30th (1.042 inches); and December 28th (1.129 inches). In 1900, as in 1899, the rainfall exceeded one inch on 4 occasions—namely, July 27th (1.783 inches); August 2nd (2.135 inches); November 6th (1.103 inches); and November 27th (1.126 inches). In 1901, the rainfall only once exceeded one inch, but on that occasion (November 11th) the measurement was 2.037 inches. In 1902, 1.342 inches fell on July 25th, and 2.075 inches on September 2nd. In 1903 the maximal daily rainfall was .966 inch on September 10th. In 1904, 1.092 inches fell on May 31st, and 1.197 inches on September 12th. The excessive rainfall on August 25th, 1905, is especially noteworthy—it amounted to 3.436 inches in Dublin (Fitzwilliam Square). It was the ninth occasion only since 1865—that is, in 41 years—upon which 2 inches have been measured in Dublin at 9 a.m. as the product of the preceding 24 hours' precipitation. The previous excessive falls were—August 13th, 1874 (2.482 inches); October 27th, 1880 (2.736 inches); May 28th, 1892 (2.056 inches); July 24th, 1896 (2.020 inches); August 5th, 1899 (2.227 inches); August 2nd, 1900 (2.135 inches); November 11th, 1901 (2.037 inches); and September 2nd, 1902 (2.075 inches). On no previous occasion within the past 40 years had 3 inches or upwards been measured.

Included in the 203 rainy days in 1906 are 24 on which snow or sleet fell, and 31 on which there was hail. In January hail was observed on 3 days, in February on 5 days, in March on 6 days, in April on 9 days, in May and in November on 2 days, in August on one day, and in December on 3 days. Snow or sleet fell on 3 days in January, 5 days in February, 6 days in March, one day in April and in November, and 8 days in December. Thunderstorms occurred twice in August and once in November (4th). Lightning was seen once in June and July, and twice in January and October.

The rainfall in the first six months was 12'641 inches on 109 days. The rainfall exceeded 4 inches in January (4'127), and was 3'318 inches in October.

The rainfall was distributed quarterly as follows:—7'291 inches fell on 59 days in the first quarter, 5'350 inches on 50 days in the second, 3'480 inches on 37 days in the third, 6'686 inches on 57 days in the fourth and last quarter.

More or less fog prevailed on 51 occasions—3 in January, 5 in February, 3 in March, 5 in April, 1 in May, 3 in August, 11 in September, 7 in October, 5 in November, and 8 in December. High winds were noted on 118 days—15 in January, 12 in February, 13 in March, 7 in April, 6 in May, 4 in June, 9 in July, 11 in August, 4 in September, 11 in October, 13 in November, and 13 in December. The high winds amounted to gales (force 7 or upwards, according to the Beaufort scale) on 30 occasions—7 in January, 4 in February, 3 in March, 2 in May, 1 in June, 2 in July, 1 in August, 1 in October, 5 in November, and 4 in December.

Solar halos were seen on 27 occasions, a lunar halo on 12 nights. Aurora borealis was seen on the evenings of September 22nd and December 16th.

Mr. Robert O'Brien Furlong, M.A., C.B., writes relative to the rainfall at Clonevin, Killiney:—The total number of inches measured in 1906 was 22'34 inches on 201 days. This is one of the lowest yearly rainfalls recorded here. The lowest was in 1887 when 17'64 inches were measured. In 1890 the amount was 19'93 inches, and in 1893, 18'05 inches.

The rainfall of 1906 is 5'66 inches below the average of 21 years (1885-1905)—viz., 28'009 inches.

The number of days on which '01 inch or upwards fell—viz., 201—is 16'6 in excess of the average for the same period—viz., 184'4 days. The number of rainy days has been exceeded in only 3 years—viz., 1897 = 204 days; 1900 = 205; and 1903 = 219.

The greatest amount measured in any month during 1906 was 4'08 inches on 22 days in January—the smallest '34 inch on 6 days in September.

The greatest number of days on which rain fell in any month was 24 in October—the lowest was 6 in September.

The heaviest fall in 24 hours was on January 2nd, when '88 inch fell.

Snow, sleet or hail was observed on 23 days.

There was an absolute drought from September 16th to 29th, both included.

Abstract of Meteorological Observations taken at Dublin (40 Fitzwilliam-square, West) during the Year 1906.

MONTH.	Abs. Max.	Date.	Abs. Min.	Date.	Mean Daily Max.	Mean Daily Min.	Rainfall.	Rain Days.	Mean Height of Barometer.	Highest Pressure.	Date.	Lowest Pressure.	Date.	Prevalent Winds.
January,	54.9	28th	29.0	23rd	48.5	39.2	4.127	22	29.845	30.636	22nd	29.132	9th	W., S.W.
February,	50.1	1st	29.1	12th	45.3	34.0	1.644	20	29.764	30.415	7th	28.568	10th	W.
March,	59.9	16th	31.9	3rd	50.0	38.7	1.520	17	30.023	30.485	19th	28.924	11th	W. S.W., N.E.
April,	68.5	12th	32.0	19th	53.5	38.8	1.829	18	30.104	30.700	9th	29.105	29th	N.W., W.
May,	68.9	28th	35.0	10th	57.8	45.6	2.472	20	29.812	30.126	14th	29.435	2nd	N.N.E., S.W., S.
June,	76.2	21st	42.7	30th	66.6	52.6	1.049	12	30.129	30.380	4th	29.442	1st	N.E., N.W.
July,	76.5	22nd	47.4	4th	67.7	53.7	1.023	13	29.991	30.329	9th	29.601	18th	W., N.W., S.W.
August,	77.0	31st	49.1	19th & 30th	70.0	56.4	1.761	17	29.915	30.350	28th	29.421	13th	W., S.W., E.
September,	77.8	2nd	41.0	26th	64.4	49.8	.696	7	30.201	30.602	27th	29.464	14th	W., N.W.
October,	65.1	6th	32.9	20th	56.8	45.5	3.318	22	29.739	30.391	25th	29.264	29th	W., S.W.
November,	64.4	24th	33.0	20th	52.7	42.4	1.562	17	29.855	30.535	11th	29.093	18th	W., S.W.
December,	55.9	5th	23.1	30th	46.2	37.0	1.806	13	29.990	30.584	21st	29.280	26th	W., S.W., N.W.
Extremes, Totals, and Means.	77.8	Sept. 2nd	23.1	Dec. 30th	56.6	44.4	22.807	Days 203	29.948	30.700	April 9th	28.568	Feb. 10th	W., S.W., N.W.

ABSTRACT OF METEOROLOGICAL OBSERVATIONS taken at 40, Fitzwilliam-square, West, Dublin, during the Year 1906, by SIR JOHN W. MOORE, B.A., M.D., DUBL.;

D. Sc. OXON. F.R.C.P.I.; F.R. MET. Soc.

Long. 6° 15' W. ; Lat. 53° 20' N. ; Height above Sea Level, 47 feet ; Heights above ground :—Barometer, 6 feet ; Thermometers, 3 feet ; Rain Gauge, 1 foot 4 inches.

1906.	Barometer. Mean Pressure at 32° F. at Station Level.*	Air Temperature.							Hygrometer				Earth Temperature.		Bright Sunshine. †			Cloud Mean of Observations of amount at 9 a.m. and 9 p.m.* (Scale 0-10)	Rain and other forms of Precipitation.				Weather. No. of Days of							Wind Force (0-12).	Wind Direction. Number of Observations at 9 a.m. and 9 p.m.*										
		Mean of		Mean of A and B.	Difference from average †	Absolute Min. and Max.			Mean of Observations at 9 a.m. & 9 p.m.*				At 1 foot depth.	At 4 feet depth.	Total Possible.	Total Observed.	Difference from average †		Most in a day.		Snow.	Hail.	Thunderstorm.	Clear Sky.	Overcast.	Fog.	Gale.	No. of Observations of Moderate and Strong winds (Force 4-7).	Calm.		N.	N.E.	E.	S.E.	S.	S.W.	W.	N.W.			
		Minimum.	Maximum.			Minimum.	Day of Month.	Maximum.	Day of Month.	Dry Bulb.	Depression of Wet Bulb.	Vapour Pressure.							Humidity	Amount.																			Day of Month.		
January, .	29.789	39.2	48.5	43.9	+2.2	29.0	23	54.9	28	43.0	1.9	240	86	41.8	44.7	246	59.0	+1.1	6.2	22	Ins. 4.13	Ins. +1.92	Ins. 0.64	2	3	3	0	3	8	3	7	19	0	1	1	0	4	5	19	25	7
February, .	29.704	34.0	45.3	39.7	-2.7	29.1	12	50.1	1	38.2	1.9	194	84	39.8	43.4	270	101.0	+29.6	5.4	20	1.64	-0.37	0.38	22	5	5	0	6	7	5	4	16	2	4	1	1	7	2	8	21	10
March, .	29.964	38.7	50.0	44.4	+0.7	31.9	3	59.9	16	43.3	2.6	229	81	43.1	44.0	364	116.5	-7.5	6.4	17	1.52	-0.39	0.48	10	6	6	0	1	9	3	3	18	0	8	11	4	3	1	12	13	10
April, .	30.045	38.3	53.5	45.9	-1.7	32.0	19	63.5	12	45.3	3.2	234	78	45.9	45.9	415	203.1	+40.7	4.9	18	1.83	-0.11	0.61	29	1	9	1	7	5	5	0	7	2	9	6	5	5	1	9	16	7
May, .	29.754	45.6	57.8	51.7	-0.5	35.0	10	68.9	28	50.9	3.3	236	79	50.7	48.6	487	138.1	-74.0	7.3	20	2.47	+0.50	0.50	19	0	2	0	0	13	1	2	11	1	9	8	5	5	6	15	7	6
June, .	30.072	52.6	66.6	59.6	+1.7	42.7	30	76.2	21	58.4	3.8	381	78	53.1	53.9	500	203.7	+7.3	5.5	12	1.05	-0.94	0.17	21	0	0	0	3	4	0	1	7	2	8	14	8	3	4	5	7	9
July, .	29.984	53.7	67.7	60.7	+0.2	47.4	4	76.5	22	59.8	4.0	394	77	59.9	56.5	561	184.7	+16.0	6.5	13	1.02	-1.66	0.28	1	0	0	0	0	9	0	2	11	3	1	2	4	6	3	11	21	11
August, .	29.858	56.4	70.0	63.2	+3.5	49.1	19, 30	77.0	31	61.1	3.1	441	82	61.9	58.4	451	182.4	+18.4	6.1	17	1.76	-1.48	0.38	3	0	1	2	3	7	3	1	10	5	1	2	4	5	6	16	18	5
September, .	30.144	49.8	64.4	57.1	+1.2	41.0	26	77.8	2	55.7	2.6	375	84	53.3	58.0	375	182.7	+39.9	4.6	7	0.70	-1.51	0.20	11	0	0	0	10	6	11	0	6	7	2	6	10	6	3	4	15	7
October, .	29.681	45.5	56.8	51.2	+1.7	32.9	20	65.1	6	50.0	2.0	318	87	51.7	54.0	322	109.4	+0.7	5.6	22	3.32	+0.45	0.50	20	0	0	0	2	7	7	1	11	2	2	1	2	7	10	13	18	7
November, .	29.796	42.4	52.7	47.6	+2.3	33.0	20	64.4	24	46.7	2.2	274	85	45.9	48.8	253	53.7	-16.0	6.6	17	1.56	-1.16	0.26	4	1	2	1	2	10	5	5	17	4	2	6	2	2	6	11	21	6
December, .	29.930	37.0	46.2	41.6	-0.4	23.1	30	55.9	5	40.9	1.8	223	85	42.7	46.7	229	39.9	-11.7	7.2	18	1.81	-0.44	0.37	15	8	3	0	0	14	8	4	15	3	6	2	0	2	2	14	25	8
Annual Means and Totals .	29.889	44.4	56.6	50.5	+0.7	23.1	—	77.8	—	49.4	2.7	300	82	50.0	50.2	4,413	1,574.2	+44.5	6.0	203	22.81	-5.19	0.64	—	24	31	4	37	99	51	30	148	81	53	60	45	55	49	137	207	98

*The Hours of Observation are 9 a.m. and 9 p.m.

† The Averages used are based on observations as follows:—Rainfall 35 years, 1871-1905; Temperature 35 years, 1871-1905; Sunshine 25 years, 1881-1905. Wind Force—Beaufort Scale (0-12) is used. The number of observations of Moderate and Strong winds (force 4-7), the number of observations of Calm and the number of days of Gale are given in the table.

‡ The Sunshine Values are obtained at the Mountjoy Observatory in the Phoenix Park, and the Earth Temperatures at Trinity College.

NOTE.—The mean pressures shown in the above Table have been given corrected for instrumental error and reduced to 32° Fahrenheit, but not reduced to mean sea level. If it be desired for any purpose to reduce them to the normal, the approximate correction for the purpose (varying within slight limits with the pressure and the temperature) is: + .059.

TABLE showing the Monthly and Yearly Rainfall at Dublin during the Twenty-one Years 1886 to 1906, inclusive; with the Means for the Twenty Years 1886 to 1905.

YEAR.	January.	February.	March.	April.	May.	June.	July.	August.	September.	October.	November.	December.	Yearly Rainfall.
	Inches.	Inches.	Inches.	Inches.	Inches.	Inches.	Inches.	Inches.	Inches.	Inches.	Inches.	Inches.	Inches.
1886.	3.244	1.981	2.065	1.524	5.472	1.293	1.722	1.508	2.471	6.163	2.180	3.348	32.966
1887.	1.816	.541	1.485	1.765	.882	.252	1.194	1.520	1.513	1.398	3.012	1.223	16.601
1888.	1.247	1.097	3.753	1.993	.978	3.045	3.881	1.270	.728	1.227	6.549	2.911	28.679
1889.	2.213	2.449	1.076	2.607	2.131	.100	2.570	5.747	1.043	4.853	.929	1.554	27.272
1890.	2.975	.802	3.693	1.575	2.438	1.930	2.174	2.799	2.469	.639	† 4.212	1.856	27.562
1891.	.672	* .042	.936	1.553	2.792	2.753	2.187	4.953	2.132	3.590	2.911	3.299	27.820
1892.	1.698	2.119	.991	1.114	4.177	1.671	1.952	3.557	2.631	2.535	2.404	.795	25.644
1893.	2.239	2.669	.288	1.046	1.666	1.716	2.042	2.713	.729	1.033	1.870	2.482	20.493
1894.	2.638	1.903	1.287	3.123	3.558	1.652	3.772	3.726	.442	3.967	1.482	1.511	29.261
1895.	5.711	.625	2.748	1.149	.177	1.872	4.503	3.548	.543	2.840	3.582	3.944	31.242
1896.	.720	.868	3.310	.883	.190	1.883	5.474	1.136	5.073	2.515	.664	4.185	26.901
1897.	2.694	1.395	2.980	2.485	1.139	3.257	1.650	3.788	2.583	2.110	3.422	1.841	29.344
1898.	1.786	1.743	1.041	2.666	3.332	1.547	.945	3.456	1.452	3.579	4.435	1.066	27.048
1899.	2.463	2.168	.911	1.995	2.095	1.643	3.121	3.784	2.748	1.538	1.964	3.287	27.737
1900.	2.579	3.156	.963	1.304	1.919	3.169	4.519	5.871	.914	3.469	4.873	1.602	34.338
1901.	2.672	1.200	1.784	.864	1.204	1.623	2.080	2.952	3.686	2.396	3.620	1.989	26.075
1902.	1.614	1.748	1.752	2.061	2.798	2.371	3.163	2.949	2.969	3.056	3.331	1.563	29.375
1903.	3.269	2.234	3.623	1.050	2.334	2.494	4.018	2.800	3.397	2.613	2.133	1.586	31.601
1904.	2.535	3.312	2.091	1.118	2.685	1.076	1.088	2.903	2.339	0.454	1.077	1.502	22.180
1905.	1.897	0.750	2.731	2.466	1.182	1.175	0.821	†§ 7.019	1.225	1.196	3.551	1.264	25.277
Means,	2.345	1.640	1.975	1.717	2.160	1.826	2.644	3.400	2.054	2.559	2.910	2.141	27.371
1906.	4.127	1.644	1.520	1.829	2.472	1.049	1.023	1.761	.695	3.318	1.562	1.606	22.807

* February, 1891, was the driest month of the twenty-one years.
 † November, 1890, was the wettest month of the twenty-one years.

† August, 1905, was the month of the heaviest rainfall.
 § Heaviest rainfall in 24 hours=3.436 inches, on August 25th, 1905.

TABLE showing the Monthly and Yearly Number of Rainy Days* at Dublin during the Twenty-one Years 1886 to 1906, inclusive; with the Means for the Twenty Years 1886 to 1905.

YEAR.	January.	February.	March.	April.	May.	June.	July.	August.	September.	October.	November.	December.	Total Rainy Days.
1886.	26	15	19	15	21	15	18	13	15	24	18	21	220
1887.	16	11	15	10	10	5	13	16	16	11	18	19	160
1888.	9	14	18	17	11	18	22	12	10	16	26	17	190
1889.	16	20	17	21	17	6	15	22	13	22	9	15	193
1890.	21	7	17	14	17	18	24	19	14	11	‡ 27	11	200
1891.	14	† 2	16	14	17	14	15	25	18	13	15	21	184
1892.	20	19	9	13	19	17	12	22	19	17	19	10	196
1893.	19	22	8	7	10	12	14	16	14	16	17	19	174
1894.	23	16	14	20	17	19	21	18	8	20	15	18	209
1895.	24	9	19	13	3	12	16	27	7	16	21	27	194
1896.	14	10	23	16	7	14	18	18	23	22	9	20	194
1897.	17	16	24	22	14	20	12	24	16	14	14	18	211
1898.	14	18	16	16	20	14	8	18	13	19	17	21	194
1899.	24	15	12	20	16	8	12	10	21	11	13	24	186
1900.	27	23	13	16	13	22	15	17	10	21	19	20	216
1901.	17	12	17	12	9	13	13	13	18	21	11	23	179
1902.	12	10	21	16	22	17	17	18	16	23	18	13	203
1903.	20	15	26	17	17	13	23	26	17	22	16	16	228
1904.	19	17	19	19	18	10	15	18	17	11	9	17	189
1905.	14	12	20	25	10	11	17	§ 22	14	16	19	13	193
Means,	18.3	14.1	17.2	16.1	14.4	13.9	16.0	18.7	15.0	17.3	16.5	18.2	195.7
1906.	22	20	17	18	20	12	13	17	7	22	17	18	203

* I.e. day on which .01 inch or upwards of rain fell within the twenty-four hours.
 † Wettest month of the twenty-one years. Rainfall=4.212 inches.

‡ Driest month of the twenty-one years. Rainfall=.042 inch.
 § Month of the heaviest rainfall=7.019 inches.

TABLE showing the Temperature of the Air in Dublin in the Twenty-one Years 1886-1906, and the Average Temperature for the Twenty Years 1886 to 1905, inclusive, as recorded by SIR JOHN W. MOORE, M.D.

YEAR.	January.	February.	March.	April.	May.	June.	July.	August.	September.	October.	November.	December.	Year
1886,	37.1	38.9	40.5	45.1	49.3	56.3	59.9	59.3	55.1	51.2	45.7	37.0	48.0
1887,	40.7	41.9	40.3	43.9	50.6	60.9	62.4	59.0	53.0	46.5	41.8	39.1	48.3
1888,	41.3	37.9	38.9	44.7	51.2	55.1	56.3	57.0	53.4	48.1	46.8	42.7	47.8
1889,	41.6	39.4	43.0	45.2	53.4	58.2	57.4	57.5	54.8	47.2	45.6	42.9	48.9
1890,	44.7	41.5	44.9	47.0	52.8	57.6	57.7	56.9	59.3	51.5	44.8	39.3	49.8
1891,	40.2	44.7	41.5	45.4	49.2	58.6	58.6	57.8	57.3	49.3	43.4	43.2	49.1
1892,	38.9	41.3	38.9	45.8	53.3	56.1	57.3	59.6	54.2	44.6	46.9	39.7	48.1
1893,	41.0	42.7	47.9	51.1	56.3	59.4	61.1	62.6	55.5	49.8	43.8	43.7	51.2
1894,	41.2	44.9	45.1	49.6	48.8	56.5	59.8	57.6	53.5	49.5	47.8	44.0	49.9
1895,	35.6	34.2	43.9	47.8	53.8	58.6	58.7	59.7	58.7	46.0	47.0	41.8	48.8
1896,	44.4	45.2	45.9	50.5	54.7	60.9	60.4	57.9	55.5	44.8	43.2	41.6	50.4
1897,	38.3	46.0	45.1	45.6	50.5	58.2	60.6	60.4	54.2	52.1	48.6	45.1	50.4
1898,	47.9	42.9	42.5	49.4	50.8	57.5	60.6	61.0	59.8	52.7	46.2	47.7	51.6
1899,	42.9	44.0	44.9	48.3	51.4	60.8	61.8	63.0	55.9	49.9	50.7	42.1	51.3
1900,	43.0	37.9	40.6	49.8	52.1	58.4	62.0	59.1	57.2	50.2	45.6	47.2	50.3
1901,	42.1	39.2	41.7	48.2	53.1	56.4	63.0	60.0	57.4	49.6	44.9	40.6	49.7
1902,	43.2	39.3	46.5	46.7	49.5	56.2	59.1	58.0	55.8	51.5	47.5	44.2	49.8
1903,	42.3	47.5	45.4	45.5	52.5	56.0	59.6	58.0	55.7	51.2	44.6	41.0	49.9
1904,	42.7	40.7	42.7	48.7	52.5	57.3	61.1	59.6	56.5	51.4	45.3	44.0	50.2
1905,	43.6	43.6	45.0	46.5	53.5	59.1	63.3	58.5	54.6	47.0	42.7	47.2	50.4
Average,	41.6	41.7	43.3	47.2	52.0	57.9	60.1	59.1	55.9	49.2	45.6	42.7	49.7
1906,	44.0	39.7	44.2	45.5	51.3	59.1	60.2	62.8	56.7	51.0	47.6	41.8	50.3

NOTE.—The temperatures given above were deduced from the maximal and minimal readings of the thermometer. For the years 1885 to 1889, inclusive, Ksemitz's Formula was used, viz.:—Mean Temperature = Min. + (Max.—Min.) .41; for subsequent years the Formula used was the following:—Mean Temperature = Min. + (Max.—Min.) C, the co-efficient C varying from month to month.

ABSTRACT OF METEOROLOGICAL DATA FOR IRELAND.

Prepared in the Meteorological Office under the direction of W. N. Shaw, Sc.D., F.R.S.

In compiling the following Table (pp. 172-5) the stations have been grouped into two Districts, namely 1, Ireland, North; 2, Ireland, South. Each District is represented by six stations.

In making a selection from the whole number of stations available, endeavour has been made to represent as far as possible the various meteorological conditions of the several districts. Regard has been had not only to uniformity of geographical distribution, but also to the situation of the stations with regard to the sea coast, their height above sea level, and to their special characteristics as representing urban, suburban, or rural meteorological conditions.

Observations of earth temperature and of wind-force are provided for in the Table. The wind observations at Valencia are based on the records of a standard Robinson anemometer (factor 2.2). Velocities between 13 and 38 miles in the hour have been entered in the Tables as strong winds, velocities of 39 miles in the hour, or above, as gales. At the remaining stations the wind-force observations are personal estimates in accordance with Beaufort's scale, and are specially liable to be affected by local circumstances. No previous comparison of corresponding data is available for the purpose of checking these results.

The stations selected, with the names of the Observers are shown below.

LIST OF STATIONS AND OBSERVERS.

Station.	Observer.
IRELAND, NORTH:—	
Malin Head,	Meteorological Office.
Donaghadee,	Do.
Belfast, Queen's College,	John Wylie, B.A.
Armagh, The Observatory,	J. L. E. Dreyer, Ph.D.
Markree Castle,	J. R. Armstrong, for the Trustees of the late Col. Cooper, F.R.A.S.
Blacksod Point,	Meteorological Office.
IRELAND, SOUTH:—	
Dublin (City)	Sir John W. Moore, M.D.
Birr Castle,	J. H. Skerritt, for the Earl of Rosse, K.P.
Killarney,	E. W. Griffin, M.D.
Valencia,	Meteorological Office
Roche's Point	Do.
Waterford,	J. N. White, Esq.

ABSTRACT OF METEOROLOGICAL DATA taken at the undermentioned Stations in IRELAND NORTH and IRELAND SOUTH and published in the Quarterly Reports

I. IRELAND NORTH.

Name of Station, County, and Height.	1906.	Barometer. Mean Pressure at 32° F. at Station Level.*	Air Temperature.							Hygrometer.				
			Mean of		Mean of A and B.	Difference from average†	Absolute Min. and Max.				Mean of Observations at 9 a.m. & 9 p.m.*			
			A	B			Minimum.	Day of Month.	Maximum.	Day of Month.	Dry Bulb.	Depression of Wet Bulb.	Vapour Pressure.	Humidity.
			Minimum.	Maximum.										
1. IRELAND, NORTH:—														
MALIN HEAD, DONEGAL, 230 ft.	1st Quarter	29.492	37.0	44.7	40.9	-0.9	25.0	12.3.'06	52.0	16.3.'06	41.0	1.7	.221	87
	2nd "	29.709	43.2	53.2	48.2	-1.9	34.0	29.4.'06	66.0	5.6.'06	47.6	1.6	.295	89
	3rd "	29.697	51.9	62.0	57.0	+0.4	45.0	1.7.'06	84.0	1.9.'06	55.9	1.3	.408	91
	4th "	29.491	41.9	49.9	45.9	+0.6	28.0	{27.12.'06 30.12.'06}	62.0	22.10.'06	45.9	0.7	.292	94
	Annual Means and Totals	29.597	43.5	52.5	48.0	-0.5	25.0	.	84.0	.	47.6	1.3	.304	91
DONAGHADEE, DOWN, 40 ft.	1st Quarter	29.764	35.4	45.6	40.5	-0.6	25.0	13.3.'06	56.0	{6.3.'06 16.3.'06}	39.4	1.1	.221	91
	2nd "	29.963	48.0	54.5	48.7	-1.7	32.0	2.4.'06	71.0	21.6.'06	47.5	2.0	.285	86
	3rd "	29.972	50.4	63.5	56.9	+0.3	40.0	29.9.'06	75.0	1.9.'06	55.2	1.6	.390	90
	4th "	29.778	40.6	50.3	45.5	+0.6	24.0	30.12.'06	62.0	7.10.'06	44.7	1.0	.275	93
	Annual Means and Totals	29.869	42.3	53.5	47.9	-0.3	24.0	.	75.0	.	46.7	1.4	.293	90
BULFACHT, ANTRIM, 70 ft.	1st Quarter	29.822	34.3	46.4	40.4	.	21.0	13.3.'06	55.5	6.3.'06	39.7	1.6	.216	87
	2nd "	29.932	42.4	58.0	50.2	.	27.5	19.4.'06	72.1	11.6.'06	49.8	2.9	.296	81
	3rd "	29.941	49.7	65.9	57.8	.	34.5	29.9.'06	79.8	31.8.'06	57.7	3.6	.379	79
	4th "	29.767	38.7	51.4	45.1	.	19.0	30.12.'06	62.9	6.10.'06	45.0	1.5	.274	88
	Annual Means and Totals	29.866	41.3	55.4	48.4	.	19.0	.	79.8	.	48.1	2.4	.291	84
ARMAGH, 202 ft.	1st Quarter	29.615	34.5	46.1	40.3	+0.2	25.3	28.3.'06	55.7	6.3.'06	39.3	1.7	.209	85
	2nd "	29.774	42.2	58.3	50.3	-0.5	27.0	19.4.'06	73.0	8.6.'06	49.5	2.9	.294	81
	3rd "	29.790	50.0	66.1	58.1	+1.4	32.4	29.9.'06	81.7	1.9.'06	56.9	2.9	.384	82
	4th "	29.610	39.2	49.6	44.4	+1.3	18.8	30.12.'06	64.8	10.10.'06	44.0	1.3	.270	91
	Annual Means and Totals	29.697	41.5	55.0	48.3	+0.6	18.8	.	81.7	.	47.4	2.2	.289	85
MARKREE CASTLE, SLIGO, 127 ft.	1st Quarter	29.722	35.1	46.7	40.9	+0.3	23.5	{21.2.'06 28.3.'06}	55.3	{6.3.'06 16.3.'06}	40.5	1.7	.221	86
	2nd "	29.878	42.3	57.6	50.0	-0.5	22.5	19.4.'06	71.5	22.6.'06	49.5	2.8	.296	82
	3rd "	29.876	49.4	64.9	57.2	+1.0	34.4	29.9.'06	80.1	1.9.'06	55.9	2.6	.395	85
	4th "	29.703	38.2	50.9	44.6	+1.2	8.0	29.12.'06	66.4	1.10.'06	44.2	1.6	.265	88
	Annual Means and Totals	29.795	41.3	55.0	48.2	+0.5	8.0	.	80.1	.	47.8	2.2	.294	85
BLACKSOD POINT, MAYO, 41 ft.	1st Quarter	29.792	38.9	46.9	42.9	-0.2	30.0	28.3.'06	53.0	16.3.'06	43.2	1.4	.248	89
	2nd "	29.967	45.2	54.4	49.8	-1.6	32.0	19.4.'06	67.0	11.6.'06	50.2	2.1	.313	85
	3rd "	29.936	53.3	62.1	57.7	+0.4	44.0	26.9.'06	77.0	1.9.'06	57.5	2.0	.412	87
	4th "	29.776	42.5	51.8	46.9	+0.5	25.0	29.12.'06	64.0	7.10.'06	47.4	1.7	.287	88
	Annual Means and Totals	29.867	45.0	53.7	49.3	-0.2	25.0	.	77.0	.	49.6	1.8	.315	87
IRELAND, NORTH	1st Quarter	29.720	35.9	46.1	41.0	-0.3	21.0	.	56.0	.	39.8	1.7	.215	86
	2nd "	29.861	43.0	56.0	49.5	-1.2	22.5	.	73.0	.	49.6	2.9	.295	81
	3rd "	29.869	50.8	64.1	57.5	+0.7	32.4	.	84.0	.	57.2	3.0	.386	82
	4th "	29.693	40.2	50.6	45.4	+0.9	8.0	.	66.4	.	44.4	1.5	.270	89
	Annual Means and Totals	29.786	42.5	54.2	48.4	0.0	8.0	.	84.0	.	47.8	2.3	.291	85
1	2	3	4	5	6	7	8	9	10	11	12	13	14	15

* The Hours of observation are 9 a.m. and 9 p.m., local time, at all the Stations except Malin Head, Donaghadee, Blacksod Point, and Roche's Point, a.m., and where also Greenwich time is kept. The results under Barometer, Hygrometer, and Cloud for Malin Head, Donaghadee, Blacksod Point, and mean for the Quarters and for the Year.
 † The Averages used are based on observations as follows:—Rainfall 35 years 1871-1905; Temperature 35 years, 1871-1905; Sunshine 25 years, 1881-1905. Calm, and the number of days of Gale are given in the table.
 ‡ The Sunshine Values for Dublin are obtained at the Mountjoy Observatory in the Phoenix Park, and the Earth Temperatures at Trinity College.

during each Quarter of the Year 1906, compiled from Tables prepared under the direction of the Meteorological Council, of the Registrar-General for Ireland.

I. IRELAND NORTH.

Earth Temperature.		Bright Sunshine.			Cloud.	Rain and other forms of Precipitation.				Weather. No. of Days of						Wind Force (0-12).	Wind Direction. Number of Observations at 9 a.m. and 9 p.m.*										
At 1 foot depth.	At 4 feet depth.	Total Possible.	Total Observed.	Difference from average†		Number of Days.	Total Fall.	Difference from average†	Amount.	Day of Month.	Snow.	Hail.	Thunderstorm.	Clear Sky.	Overcast.		Fog.	Gale.	No. of Observations of Moderate and Strong Wind (force 4,7).	Calm.	N.	N.E.	E.	S.E.	S.	S.W.	W.
.	.	861	.	.	75		76	10.65	+3.67	0.85	28.1.'06	3	1	0	0	48	1	14		119	2	27	21	5	5	17	47
.	.	1,429	.	.	74	59	6.15	+0.12	0.48	31.5.'06	0	0	0	4	48	10	0	80	20	21	27	23	10	14	20	33	14
.	.	1,346	.	.	74	49	6.73	-2.62	0.75	21.8.'06	0	0	0	1	39	7	6	65	10	11	4	17	13	18	38	47	26
.	.	774	.	.	76	71	10.97	+1.31	0.77	2.11.'06	6	12	0	0	46	5	20	117	2	19	11	9	8	31	44	32	28
.	.	4,410	.	.	75	255	34.50	+2.48	0.85	.	9	13	0	5	181	23	40	381	34	78	63	54	36	80	149	141	95
.	.	867	.	.	68	61	6.70	+0.12	0.47	7.1.'06	5	8	0	0	29	0	15	69	2	22	9	4	11	13	57	42	20
.	.	1,420	.	.	64	48	6.18	-0.25	1.01	19.5.'06	0	0	1	6	19	7	1	57	12	36	11	12	11	29	31	21	19
.	.	1,342	.	.	61	48	6.22	-3.04	0.97	24.8.'06	0	1	3	5	24	8	0	24	5	12	6	6	22	50	4	23	13
.	.	784	.	.	70	62	9.50	+0.37	1.05	11.10.'06	9	7	0	1	38	2	6	59	1	14	10	10	11	31	61	39	7
.	.	4,413	.	.	66	219	28.60	-2.80	1.05	.	14	16	4	12	110	17	22	209	20	84	36	32	55	123	196	125	59
.	.	869	.	.	.	59	8.30	+0.89	0.61	7.1.'06	2	0	0	.	.	0	0	31	17	27	15	10	7	12	15	29	48
.	.	1,417	.	.	.	53	7.84	+1.22	0.94	19.5.'06	0	0	1	.	.	0	0	8	29	22	18	15	14	15	34	10	25
.	.	1,339	.	.	.	51	7.86	-1.87	1.06	24.8.'06	0	0	1	.	.	2	0	3	58	37	18	5	7	4	10	15	32
.	.	789	.	.	.	76	12.34	+2.55	1.03	11.10.'06	7	0	0	.	.	0	1	22	24	55	19	6	7	9	7	8	49
.	.	4,414	.	.	.	239	36.34	+2.79	1.06	.	9	0	2	.	.	2	1	64	128	141	70	34	35	40	66	62	154
40.7	43.4	871	232.5	+22.9	7.4	60	7.67	+0.71	0.50	1.3.'06	7	1	0	7	49	2	0	25	0	23	13	4	7	21	72	29	11
51.5	48.9	1,414	469.3	-33.4	7.2	57	6.68	-0.08	0.68	19.5.'06	1	0	1	8	48	2	0	5	12	33	23	7	15	28	39	15	10
59.7	57.2	1,336	508.1	+116.8	7.1	48	6.84	-2.80	0.83	24.8.'06	0	0	3	11	50	2	0	2	16	3	5	4	17	41	60	22	16
46.8	50.0	794	172.0	-14.1	7.5	66	8.95	+0.45	1.20	11.10.'06	8	2	1	5	46	4	0	3	7	17	13	7	11	37	67	17	8
49.7	49.9	4,415	345.5	+92.2	7.3	231	30.14	-1.72	1.20	.	16	3	5	31	193	10	0	35	35	76	54	22	50	127	238	83	45
42.9	.	871	226.4	+17.0	7.4	73	13.84	+4.01	0.94	14.1.'06	22	25	1	4	44	3	5	37	42	16	5	2	15	28	29	14	29
53.2	.	1,414	481.9	-22.1	7.1	55	8.98	+1.08	0.70	{ 4.4.'06 17.6.'06 }	1	10	2	4	39	5	2	16	54	21	5	0	17	22	24	5	34
.	.	1,336	424.9	+58.1	7.6	55	8.90	-2.70	1.00	24.8.'06	0	1	1	7	51	6	1	16	78	6	0	0	19	39	18	7	17
.	.	794	186.7	+10.3	7.6	71	12.85	+0.17	1.50	27.10.'06	11	16	0	2	46	8	5	46	54	9	5	1	17	38	26	8	26
.	.	4,415	330.0	+63.3	7.4	254	44.57	+2.56	1.50	.	34	52	4	17	180	22	13	115	228	52	15	3	68	127	97	34	106
.	.	874	.	.	71	84	15.85	+3.52	1.10	28.1.'06	5	17	0	0	35	0	19	114	4	17	25	2	12	8	54	33	25
.	.	1,410	.	.	66	56	9.48	+1.27	0.82	4.4.'06	1	5	0	3	25	9	0	98	6	23	36	7	9	10	54	15	22
.	.	1,333	.	.	66	67	8.20	-3.96	0.51	24.8.'06	0	0	0	1	19	1	3	87	0	5	5	1	17	30	82	30	14
.	.	798	.	.	79	79	15.14	-1.09	0.89	27.10.'06	2	12	0	0	56	1	15	114	2	13	8	11	20	35	53	26	16
.	.	4,415	.	.	71	286	48.67	-0.26	1.10	.	8	34	0	4	135	11	37	413	12	58	74	21	58	83	243	104	77
41.8	43.4	869	229.5	+20.0	7.4	69	10.50	+2.15	1.10	.	7	9	0	2	41	1	9	66	11	22	15	4	10	16	46	29	27
52.3	48.9	1,417	475.6	-27.8	7.2	55	7.55	+0.56	1.01	.	1	3	1	5	36	6	1	44	22	26	20	10	13	20	34	16	21
59.7	57.2	1,339	466.5	+87.5	7.4	53	7.46	-2.83	1.06	.	0	0	1	5	37	4	2	33	23	12	6	5	16	30	43	24	20
46.8	50.0	789	179.4	-1.9	7.6	71	11.63	+0.63	1.50	.	7	8	0	2	46	3	8	60	15	21	11	8	12	30	43	22	22
50.2	49.9	4,414	337.8	+77.8	7.4	248	37.14	+0.51	1.50	.	15	20	2	14	160	14	20	203	76	81	52	27	51	96	166	91	90
16	17	18	19	20	21	22	23	24	25	26	27	28	29	30	31	32	33	34	35	36	37	38	39	40	41	42	43

where they are 8 a.m. and 6 p.m. Greenwich time, and Valencia, where the Cloud amount is observed at 10 a.m. and 10 p.m., and the Rainfall at 10 Roche's Point, are based on the morning observations only. They are printed in different type to distinguish them, and are excluded from the Wind Force.—Beaufort Scale (0-12) is used. The number of observations of Moderate and Strong Wind (force 4,7), the number of observations of

ABSTRACT OF METEOROLOGICAL DATA taken at the undermentioned Stations in Ireland North and Ireland South and published in the Quarterly Reports

II. IRELAND SOUTH.

Name of Station, County, and Height.	1906.	Barometer. Mean Pressure at 32° F. at Station Level.*	Air Temperature.							Hygrometer.				
			Mean of		Mean of A and B.	Difference from average†	Absolute Min. and Max.				Mean of Observations at 9 a.m. & 9 p.m.*			
			A	B			Minimum.	Day of Month.	Maximum.	Day of Month.	Dry Bulb.	Depression of Wet Bulb.	Vapour Pressure.	Humidity.
			Minimum.	Maximum.										
2. IRELAND, SOUTH.														
DUBLIN (CITY), ‡ 53 ft.	1st Quarter	29-819	37.3	47.9	42.6	+0.1	29.0	23.1.'06	59.9	16.3.'06	41.5	2.1	.221	84
	2nd „	29-957	45.5	59.3	52.4	-0.2	32.0	19.4.'06	76.2	21.6.'06	51.5	3.4	.304	78
	3rd „	29-979	53.3	67.4	60.3	+1.6	41.0	26.9.'06	77.8	2.9.'06	58.9	3.2	.403	81
	4th „	29-802	41.6	51.9	46.8	+1.2	23.1	30.12.'06	65.1	6.10.'06	45.9	2.0	.272	86
	Annual Means and Totals,	29-889	44.4	56.6	50.5	+0.7	23.1	.	77.8	.	49.4	2.7	.300	82
BIRR CASTLE, KING'S CO., 173 ft.	1st Quarter	29-702	34.7	46.7	40.7	-0.2	25.0	21.2.'06	56.7	6.3.'06	40.8	1.3	.232	90
	2nd „	29-828	41.7	58.5	50.1	-1.5	24.1	19.4.'06	74.0	11.6.'06	50.9	2.7	.314	83
	3rd „	29-845	49.1	65.9	57.5	+0.1	35.8	29.9.'06	79.9	1.9.'06	58.1	2.6	.412	85
	4th „	29-677	38.1	50.2	44.2	+0.5	10.7	29.12.'06	64.1	1.10.'06	44.3	1.2	.274	91
	Annual Means and Totals,	29-763	40.9	55.3	48.1	-0.3	10.7	.	79.9	.	48.5	2.0	.308	87
KILLAWNEY, KERRY, 174 ft.	1st Quarter	.	38.2	49.3	43.8	+0.1	27.0	12.2.'06	59.0	16.3.'06
	2nd „	.	44.4	61.2	52.8	+0.5	28.0	{15.4.'06 19.4.'06}	78.5	10.6.'06
	3rd „	.	53.3	68.0	60.7	+2.4	40.5	10.9.'06	81.0	1.9.'06
	4th „	.	41.7	53.5	47.6	+1.2	16.5	29.12.'06	69.5	1.10.'06
	Annual Means and Totals,	.	44.4	58.0	51.2	+1.1	16.5	.	81.0
VALENCIA, KERRY, 45 ft.	1st Quarter	29-900	40.5	48.2	44.4	-0.5	31.3	20.1.'06	54.1	17.3.'06	44.4	1.9	.256	86
	2nd „	30-000	46.5	56.9	51.7	-0.8	31.7	19.4.'06	71.7	11.6.'06	51.4	2.4	.327	84
	3rd „	30-006	53.5	63.8	58.7	+0.4	43.4	26.9.'06	76.4	1.9.'06	58.3	2.0	.430	88
	4th „	29-862	44.3	52.0	48.2	+0.1	25.2	29.12.'06	63.3	4.10.'06	48.2	1.9	.306	87
	Annual Means and Totals,	29-942	46.2	55.2	50.7	-0.2	25.2	.	76.4	.	50.6	2.1	.328	86
ROCHE'S POINT, CORK, 42 ft.	1st Quarter	29-886	39.1	48.4	43.8	-0.2	29.0	14.2.'06	58.0	17.3.'06	42.6	1.2	.247	90
	2nd „	30-000	45.7	56.6	51.2	-1.5	34.0	{15.4.'06 19.4.'06}	69.0	{9.6.'06 15.6.'06}	50.4	1.9	.322	87
	3rd „	30-020	53.5	63.8	58.6	-0.1	46.0	{10.9.'06 26.9.'06}	73.0	6.9.'06	57.5	1.6	.426	90
	4th „	29-957	43.9	52.2	48.1	+0.7	27.0	30.12.'06	64.0	1.10.'06	47.2	1.1	.301	92
	Annual Means and Totals,	29-941	45.6	55.3	50.4	-0.3	27.0	.	73.0	.	49.4	1.5	.324	90
WATERFORD, 100 ft.	1st Quarter	.	36.5	48.7	42.6	+0.6	25.0	14.2.'06	57.0	17.3.'06
	2nd „	.	43.2	59.9	51.6	-0.2	30.0	{3.4.'06 19.4.'06}	75.0	{8.6.'06 10.6.'06}
	3rd „	.	51.2	67.7	59.5	+1.2	38.0	26.9.'06	77.0	1.9.'06
	4th „	.	40.3	52.0	46.2	+1.0	20.0	29.12.'06	66.0	22.10.'06
	Annual Means and Totals,	.	42.8	57.1	50.0	+0.7	20.0	.	77.0
IRELAND, SOUTH .	1st Quarter	29-807	37.7	48.2	43.0	0.0	25.0	.	59.9	.	42.2	1.8	.286	87
	2nd „	29-928	44.5	58.7	51.6	-0.6	24.1	.	78.5	.	51.3	2.9	.315	82
	3rd „	29-943	52.3	66.1	59.2	+0.9	35.8	.	81.0	.	58.4	2.6	.415	85
	4th „	29-780	41.7	52.0	46.9	+0.8	10.7	.	69.5	.	46.1	1.7	.282	88
	Annual Means and Totals,	29-865	44.1	56.3	50.2	+0.3	10.7	.	81.0	.	49.5	2.3	.312	85
1	2	3	4	5	6	7	8	9	10	11	12	13	14	15

* The Hours of Observation are 9 a.m. and 9 p.m., local time, at all the Stations except Malin Head, Donaghadee, Blacksod Point, and Roche's Point, a.m., and where also Greenwich time is kept. The results under Barometer, Hygrometer, and Cloud for Malin Head, Donaghadee, Blacksod Point, and mean for the Quarters and for the Year.
 † The Averages used are based on observations as follows:—Rainfall 35 years, 1871-1905; Temperature 35 years, 1871-1905; Sunshine 25 years, 1881-1905
 ‡ The Sunshine Values for Dublin are obtained at the Mountjoy Observatory in the Phoenix Park, and the Earth Temperatures at Trinity College.

during each Quarter of the Year, 1906, compiled from Tables prepared under the direction of the Meteorological Council, of the Registrar-General for Ireland.

II. IRELAND SOUTH.

Earth Temperature.		Bright Sunshine.			Cloud.	Rain and other forms of Precipitation.				Weather. No. of Days of							Wind Force (0-12).	Wind Direction. Number of Observations at 9 a.m. and 9 p.m.*										
At 1 foot depth.	At 4 feet depth.	Total Possible.	Total Observed.	Difference from average†		Mean of Observations of amount at 9 a.m. and 9 p.m.* (Scale 0-10)	Number of Days.	Total Fall.	Difference from average†	Most in a day.		Snow.	Hail.	Thunderstorm.	Clear Sky.	Overcast.		Fog.	Gale.	No. of Observations of Moderate and Strong Wind (Force 4-7)†	Calm.	N.	N.E.	E.	S.E.	S.	S.W.	W.
		Hrs.	Hrs.	Hrs.	Ins.			Ins.	Ins.	Ins.	Day of Month.																	
41.6	44.0	880	276.5	+ 23.2	6.0	59	7.29	+1.16	0.64	2.1.06	14	14	0	10	24	11	14	53	2	13	13	5	14	8	39	59	27	
51.6	49.5	1,402	544.9	- 26.0	5.9	50	5.35	-0.55	0.61	29.4.06	1	11	1	10	22	6	3	25	5	26	28	18	13	11	29	30	22	
60.0	57.6	1,327	549.8	+ 74.3	5.7	37	3.48	-4.65	0.38	3.8.06	0	1	2	13	22	14	3	27	15	4	10	18	17	12	31	54	23	
46.8	49.8	804	203.0	- 27.0	6.5	57	6.69	-1.15	0.50	20.10.06	9	5	1	4	31	20	10	43	9	10	9	4	11	18	38	64	21	
50.0	50.2	4,413	1,574.2	+ 44.5	6.0	203	22.81	-5.19	0.64	.	24	31	4	37	99	51	30	148	31	53	60	45	55	49	137	207	93	
.	.	882	224.4	- 2.5	7.2	67	8.91	+1.49	0.51	17.1.06	9	4	0	4	43	4	0	20	6	8	7	4	4	11	79	50	11	
.	.	1,398	482.5	- 25.5	6.3	52	7.51	+0.75	0.82	3.5.06	0	2	0	7	26	0	0	18	23	9	8	8	5	18	45	35	31	
.	.	1,324	486.8	+ 76.9	6.7	53	8.14	-1.61	0.76	1.8.06	0	1	1	13	41	3	0	16	47	2	1	0	6	30	67	25	6	
.	.	808	206.2	+ 1.4	6.9	66	8.65	-0.45	1.22	11.10.06	6	3	1	8	43	10	0	46	43	9	4	3	18	27	29	87	14	
.	.	4,412	1,399.9	+ 50.3	6.8	238	33.21	+0.18	1.22	.	15	10	2	32	153	17	0	95	119	28	20	15	33	86	220	147	62	
.	.	889	.	.	.	68	13.24	-2.67	0.84	11.1.06
.	.	1,384	.	.	.	56	9.45	+0.29	1.31	17.6.06
.	.	1,314	.	.	.	55	7.90	-4.01	0.79	1.7.06
.	.	818	.	.	.	78	14.39	-4.12	0.74	25.10.06
.	.	4,405	.	.	.	257	44.98	-10.51	1.31
.	.	889	216.6	- 32.1	7.9	69	14.16	-0.99	1.03	17.1.06	4	18	2	1	54	2	3	110	0	24	24	8	9	29	38	34	14	
.	.	1,384	571.9	+ 8.5	7.0	52	11.18	+0.76	0.95	30.6.06	1	3	1	7	42	4	0	76	1	34	15	16	20	35	27	17	17	
.	.	1,314	460.9	+ 24.7	7.3	69	10.66	-2.86	0.93	31.7.06	0	0	1	4	44	1	0	48	3	12	6	10	22	49	34	31	17	
.	.	818	183.4	- 25.1	7.7	76	14.16	-3.20	0.97	21.10.06	5	6	4	2	47	0	2	100	0	20	24	15	15	35	29	25	21	
.	.	4,405	1,432.8	- 24.0	7.5	266	50.16	-6.29	1.03	.	10	27	8	14	187	7	5	334	4	90	69	49	66	148	128	107	69	
.	.	892	.	.	7.1	69	8.82	-3.28	0.72	17.1.06	6	5	0	2	49	11	10	62	10	27	15	3	4	12	39	30	40	
.	.	1,382	.	.	6.7	47	5.62	-3.20	0.49	27.5.06	0	3	1	6	40	15	2	53	3	41	11	12	19	26	36	10	24	
.	.	1,312	.	.	7.2	52	6.10	-4.67	0.90	27.7.06	0	0	1	1	36	26	0	40	14	23	2	6	19	37	35	21	27	
.	.	820	.	.	7.7	68	8.52	-5.66	0.73	4.11.06	4	1	1	2	44	12	3	65	2	26	10	9	9	23	28	37	40	
.	.	4,406	.	.	7.2	236	29.06	-16.81	0.90	.	10	9	3	11	169	64	15	220	29	117	38	30	51	98	138	98	131	
.	.	887	.	.	.	48	9.20	-1.03	1.02	22.2.06
.	.	1,388	.	.	.	33	5.47	-2.08	0.57	4.5.06
.	.	1,316	.	.	.	30	5.88	-4.44	0.65	3.8.06
.	.	816	.	.	.	54	9.49	-2.76	0.90	11.10.06
.	.	4,407	.	.	.	165	30.04	-10.31	1.02
41.6	44.0	887	239.2	- 3.8	7.0	63	10.27	-0.89	1.03	.	8	10	1	4	43	7	7	61	4	18	15	5	8	15	49	43	23	
51.6	49.5	1,390	533.1	- 14.3	6.4	48	7.43	-0.67	1.31	.	1	5	1	8	33	6	1	42	8	28	15	14	14	22	34	23	24	
60.0	57.6	1,318	499.2	+ 58.6	6.6	49	7.03	-3.71	0.93	.	0	1	1	8	36	11	1	33	20	10	5	8	16	32	42	33	18	
46.8	49.8	814	197.5	- 16.9	7.0	67	10.32	-2.89	1.22	.	6	4	2	4	41	11	4	64	13	16	12	8	13	26	31	41	24	
50.0	50.2	4,409	1,469.0	+ 23.6	6.8	227	35.05	-8.16	1.31	.	15	20	5	24	153	35	13	200	45	72	47	35	51	95	156	140	89	
16	17	18	19	20	21	22	23	24	25	26	27	28	29	30	31	32	33	34	35	36	37	38	39	40	41	42	43	

where they are 8 a.m. and 6 p.m. Greenwich time, and Valencia, where the Cloud amount is observed at 10 a.m. and 10 p.m., and the Rainfall at 10 Rooh's Point, are based on the morning observations only. They are printed in different type to distinguish them, and are excluded from the Wind Force.- Beaufort Scale (0-12) is used. The number of observations of Moderate and Strong Wind (force 4.7), the number of observations of

Registrars' Districts.	Superintendent Registrars' Districts.	Page.	Registrars' Districts.	Superintendent Registrars' Districts.	Page.	Registrars' Districts.	Superintendent Registrars' Districts.	Page.
K.								
Emlagh, . . .	Cahersiveen, . . .	37	Kanturk, . . .	Kanturk, . . .	36	Longford, . . .	Longford, . . .	31
Emly, . . .	Tipperary, . . .	40	Keadew, . . .	Boyle, . . .	50	Loughbrickland, . . .	Banbridge, . . .	44
Fmo, . . .	Mountmellick, . . .	32	Kealkill, . . .	Armagh, . . .	41	Loughgall, . . .	Armagh, . . .	41
Fnyvale, . . .	Monaghan, . . .	46	Kells, . . .	Bantry, . . .	35	Loughrea, . . .	Loughrea, . . .	48
Ennis, No. 1, . . .	Ennis, . . .	34	Kenmare, . . .	Kells, . . .	38	Louisburgh, . . .	Westport, . . .	50
" No. 2, . . .			Kilbeggan, . . .	Tullamore, . . .	38	Lowpark, . . .	Swineford, . . .	50
Enniscorthy, . . .	Enniscorthy, . . .	33	Kilbrittain, . . .	Bandon, . . .	35	Lucan, . . .	Celbridge, . . .	28
Enniskillen, . . .	Enniskillen, . . .	45	Kilcatherine, . . .	Castletown, . . .	35	Lurgan, No. 1, . . .	Lurgan, . . .	42
Ennistimon, . . .	Ennistimon, . . .	35	Kilcock, . . .	Celbridge, . . .	29	" No. 2, . . .	Lurgan, . . .	42
Eyrecourt, . . .	Portumna, . . .	48	Kilcooly, . . .	Urlingford, . . .	40	Lurganboy, . . .	Manorhamilton, . . .	49
			Kilrohane (see "Dunrrus & Kilrohane.")			Lusk, . . .	Balrothery, . . .	28
L.								
			Kilroullean, . . .	Naas, . . .	29	M.		
			Kildare, . . .	Naas, . . .	29	Macroom, . . .	Macroom, . . .	36
			Kilderry, . . .	Londonderry, . . .	44	Maghera, . . .	Magherafelt, . . .	46
			Kildorrery, . . .	Mitchelstown, . . .	37	Magherafelt, . . .	Magherafelt, . . .	46
			Kilfunane, . . .	Kilmallock, . . .	38	Maguiresbridge, . . .	Lisnaskea, . . .	45
			Kilgarvan, . . .	Kenmare, . . .	38	Malahide, . . .	Balrothery, . . .	28
			Kilgobban, . . .	Tralee, . . .	38	Malin, . . .	Inishowen, . . .	43
			Kilkee, . . .	Kilrush, . . .	35	Mallow, . . .	Mallow, . . .	37
			Kilkeel, No. 1, . . .	Kilkeel, . . .	44	Manorcunningham, . . .	Letterkenny, . . .	43
			" No. 2, . . .	Swineford, . . .	50	Manorhamilton, . . .	Manorhamilton, . . .	49
			Kilkelly, . . .	Kilkenny, . . .	30	Markethill, . . .	Armagh, . . .	41
			Kilkenny, No. 1, . . .	Kilkenny, . . .	30	Marfield, . . .	Clonmel, . . .	40
			" No. 2, . . .	Tulla, . . .	35	Maryborough, . . .	Mountmellick, . . .	32
			Kilkishen, . . .	Ballinasloe, . . .	48	Maynooth, . . .	Celbridge, . . .	29
			Killaan, . . .	Killala, . . .	50	Meigh, . . .	Newry, . . .	42
			Killala, . . .	Killala, . . .	50	Middleton, No. 1, . . .	Middleton, . . .	37
			Killann, . . .	Enniscorthy, . . .	33	" No. 2, . . .	Middleton, . . .	37
			Killarney, No. 1, . . .	Ennis, . . .	34	Millford, . . .	Kanturk, . . .	36
			" No. 2, . . .	Killarney, . . .	38	Millford (see "Kilmacorenan & Millford.")	Millstreet, . . .	37
			Killashandna, . . .	Cavan, . . .	42	Millstreet, . . .	Millstreet, . . .	37
			Killashee, . . .	Longford, . . .	31	Milltown, . . .	Killarney, . . .	38
			Killea, . . .	Londonderry, . . .	44	Milltown, . . .	Mullingar, . . .	33
			Killeagh, . . .	Youghal, . . .	37	Milltown Malbay, . . .	Ennistimon, . . .	35
			Killisen, . . .	Dunshaughlin, . . .	31	Mitchelstown, No. 1, . . .	Mitchelstown, . . .	37
			Killenaugh & Wells, . . .	Gorey, . . .	33	" No. 2, . . .	" . . .	39
			Killensaule, . . .	Cashel, . . .	39	Moate, . . .	Athlone, . . .	33
			Killieroran, . . .	Mount Bellew, . . .	48	Mohill, . . .	Mohill, . . .	49
			Killeter, . . .	Castlederg, . . .	47	Moura, . . .	Lurgan, . . .	45
			Killiney, . . .	Bathdown, . . .	28	Molahiffe, . . .	Killarney, . . .	38
			Killorglin, . . .	Killarney, . . .	38	Monaghan, . . .	Monaghan, . . .	46
			Killough, . . .	Downpatrick, . . .	44	Monasteravin, . . .	Athy, . . .	29
			Killoughy, . . .	Tullamore, . . .	30	Moneymore, . . .	Magherafelt, . . .	46
			Killucan, . . .	Mullingar, . . .	33	Moro, . . .	Limerick, . . .	38
			Killybegs, . . .	Glenties, . . .	43	Mount Bellew, . . .	Mount Bellew, . . .	48
			Killygordon, . . .	Stranorlar, . . .	44	Mountcharles, . . .	Donegal, . . .	43
			Killyleagh, . . .	Downpatrick, . . .	44	Mountmellick, . . .	Mountmellick, . . .	32
			Killyon, . . .	Birr, . . .	30	Mountnorris, . . .	Newry, . . .	42
			Kilmacrenan and Millford, . . .	Millford, . . .	44	Mountrath, . . .	Mountmellick, . . .	32
			Kilmactomas, . . .	Kilmactomas, . . .	40	Mountshannon, . . .	Scariff, . . .	35
			Kilmaganny, . . .	Callan, . . .	29	Moville, . . .	Inishowen, . . .	43
			Kilmakevoe, . . .	Waterford, . . .	30	Moyculien, . . .	Galway, . . .	48
			Kilmallock, . . .	Kilmallock, . . .	38	Moynalty, . . .	Kells, . . .	32
			Kilmeadan, . . .	Waterford, . . .	40	Moynes, . . .	Thurles, . . .	39
			Kilmeage (see "Robertstown & Kilmeage")	Robertstown & Kilmeage, . . .	35	Mullaghglass, . . .	Newry, . . .	42
			Kilmihil, . . .	Kilrush, . . .	45	Mullinahone, . . .	Callan, . . .	42
			Kilmood, . . .	Newtownards, . . .	45	Mullingar, . . .	Mullingar, . . .	33
			Kilmore, . . .	Monaghan, . . .	46	Multyarnham, . . .	Mullingar, . . .	33
			Kilnaleck, . . .	Cavan, . . .	42	Murragh, . . .	Bandon, . . .	35
			Kilpatrick, . . .	Cashel, . . .	39	Myshall (see "Fennagh and Myshall.")		
			Kilrea, . . .	Coleraine, . . .	45	N.		
			Kilrush, . . .	Kilrush, . . .	35	Naas and Carragh, . . .	Naas, . . .	29
			Kilsallaghan, . . .	Kilrush, . . .	28	Navan, . . .	Navan, . . .	32
			Kilshannig, . . .	Balrothery, . . .	28	Navagh, . . .	Navagh, . . .	29
			Kilsheelan, No. 1, . . .	Mallow, . . .	37	Newbridge, . . .	Naas, . . .	29
			" No. 2, . . .	Clonmel, . . .	40	Newbridge, . . .	Rathdrum, . . .	34
			Kilskeer, . . .	Kells, . . .	32	Newcastle, . . .	Newcastle, . . .	39
			Kiltamagh, . . .	Swineford, . . .	50	Newcastle, . . .	Rathdrum, . . .	34
			Kiltegan, . . .	Baltinaglass, . . .	34	Newcastle, . . .	Rathdrum, . . .	39
			Kiltinan, . . .	Clonmel, . . .	40	Newcastle, . . .	Rathdrum, . . .	34
			Kiltoom, . . .	Athlone, . . .	50	Newcastle, . . .	Rathdrum, . . .	39
			Kiltormer, . . .	Ballinasloe, . . .	48	Newcastle, . . .	Rathdrum, . . .	39
			Kilworth, . . .	Fermoy, . . .	36	Newcastle, . . .	Rathdrum, . . .	39
			Kingscourt, . . .	Bailieborough, . . .	42	Newcastle, . . .	Rathdrum, . . .	39
			Kingstown, No. 1, . . .	Rathdown, . . .	28	Newcastle, . . .	Rathdrum, . . .	39
			" No. 2, . . .	Ballyshannon, . . .	49	Newcastle, . . .	Rathdrum, . . .	39
			Kinlough, . . .	Birr, . . .	30	Newcastle, . . .	Rathdrum, . . .	39
			Kinnitty, . . .	Kinsale, . . .	36	Newcastle, . . .	Rathdrum, . . .	39
			Kinsale, . . .	Gort, . . .	48	Newcastle, . . .	Rathdrum, . . .	39
			Kinvarra, . . .	Lisburn, . . .	41	Newcastle, . . .	Rathdrum, . . .	39
			Knocknadona, . . .	Belmullet, . . .	49	Newcastle, . . .	Rathdrum, . . .	39
			Knocknalowor, . . .	Thomastown, . . .	30	Newcastle, . . .	Rathdrum, . . .	39
			Knocktopher, . . .			Newcastle, . . .	Rathdrum, . . .	39
O.								
			Labasheeda, . . .	Killadsert, . . .	35	Oldcastle, . . .	Oldcastle, . . .	32
			Laghy, . . .	Donegal, . . .	43	Old Ross, . . .	New Ross, . . .	33
			Larne, . . .	Larne, . . .	41	Omagh, No. 1, . . .	Omagh, . . .	47
			Laurencetown, . . .	Ballinasloe, . . .	48	" No. 2, . . .	Omagh, . . .	47
			Leighlinbridge, . . .	Carlow, . . .	28	Oranmore, . . .	Galway, . . .	48
			Letterkenny, . . .	Letterkenny, . . .	43	Oughterard, . . .	Oughterard, . . .	48
			Lettermore, . . .	Oughterard, . . .	48	Oulart, . . .	Enniscorthy, . . .	33
			Liberties, Lower, . . .	Londonderry, . . .	46	P.		
			" Upper, . . .	Londonderry, . . .	46	Painestown, . . .	Navan, . . .	32
			Limavady, . . .	Limavady, . . .	46	Pallaskerry, . . .	Rathkeale, . . .	39
			Limerick, No. 1, . . .	Limerick, . . .	38	Pettigo, . . .	Donegal, . . .	43
			" No. 2, . . .	Limerick, . . .	38	Philipstown, . . .	Tullamore, . . .	30
			" No. 3, . . .	Limerick, . . .	38	Piltown, . . .	Carrick-on-Suir, . . .	29
			" Rural, . . .	Enniskillen, . . .	45			
			Lisbellaw, . . .	Lisburn, . . .	41			
			Lisburn, . . .	Lisburn, . . .	40			
			Lismore, . . .	Lismore, . . .	40			
			Lisnaskea, . . .	Lisnaskea, . . .	45			
			Listowel, . . .	Listowel, . . .	38			
			Littleton, . . .	Thurles, . . .	39			
			L'Derry, Urban, . . .	Londonderry, . . .	46			
			" No. 1, . . .	Londonderry, . . .	46			
			" No. 2, . . .	Londonderry, . . .	46			
F.								
Fanad, . . .	Millford, . . .	44						
Feakle, . . .	Scariff, . . .	35						
Feenagh, . . .	Newcastle, . . .	39						
Feeny, . . .	Limavady, . . .	46						
Fennagh & Myshall, . . .	Carlow, . . .	28						
Ferbane, . . .	Birr, . . .	30						
Fermoy, . . .	Fermoy, . . .	36						
Ferns, . . .	Enniscorthy, . . .	33						
Fethard, . . .	Cashel, . . .	39						
Fethard, No. 1, . . .	New Ross, . . .	33						
" No. 2, . . .			Dublin, North, . . .	28,29				
Finglas & Glasnevin, . . .	Granard, . . .	33						
Finnea, No. 1, . . .	" . . .	43						
" No. 2, . . .	Omagh, . . .	47						
Fintona, . . .	Clogher, . . .	47						
Fivemiletown, . . .	Enniskillen, . . .	45						
Florencecourt, . . .	Athy, . . .	29						
Fontstown, . . .	Newry, . . .	42						
Forkill, . . .	Swineford, . . .	50						
Foxford, . . .	Birr, . . .	30						
Frankford, . . .	Castlereagh, . . .	51						
Frenchpark, . . .	Kilkenny, . . .	30						
Freshford, . . .								
G.								
Galbally, . . .	Mitchelstown, . . .	39						
Galgorm, . . .	Ballymena, . . .	41						
Galway, No. 1, . . .	Galway, . . .	48						
" No. 2, . . .			Carrick-on-Suir, . . .	39				
" No. 3 (Arran), . . .	Millford, . . .	45						
Garranribbon, . . .	Coleraine, . . .	40						
Garvagh, . . .	Cahersiveen, . . .	37						
Glanbehy, . . .	Glasnevin (see "Finglas & Glasnevin.")	37						
Glasnevin (see "Finglas & Glasnevin.")	Athlone, . . .	33						
Glassen, . . .	Larne, . . .	41						
Glenarm, . . .	Lisburn, . . .	41						
Glenavy, . . .	Lisburn, . . .	41						
Glencullen (see "Dundrum & Glencullen.")	Dundrum & Glencullen, . . .	41						
Glengarriff, . . .	Bantry, . . .	35						
Glennamaddy, . . .	Glennamaddy, . . .	48						
Glenties, . . .	Glenties, . . .	43						
Glenwherry, . . .	Ballymena, . . .	41						
Glin, . . .	Listowel, . . .	38						
Glynn (see "Taghmon and Glynn.")	Taghmon and Glynn, . . .	38						
Golden, . . .	Tipperary, . . .	40						
Goleen, . . .	Skull, . . .	37						
Gorey, . . .	Gorey, . . .	33						
Gort, . . .	Gort, . . .	48						
Gortin, . . .	Omagh, . . .	47						
Gowran, . . .	Kilkenny, . . .	30						
Graigue, . . .	Thomastown, . . .	30						
Granard, . . .	Granard, . . .	31						
Grean, . . .	Tipperary, . . .	39						
Greyabbey, . . .	Newtownards, . . .	45						
Gurteen, . . .	Boyle, . . .	51						
Gweedore, . . .	Dunfanaghy, . . .	43						
H.								
Headford, . . .	Tuam, . . .	49						
Hillsborough, . . .	Lisburn, . . .	44						
Hollymount, . . .	Ballinrobe, . . .	49						
Holmpatrick, . . .	Balrothery, . . .	38						
Holycross, . . .	Thurles, . . .	39						
Holywell, No. 1, . . .	Enniskillen, . . .	45						
" No. 2, . . .	" . . .	43						
Hospital, . . .	Kilmallock, . . .	38						
Howth (see "Clontarf and Howth.")	Clontarf and Howth, . . .	38						
I.								
Inchigeelagh, . . .	Macroom, . . .	36						
Inishannon, . . .	Bandon, . . .	35						
Inishbofin, . . .	Clifden, . . .	48						
Inistoge, . . .	Thomastown, . . .	30						
Innfield, . . .	Trim, . . .	32						
Irvinestown, . . .	Irvinestown, . . .							

DUBLIN CASTLE,

31st July, 1907.

SIR,

I have to acknowledge the receipt of your letter of the 31st instant, forwarding, for submission to His Excellency the Lord Lieutenant, the Annual Report on Marriages, Births, and Deaths for the Year 1906.

I am,

Sir,

Your obedient servant,

J. B. DOUGHERTY.

The Registrar-General,

Charlemont House,

Dublin.